

**NOTICE!!**

**These documents have been scanned!**

**Do not place un-scanned documents beneath this notice!**

**Do not remove this notice from this file!**

GPO Jacket No. 560-102  
Print Order 61540  
Rise Business Services, LLC  
Job=AZ15 5/13/2019



Box Number= AZ15038



Claim Begin-End: AMC424350-AMC424391

1 Initial Receipt



AZ15038-5

AMC423774-AMC424570

**United States Department of the Interior**  
**Bureau of Land Management**  
 LANDS/RECREATION & PLANNING  
 ONE N CENTRAL AVE  
 PHOENIX, AZ 85004 -2203  
 Phone: 602-417-9200

Receipt

No: 2831012

**ENTERED**  
 AUG 22 2013  
 BY: *RB*

<b>Transaction #:</b> 2916448	
<b>Date of Transaction:</b> 07/12/2013	
CUSTOMER:	
ARIZONA MINERALS INC 4500 S CHERRY CREEK DR SUITE 1040 DENVER, CO 80246 US	

LINE #	QTY	DESCRIPTION	REMARKS	UNIT PRICE	TOTAL
1	42.00	LOCATABLE MINERALS / MINING CLAIMS- NEW, UNADJUD, ONE OR MORE AUTH NOS / NEW MINING CLAIM LOCATION FEE \$34 <b>CASES:</b> AMC424350/\$34.00, AMC424351/\$34.00, AMC424352/\$34.00, AMC424353/\$34.00, AMC424354/\$34.00, AMC424355/\$34.00, AMC424356/\$34.00, AMC424357/\$34.00, AMC424358/\$34.00, AMC424359/\$34.00, AMC424360/\$34.00, AMC424361/\$34.00, AMC424362/\$34.00, AMC424363/\$34.00, AMC424364/\$34.00, AMC424365/\$34.00, AMC424366/\$34.00, AMC424367/\$34.00, AMC424368/\$34.00, AMC424369/\$34.00, AMC424370/\$34.00, AMC424371/\$34.00, AMC424372/\$34.00, AMC424373/\$34.00, AMC424374/\$34.00, AMC424375/\$34.00, AMC424376/\$34.00, AMC424377/\$34.00, AMC424378/\$34.00, AMC424379/\$34.00, AMC424380/\$34.00, AMC424381/\$34.00, AMC424382/\$34.00, AMC424383/\$34.00, AMC424384/\$34.00, AMC424385/\$34.00, AMC424386/\$34.00, AMC424387/\$34.00, AMC424388/\$34.00, AMC424389/\$34.00, AMC424390/\$34.00, AMC424391/\$34.00		- n/a -	1428.00
		LOCATABLE MINERALS / MINING CLAIMS- NEW, UNADJUD, ONE OR MORE AUTH NOS / NEW MINING CLAIM PROCESSING FEE \$15 <b>CASES:</b> AMC424350/\$15.00, AMC424351/\$15.00, AMC424352/\$15.00, AMC424353/\$15.00, AMC424354/\$15.00, AMC424355/\$15.00,			

2	42.00	AMC424356/\$15.00, AMC424357/\$15.00, AMC424358/\$15.00, AMC424359/\$15.00, AMC424360/\$15.00, AMC424361/\$15.00, AMC424362/\$15.00, AMC424363/\$15.00, AMC424364/\$15.00, AMC424365/\$15.00, AMC424366/\$15.00, AMC424367/\$15.00, AMC424368/\$15.00, AMC424369/\$15.00, AMC424370/\$15.00, AMC424371/\$15.00, AMC424372/\$15.00, AMC424373/\$15.00, AMC424374/\$15.00, AMC424375/\$15.00, AMC424376/\$15.00, AMC424377/\$15.00, AMC424378/\$15.00, AMC424379/\$15.00, AMC424380/\$15.00, AMC424381/\$15.00, AMC424382/\$15.00, AMC424383/\$15.00, AMC424384/\$15.00, AMC424385/\$15.00, AMC424386/\$15.00, AMC424387/\$15.00, AMC424388/\$15.00, AMC424389/\$15.00, AMC424390/\$15.00, AMC424391/\$15.00		- n/a -	630.00
3	42.00	LOCATABLE MINERALS / MINING CLAIMS- NEW, UNADJUD, ONE OR MORE AUTH NOS / NEW MINING CLAIM MAINT FEE \$140 CASES: AMC424350/\$140.00, AMC424351/\$140.00, AMC424352/\$140.00, AMC424353/\$140.00, AMC424354/\$140.00, AMC424355/\$140.00, AMC424356/\$140.00, AMC424357/\$140.00, AMC424358/\$140.00, AMC424359/\$140.00, AMC424360/\$140.00, AMC424361/\$140.00, AMC424362/\$140.00, AMC424363/\$140.00, AMC424364/\$140.00, AMC424365/\$140.00, AMC424366/\$140.00, AMC424367/\$140.00, AMC424368/\$140.00, AMC424369/\$140.00, AMC424370/\$140.00, AMC424371/\$140.00, AMC424372/\$140.00, AMC424373/\$140.00, AMC424374/\$140.00, AMC424375/\$140.00, AMC424376/\$140.00, AMC424377/\$140.00, AMC424378/\$140.00, AMC424379/\$140.00, AMC424380/\$140.00, AMC424381/\$140.00, AMC424382/\$140.00, AMC424383/\$140.00, AMC424384/\$140.00, AMC424385/\$140.00, AMC424386/\$140.00, AMC424387/\$140.00, AMC424388/\$140.00, AMC424389/\$140.00, AMC424390/\$140.00, AMC424391/\$140.00		- n/a -	5880.00
<b>TOTAL:</b>					<b>\$7,938.00</b>

PAYMENT INFORMATION			
1	AMOUNT:	7938.00	POSTMARKED: N/A
	TYPE:	CHECK	RECEIVED: 07/12/2013
	CHECK NO:	000003722	

	NAME: ARIZONA MINERALS INC 4500 CHERRY CREEK SOUTH DR SUITE 1040 DENVER CO 80246 US
--	--

REMARKS

This receipt was generated by the automated BLM Collections and Billing System and is a paper representation of a portion of the official electronic record contained therein.

**NOTICE!!**

**These documents have been scanned!**

**Do not place un-scanned documents beneath this notice!**

**Do not remove this notice from this file!**

GPO Jacket No. 560-102  
Print Order 61540  
Rise Business Services, LLC  
Job=AZ15 5/13/2019



Box Number= AZ15038



Claim Begin-End: AMC424350-AMC424391

2 Correspondence



AZ15038-5

AMC423774-AMC424570

**NO  
DOCUMENTS  
FOUND**

NO DOCUMENTS FOUND  
NO DOCUMENTS FOUND

**NOTICE!!**

**These documents have been scanned!**

**Do not place un-scanned documents beneath this notice!**

**Do not remove this notice from this file!**

GPO Jacket No. 560-102  
Print Order 61540  
Rise Business Services, LLC  
Job=AZ15 5/13/2019



Box Number= AZ15038



Claim Begin-End: AMC424350-AMC424391

3 Transfers



AZ15038-5

AMC423774-AMC424570

**NO  
DOCUMENTS  
FOUND**

NO DOCUMENTS FOUND  
NO DOCUMENTS FOUND



**NOTICE!!**

**These documents have been scanned!**

**Do not place un-scanned documents beneath this notice!**

**Do not remove this notice from this file!**

GPO Jacket No. 560-102  
Print Order 61540  
Rise Business Services, LLC  
Job=AZ15 5/13/2019



Box Number= AZ15038



Claim Begin-End: AMC424350-AMC424391

4 Miscellaneous



AZ15038-5

AMC423774-AMC424570

**NO  
DOCUMENTS  
FOUND**

NO DOCUMENTS FOUND  
NO DOCUMENTS FOUND

**NOTICE!!**

**These documents have been scanned!**

**Do not place un-scanned documents beneath this notice!**

**Do not remove this notice from this file!**

GPO Jacket No. 560-102  
Print Order 61540  
Rise Business Services, LLC  
Job=AZ15 5/13/2019



Box Number= AZ15038



Claim Begin-End: AMC424350-AMC424391

5 Annual Filings



AZ15038-5

AMC423774-AMC424570



One South Church Avenue  
Suite 1700  
Tucson, Arizona 85701-1621  
520.770.8700  
Fax 520.623.2418  
www.quarles.com

376997  
383320  
424350  
412595  
414953

Attorneys at Law in  
Chicago  
Indianapolis  
Madison  
Milwaukee  
Naples  
Phoenix  
Scottsdale  
Tampa  
Tucson  
Washington, D.C.

Writer's Direct Dial: 520-770-8708  
E-Mail: tiffany.morris@quarles.com

427463 August 10, 2018

**VIA OVERNIGHT COURIER**

Bureau of Land Management  
Arizona State Office  
Attention: Information Access Center  
One North Central Avenue, Suite 800  
Phoenix, Arizona 85004-4427

RE: *Payment of Claim Maintenance Fees for Arizona Minerals Inc.*

Dear Ladies and Gentlemen:

Delivered herewith is a check in the amount of \$187,240 as payment of the claim maintenance fees pursuant to 30 U.S.C. § 28f(a), as adjusted by 30 U.S.C. § 28j(c) and implemented by notice in the 74 *Federal Register* 30959-62 (June 29, 2009) and as amended by the Consolidated Appropriations Act 2012, Pub. L. No. 112-74, 125 Stat 786 (2011). The owner is paying a maintenance fee of \$155.00 per lode claim for the assessment year beginning September 1, 2018. Also enclosed is a copy of the Certification of Payment of Maintenance Fee in Lieu of Affidavit of Annual Assessment Work to be recorded with the Santa Cruz County Recorder's Office.

**Please return a date-stamped copy of this letter and the Affidavit along with the receipt for payment to this office.**

Thank you for your assistance and please feel free to contact me with any questions or concerns.

Sincerely,

Tiffany N. Morris  
Legal Specialist

Enclosures  
QB\159799.00005\52959066.1

# 4235094

**ENTERED**  
AUG 17 2018  
BY: RAM

438049  
438218  
438412  
439467  
440259  
435891  
448756  
450567  
450740  
51409  
392436  
376997  
394956  
424560

2018 AUG 13 P 2:33

RECEIVED  
BUREAU OF LAND MANAGEMENT  
STATE OFFICE

PHOENIX, ARIZONA

416189  
420822  
421166  
424350  
367398  
368661  
373267  
376277

When Recorded Mail To:

Marian C. LaLonde, Esq.  
QUARLES & BRADY, LLP  
1 S. Church Avenue, Suite 1700  
Tucson, Arizona 85701

**CAPTION HEADING:** Certification of Payment of Maintenance Fee In Lieu  
of Affidavit of Annual Assessment Work

RECEIVED  
BLM AZ STATE OFFICE  
2018 AUG 13 P 2:34  
PHOENIX, ARIZONA

**CERTIFICATION OF PAYMENT OF MAINTENANCE FEE  
IN LIEU OF AFFIDAVIT OF ANNUAL ASSESSMENT WORK**

STATE OF ARIZONA            )  
  ) ss.  
County of Pima                )

RECEIVED  
BLM AZ STATE OFFICE  
2018 AUG 13 P 2:38  
PHOENIX, ARIZONA

Marian C. LaLonde, being first duly sworn, deposes and says that:


1. She is an agent for Arizona Minerals Inc., a Nevada corporation owner of the unpatented lode mining claims situated in Santa Cruz County, Arizona (the "Claims"), the location notices of which are of record in said county, and in the records of the Arizona State Office of the Bureau of Land Management under the file numbers indicated in the attached Exhibit A.

2. Pursuant to the 30 U.S.C. § 28f(a), as adjusted by 30 U.S.C. § 28j(c) and implemented by notice in 74 *Federal Register* 30959-62 (June 29, 2009) and as amended by the Consolidated Appropriations Act 2012, Pub. L. No. 112-74, 125 Stat. 786 (2011), the owner has paid a maintenance fee of \$155.00 per claim for the assessment year beginning September 1, 2018. This Certificate is in lieu of an affidavit of performance of annual assessment work or notice of intent to hold and a copy of the receipt of payment to the Bureau of Land Management is attached hereto.


3. The name and address of the owner of the Claims for which this Certificate is prepared are Arizona Minerals Inc., 2210 E. Fort Lowell Road, Tucson, Arizona, 85719. **THIS IS A CHANGE OF ADDRESS FOR ALL OF ARIZONA MINERALS, INC.'S CLAIMS.**


4. The Claims are held and claimed by the owner for the valuable mineral contained therein.

DATED this 10<sup>th</sup> day of August, 2018.

  
\_\_\_\_\_  
Marian C. LaLonde

Sworn and subscribed to before me this 10<sup>th</sup> day of August, 2018, by Marian C. LaLonde, Agent for Arizona Minerals, Inc.



  
\_\_\_\_\_  
Notary Public

**EXHIBIT A**

**Arizona Minerals, Inc. Unpatented Mining Claims**

**A. Recently Located Unpatented Mining Claims (2015-2018):**

The following are the active unpatented lode mining claims for Arizona Minerals Inc. situated in the Harshaw and Patagonia Mining Districts in Sections 04, 05, 16, 17, 20 through 23, 26 through 29, and 32 through 35 of Township 23 South, Range 16 East; in Sections 13, 24, 25, 26, 35 and 36 of Township 22 South, Range 15 East; in Sections 17 through 20, 25 through 27, 29 through 32, and 34 through 36 of Township 22 South, Range 16 East; and in Section 31 of Township 22 South, Range 17 East all in the G&SR Meridian, Santa Cruz County, Arizona, the location notices of which are of record in the office of the Recorder of Santa Cruz County, Arizona and the Arizona State office of the Bureau of Land Management as follows:

BLM Serial Number	Claim Name	Location Date	County Records Number	Recording Date
AMC438049	AAGH NO. 6	04/15/2016	2016-02352	04/25/2016
AMC438050	AAGH NO. 8	03/23/2016	2016-02353	04/25/2016
AMC438051	AAGH NO. 9	03/23/2016	2016-02423	04/25/2016
AMC438052	AAGH NO. 10	03/23/2016	2016-02424	04/25/2016
AMC438053	AAGH NO. 17	03/28/2016	2016-02421	04/25/2016
AMC438054	AAGH NO. 18	03/23/2016	2016-02425	04/25/2016
AMC438055	AAGH NO. 19	04/18/2016	2016-02354	04/25/2016
AMC438056	AAGH NO. 20	03/28/2016	2016-02426	04/25/2016
AMC438057	ANDES NO. 1	04/04/2016	2016-02355	04/25/2016
AMC438058	BLUE EAGLE NO. 1	03/31/2016	2016-02427	04/25/2016
AMC438059	BORDER SIDE	03/31/2016	2016-02356	04/25/2016
AMC438060	COWBOY	03/23/2016	2016-02428	04/25/2016
AMC438061	DORFEE	02/26/2016	2016-02412	04/25/2016
AMC438062	ESTHER	03/23/2016	2016-02429	04/25/2016
AMC438063	FOX NO. 2	04/04/2016	2016-02359	04/25/2016
AMC438064	FOX NO. 4	04/04/2016	2016-02360	04/25/2016
AMC438065	FOX NO. 5	04/04/2016	2016-02361	04/25/2016
AMC438066	GEM NO. 1	04/04/2016	2016-02362	04/25/2016
AMC438067	GEM NO. 2	04/18/2016	2016-02363	04/25/2016
AMC438068	HANK NO. 12	02/22/2016	2016-02389	04/25/2016
AMC438069	HANK NO. 20	02/22/2016	2016-02390	04/25/2016
AMC438070	HANK NO. 22	02/22/2016	2016-02391	04/25/2016
AMC438071	HANK NO. 27	02/25/2016	2016-02413	04/25/2016

#4735094

BLM Serial Number	Claim Name	Location Date	County Records Number	Recording Date
AMC438072	HANK NO. 28	02/25/2016	2016-02414	04/25/2016
AMC438073	HOPE NO. 2	02/29/2016	2016-02415	04/25/2016
AMC438074	JOCO NO. 37	04/04/2016	2016-02364	04/25/2016
AMC438075	JOCO NO. 38	04/04/2016	2016-02365	04/25/2016
AMC438076	JOCO NO. 39	04/04/2016	2016-02366	04/25/2016
AMC438077	LA TUNA NO. 1	03/28/2016	2016-02416	04/25/2016
AMC438078	LIME BANK NO. 4	04/18/2016	2016-02357	04/25/2016
AMC438079	LIME BANK NO. 5	04/18/2016	2016-02358	04/25/2016
AMC438080	LOG CABIN	03/23/2016	2016-02430	04/25/2016
AMC438081	OLD BOY ROGER	03/28/2016	2016-02431	04/25/2016
AMC438082	RED CASTLE NO. 1	04/13/2016	2016-02367	04/25/2016
AMC438083	RED CASTLE NO. 3	04/06/2016	2016-02368	04/25/2016
AMC438084	RED CASTLE NO. 4	04/18/2016	2016-02369	04/25/2016
AMC438085	RED CASTLE NO. 5	04/04/2016	2016-02370	04/25/2016
AMC438086	RED CASTLE NO. 6	04/04/2016	2016-02371	04/25/2016
AMC438087	RED CASTLE NO. 7	04/04/2016	2016-02372	04/25/2016
AMC438088	RED HAWK NO. 6	02/29/2016	2016-02417	04/25/2016
AMC438089	SHELL-502	02/24/2016	2016-02394	04/25/2016
AMC438090	SHELL-503	02/24/2016	2016-02395	04/25/2016
AMC438091	SHELL-504	02/24/2016	2016-02396	04/25/2016
AMC438092	SHELL-505	02/25/2016	2016-02397	04/25/2016
AMC438093	SHELL-506	02/25/2016	2016-02398	04/25/2016
AMC438094	SHELL-507	02/25/2016	2016-02399	04/25/2016
AMC438095	SHELL-508	02/25/2016	2016-02400	04/25/2016
AMC438096	SHELL-509	02/25/2016	2016-02392	04/25/2016
AMC438097	SHELL-510	02/25/2016	2016-02393	04/25/2016
AMC438098	SHELL-511	02/29/2016	2016-02401	04/25/2016
AMC438099	SHELL-512	02/29/2016	2016-02402	04/25/2016
AMC438100	SHELL-513	02/29/2016	2016-02403	04/25/2016
AMC438101	SHELL-514	02/29/2016	2016-02404	04/25/2016
AMC438102	SHELL-515	02/29/2016	2016-02405	04/25/2016
AMC438103	SHELL-516	03/04/2016	2016-02406	04/25/2016
AMC438104	SHELL-517	03/04/2016	2016-02407	04/25/2016
AMC438105	SHELL-518	03/04/2016	2016-02408	04/25/2016
AMC438106	SHELL-519	03/04/2016	2016-02409	04/25/2016
AMC438107	SHELL-520	03/04/2016	2016-02410	04/25/2016
AMC438108	SHELL-521	03/23/2016	2016-02435	04/25/2016

RECEIVED  
 PHOENIX, ARIZONA  
 APR 25 2016



BLM Serial Number	Claim Name	Location Date	County Records Number	Recording Date
AMC438109	SHELL-522	03/23/2016	2016-02436	04/25/2016
AMC438110	SHELL-523	03/09/2016	2016-02437	04/25/2016
AMC438111	SHELL-524	03/09/2016	2016-02438	04/25/2016
AMC438112	SHELL-525	03/09/2016	2016-02439	04/25/2016
AMC438113	SHELL-526	03/09/2016	2016-02440	04/25/2016
AMC438114	SHELL-527	03/09/2016	2016-02441	04/25/2016
AMC438115	SHELL-528	03/09/2016	2016-02442	04/25/2016
AMC438116	SHELL-529	03/09/2016	2016-02443	04/25/2016
AMC438117	SHELL-530	03/09/2016	2016-02444	04/25/2016
AMC438118	SHELL-531	03/09/2016	2016-02445	04/25/2016
AMC438119	SHELL-532	03/09/2016	2016-02446	04/25/2016
AMC438120	SHELL-533	03/23/2016	2016-02447	04/25/2016
AMC438121	SHELL-534	03/23/2016	2016-02448	04/25/2016
AMC438122	SHELL-535	03/23/2016	2016-02449	04/25/2016
AMC438123	SHELL-536	03/28/2016	2016-02450	04/25/2016
AMC438124	SHELL-537	03/28/2016	2016-02451	04/25/2016
AMC438125	SHELL-538	03/31/2016	2016-02452	04/25/2016
AMC438126	SHELL-539	03/28/2016	2016-02455	04/25/2016
AMC438127	SHELL-540	03/23/2016	2016-02453	04/25/2016
AMC438128	SHELL-541	03/28/2016	2016-02454	04/25/2016
AMC438129	SHELL-542	04/15/2016	2016-02375	04/25/2016
AMC438130	SHELL-543	04/15/2016	2016-02376	04/25/2016
AMC438131	SHELL-544	04/18/2016	2016-02377	04/25/2016
AMC438132	SHELL-546	04/01/2016	2016-02379	04/25/2016
AMC438133	SHELL-547	04/01/2016	2016-02380	04/25/2016
AMC438134	SHELL-548	04/01/2016	2016-02381	04/25/2016
AMC438135	SHELL-549	04/01/2016	2016-02382	04/25/2016
AMC438136	SHELL-550	04/08/2016	2016-02383	04/25/2016
AMC438137	SHELL-551	04/08/2016	2016-02384	04/25/2016
AMC438138	SHELL-552	04/18/2016	2016-02385	04/25/2016
AMC438139	SHELL-553	04/08/2016	2016-02386	04/25/2016
AMC438140	SHELL-554	04/08/2016	2016-02387	04/25/2016
AMC438141	SHELL-555	04/08/2016	2016-02456	04/25/2016
AMC438142	SHELL-556	04/08/2016	2016-02457	04/25/2016
AMC438143	SHELL-557	04/08/2016	2016-02458	04/25/2016
AMC438144	SHELL-558	04/08/2016	2016-02459	04/25/2016
AMC438145	SHELL-559	03/28/2016	2016-02460	04/25/2016

RECEIVED  
 PHOENIX, ARIZONA  
 APR 25 2016

BLM Serial Number	Claim Name	Location Date	County Records Number	Recording Date
AMC438146	SHELL-560	03/28/2016	2016-02461	04/25/2016
AMC438147	SHELL-561	03/28/2016	2016-02462	04/25/2016
AMC438148	SHELL-562	03/28/2016	2016-02463	04/25/2016
AMC438149	SHELL-563	03/28/2016	2016-02464	04/25/2016
AMC438150	SHELL-564	04/09/2016	2016-02465	04/25/2016
AMC438151	SHELL-565	04/09/2016	2016-02466	04/25/2016
AMC438152	SHELL-566	04/09/2016	2016-02467	04/25/2016
AMC438153	SHELL-567	04/09/2016	2016-02468	04/25/2016
AMC438154	SHELL-568	04/09/2016	2016-02469	04/25/2016
AMC438155	SHELL-569	04/08/2016	2016-02470	04/25/2016
AMC438156	SHELL-570	04/08/2016	2016-02471	04/25/2016
AMC438157	SHELL-571	04/08/2016	2016-02472	04/25/2016
AMC438158	SHELL-572	04/08/2016	2016-02473	04/25/2016
AMC438159	SHELL-573	03/26/2016	2016-02474	04/25/2016
AMC438160	SHELL-574	03/26/2016	2016-02475	04/25/2016
AMC438161	SHELL-575	03/26/2016	2016-02476	04/25/2016
AMC438162	SHELL-576	03/26/2016	2016-02477	04/25/2016
AMC438163	SHELL-577	04/09/2016	2016-02478	04/25/2016
AMC438164	SHELL-578	04/09/2016	2016-02479	04/25/2016
AMC438165	SHELL-579	04/09/2016	2016-02480	04/25/2016
AMC438166	SHELL-580	04/09/2016	2016-02481	04/25/2016
AMC438167	SHELL-581	04/09/2016	2016-02482	04/25/2016
AMC438168	SHELL-582	03/26/2016	2016-02483	04/25/2016
AMC438169	SHELL-583	03/26/2016	2016-02484	04/25/2016
AMC438170	SHELL-584	03/26/2016	2016-02485	04/25/2016
AMC438171	SHELL-585	03/26/2016	2016-02486	04/25/2016
AMC438172	SHELL-586	03/26/2016	2016-02487	04/25/2016
AMC438173	SHELL-587	03/26/2016	2016-02488	04/25/2016
AMC438174	SHELL-588	04/09/2016	2016-02489	04/25/2016
AMC438175	SHELL-589	02/25/2016	2016-02411	04/25/2016
AMC438176	SHELL-590	04/18/2016	2016-02388	04/25/2016
AMC438177	SHELL-591	04/25/2016	2016-02351	04/25/2016
AMC438178	SHELL-592	04/25/2016	2016-02350	04/25/2016
AMC438179	SOUTH RED MTN NO. 7	02/29/2016	2016-02418	04/25/2016
AMC438180	SOUTH RED MTN NO. 8	02/29/2016	2016-02419	04/25/2016

PHOENIX, ARIZONA  
 RECEIVED  
 APR 25 2016

BLM Serial Number	Claim Name	Location Date	County Records Number	Recording Date
AMC438181	STEAM SHOVEL	03/23/2016	2016-02432	04/25/2016
AMC438182	TERRY NO. 1	04/18/2016	2016-02373	04/25/2016
AMC438183	UNITED VERDE NO. 2	03/31/2016	2016-02422	04/25/2016
AMC438184	UNITED VERDE NO. 3	03/31/2016	2016-02433	04/25/2016
AMC438185	UNITED VERDE NO. 4	03/31/2016	2016-02434	04/25/2016
AMC438186	UNITED VERDE NO. 5	03/31/2016	2016-02420	04/25/2016
AMC438218	SHELL-545	04/15/2016	2016-02378	04/25/2016
AMC438412	SHELL-593	05/26/2016	2016-03309	05/26/2016
	Amended	10/10/2016	2016-07320	11/08/2016
AMC438413	SHELL-594	05/26/2016	2016-03310	05/26/2016
	Amended	10/10/2016	2016-07321	11/08/2016
AMC438414	SHELL-595	05/26/2016	2016-03311	05/26/2016
	Amended	10/10/2016	2016-07322	11/08/2016
AMC439467	BIRD 1	08/02/2016	2016-05935	09/13/2016
AMC439468	BIRD 2	08/02/2016	2016-05936	09/13/2016
AMC439469	BIRD 3	08/02/2016	2016-05937	09/13/2016
AMC439470	BIRD 4	08/02/2016	2016-05938	09/13/2016
AMC439471	BIRD 5	08/02/2016	2016-05939	09/13/2016
AMC439472	BIRD 6	08/02/2016	2016-05940	09/13/2016
AMC439473	BIRD 7	08/02/2016	2016-05941	09/13/2016
AMC439474	BIRD 8	08/02/2016	2016-05942	09/13/2016
AMC439475	BIRD 9	07/27/2016	2016-05943	09/13/2016
AMC439476	BIRD 10	07/27/2016	2016-05944	09/13/2016
AMC439477	BIRD 11	07/27/2016	2016-05945	09/13/2016
AMC439478	BIRD 12	07/27/2016	2016-05946	09/13/2016
AMC439479	BIRD 13	08/01/2016	2016-05947	09/13/2016
AMC439480	BIRD 14	08/01/2016	2016-05948	09/13/2016
AMC439481	BIRD 15	08/01/2016	2016-05949	09/13/2016
AMC439482	BIRD 16	08/01/2016	2016-05950	09/13/2016
AMC439483	BIRD 17	08/01/2016	2016-05951	09/13/2016
AMC439484	BIRD 18	08/01/2016	2016-05952	09/13/2016
AMC439485	BIRD 19	08/01/2016	2016-05953	09/13/2016
AMC439486	BIRD 20	08/01/2016	2016-05954	09/13/2016
AMC439487	BIRD 21	08/01/2016	2016-05955	09/13/2016

PHOENIX, ARIZONA

BLM Serial Number	Claim Name	Location Date	County Records Number	Recording Date
AMC439488	BIRD 22	08/01/2016	2016-05956	09/13/2016
AMC439489	BIRD 23	08/01/2016	2016-05957	09/13/2016
AMC439490	BIRD 24	08/01/2016	2016-05958	09/13/2016
AMC439491	BIRD 25	08/01/2016	2016-05959	09/13/2016
AMC439492	BIRD 26	08/01/2016	2016-05960	09/13/2016
AMC439493	BIRD 27	07/21/2016	2016-05961	09/13/2016
AMC439494	BIRD 28	07/21/2016	2016-05962	09/13/2016
AMC439495	BIRD 29	07/21/2016	2016-05963	09/13/2016
AMC439496	BIRD 30	07/21/2016	2016-05964	09/13/2016
AMC439497	BIRD 31	08/01/2016	2016-05965	09/13/2016
AMC439498	BIRD 32	07/13/2016	2016-05966	09/13/2016
AMC439499	BIRD 33	07/21/2016	2016-05967	09/13/2016
AMC439500	BIRD 34	07/21/2016	2016-05968	09/13/2016
AMC439501	BIRD 35	07/21/2016	2016-05969	09/13/2016
AMC439502	BIRD 36	07/21/2016	2016-05970	09/13/2016
AMC439503	BIRD 37	07/21/2016	2016-05971	09/13/2016
AMC439504	BIRD 38	07/21/2016	2016-05972	09/13/2016
AMC439505	BIRD 39	07/19/2016	2016-05973	09/13/2016
AMC439506	BIRD 40	07/19/2016	2016-05974	09/13/2016
AMC439507	BIRD 41	07/19/2016	2016-05975	09/13/2016
AMC439508	BIRD 42	07/19/2016	2016-05976	09/13/2016
AMC439509	BIRD 43	07/19/2016	2016-05977	09/13/2016
AMC439510	BIRD 44	07/19/2016	2016-05978	09/13/2016
AMC439511	BIRD 45	07/19/2016	2016-05979	09/13/2016
AMC439512	BIRD 46	07/19/2016	2016-05980	09/13/2016
AMC439513	BIRD 47	07/19/2016	2016-05981	09/13/2016
AMC439514	BIRD 48	07/19/2016	2016-05982	09/13/2016
AMC439515	BIRD 49	07/19/2016	2016-05983	09/13/2016
AMC439516	BIRD 50	07/19/2016	2016-05984	09/13/2016
AMC439517	BIRD 51	07/19/2016	2016-05985	09/13/2016
AMC439518	BIRD 52	07/19/2016	2016-05986	09/13/2016
AMC439519	BIRD 53	07/20/2016	2016-05987	09/13/2016
AMC439520	BIRD 54	07/20/2016	2016-05988	09/13/2016
AMC439521	BIRD 55	07/20/2016	2016-05989	09/13/2016
AMC439522	BIRD 56	07/20/2016	2016-05990	09/13/2016
AMC439523	BIRD 57	07/20/2016	2016-05991	09/13/2016
AMC439524	BIRD 58	07/20/2016	2016-05992	09/13/2016

BLM Serial Number	Claim Name	Location Date	County Records Number	Recording Date
AMC439525	BIRD 59	07/20/2016	2016-05993	09/13/2016
AMC439526	BIRD 60	07/20/2016	2016-05994	09/13/2016
AMC439527	BIRD 61	07/20/2016	2016-05995	09/13/2016
AMC439528	BIRD 62	07/20/2016	2016-05996	09/13/2016
AMC439529	BIRD 63	07/18/2016	2016-05997	09/13/2016
AMC439530	BIRD 64	07/18/2016	2016-05998	09/13/2016
AMC439531	BIRD 65	07/18/2016	2016-05999	09/13/2016
AMC439532	BIRD 66	07/18/2016	2016-06000	09/13/2016
AMC439533	BIRD 67	07/18/2016	2016-06001	09/13/2016
AMC439534	BIRD 68	07/18/2016	2016-06002	09/13/2016
AMC439535	BIRD 69	07/18/2016	2016-06003	09/13/2016
AMC439536	BIRD 70	07/18/2016	2016-06004	09/13/2016
AMC439537	BIRD 71	07/18/2016	2016-06005	09/13/2016
AMC439538	BIRD 72	07/18/2016	2016-06006	09/13/2016
AMC439539	BIRD 73	07/18/2016	2016-06007	09/13/2016
AMC439540	BIRD 74	07/18/2016	2016-06008	09/13/2016
AMC439541	BIRD 75	07/18/2016	2016-06009	09/13/2016
AMC439542	BIRD 76	07/18/2016	2016-06010	09/13/2016
AMC439543	BIRD 77	07/12/2016	2016-06011	09/13/2016
AMC439544	BIRD 78	07/12/2016	2016-06012	09/13/2016
AMC439545	BIRD 79	07/12/2016	2016-06013	09/13/2016
AMC439546	BIRD 80	07/12/2016	2016-06014	09/13/2016
AMC439547	BIRD 81	07/12/2016	2016-06015	09/13/2016
AMC439548	BIRD 82	07/12/2016	2016-06016	09/13/2016
AMC439549	BIRD 83	07/12/2016	2016-06017	09/13/2016
AMC439550	BIRD 84	07/12/2016	2016-06018	09/13/2016
AMC439551	BIRD 85	07/12/2016	2016-06019	09/13/2016
AMC439552	BIRD 86	07/12/2016	2016-06020	09/13/2016
AMC439553	BIRD 87	07/11/2016	2016-06021	09/13/2016
AMC439554	BIRD 88	07/11/2016	2016-06022	09/13/2016
AMC439555	BIRD 89	07/11/2016	2016-06023	09/13/2016
AMC439556	BIRD 90	07/11/2016	2016-06024	09/13/2016
AMC439557	BIRD 91	07/11/2016	2016-06025	09/13/2016
AMC439558	BIRD 92	07/11/2016	2016-06026	09/13/2016
AMC439559	BIRD 93	07/11/2016	2016-06027	09/13/2016
AMC439560	BIRD 94	07/11/2016	2016-06028	09/13/2016
AMC439561	BIRD 95	07/11/2016	2016-06029	09/13/2016

REC'D  
 PHOENIX, ARIZONA  
 09/13/2016

BLM Serial Number	Claim Name	Location Date	County Records Number	Recording Date
AMC439562	BIRD 96	07/11/2016	2016-06030	09/13/2016
AMC439563	BIRD 97	07/11/2016	2016-06031	09/13/2016
AMC439564	BIRD 98	07/11/2016	2016-06032	09/13/2016
AMC439565	BIRD 99	07/11/2016	2016-06033	09/13/2016
AMC439566	BIRD 100	07/11/2016	2016-06034	09/13/2016
AMC439567	BIRD 101	07/11/2016	2016-06035	09/13/2016
AMC439568	BIRD 102	07/11/2016	2016-06036	09/13/2016
AMC439569	BIRD 103	07/11/2016	2016-06037	09/13/2016
AMC439570	BIRD 104	07/11/2016	2016-06038	09/13/2016
AMC439571	BIRD 105	07/11/2016	2016-06039	09/13/2016
AMC439572	BIRD 106	07/11/2016	2016-06040	09/13/2016
AMC439573	BIRD 107	07/11/2016	2016-06041	09/13/2016
AMC439574	BIRD 108	07/11/2016	2016-06042	09/13/2016
AMC439575	BIRD 109	07/11/2016	2016-06043	09/13/2016
AMC439576	BIRD 110	07/11/2016	2016-06044	09/13/2016
AMC439577	BIRD 111	07/11/2016	2016-06045	09/13/2016
AMC439578	BIRD 112	07/11/2016	2016-06046	09/13/2016
AMC439579	BIRD 113	07/11/2016	2016-06047	09/13/2016
AMC439580	BIRD 114	07/11/2016	2016-06048	09/13/2016
AMC439581	BIRD 115	07/07/2016	2016-06049	09/13/2016
AMC439582	BIRD 116	07/07/2016	2016-06050	09/13/2016
AMC439583	BIRD 117	07/07/2016	2016-06051	09/13/2016
AMC439584	BIRD 118	07/07/2016	2016-06052	09/13/2016
AMC439585	BIRD 119	07/07/2016	2016-06053	09/13/2016
AMC439586	BIRD 120	07/07/2016	2016-06054	09/13/2016
AMC439587	BIRD 121	07/07/2016	2016-06055	09/13/2016
AMC439588	BIRD 122	07/07/2016	2016-06056	09/13/2016
AMC439589	BIRD 123	07/07/2016	2016-06057	09/13/2016
AMC439590	BIRD 124	07/07/2016	2016-06058	09/13/2016
AMC439591	BIRD 125	07/07/2016	2016-06059	09/13/2016
AMC439592	BIRD 126	07/07/2016	2016-06060	09/13/2016
AMC439593	BIRD 127	07/07/2016	2016-06061	09/13/2016
AMC439594	BIRD 128	07/07/2016	2016-06062	09/13/2016
AMC439595	BIRD 129	07/07/2016	2016-06063	09/13/2016
AMC439596	BIRD 130	07/07/2016	2016-06064	09/13/2016
AMC439597	BIRD 131	07/07/2016	2016-06065	09/13/2016
AMC439598	BIRD 132	07/07/2016	2016-06066	09/13/2016

RECEIVED  
 PHOENIX, ARIZONA  
 09/13/2016

BLM Serial Number	Claim Name	Location Date	County Records Number	Recording Date
AMC439599	BIRD 133	07/06/2016	2016-06067	09/13/2016
AMC439600	BIRD 134	07/06/2016	2016-06068	09/13/2016
AMC439601	BIRD 135	07/06/2016	2016-06069	09/13/2016
AMC439602	BIRD 136	07/06/2016	2016-06070	09/13/2016
AMC439603	BIRD 137	07/06/2016	2016-06071	09/13/2016
AMC439604	BIRD 138	07/06/2016	2016-06072	09/13/2016
AMC439605	BIRD 139	07/06/2016	2016-06073	09/13/2016
AMC439606	BIRD 140	07/06/2016	2016-06074	09/13/2016
AMC439607	BIRD 141	07/06/2016	2016-06075	09/13/2016
AMC439608	BIRD 142	07/06/2016	2016-06076	09/13/2016
AMC439609	BIRD 143	07/06/2016	2016-06077	09/13/2016
AMC439610	BIRD 144	07/06/2016	2016-06078	09/13/2016
AMC439611	BIRD 145	07/06/2016	2016-06079	09/13/2016
AMC439612	BIRD 146	07/06/2016	2016-06080	09/13/2016
AMC439613	BIRD 147	07/06/2016	2016-06081	09/13/2016
AMC439614	BIRD 148	07/06/2016	2016-06082	09/13/2016
AMC439615	BIRD 149	07/06/2016	2016-06083	09/13/2016
AMC439616	BIRD 150	07/06/2016	2016-06084	09/13/2016
AMC439617	BIRD 151	07/06/2016	2016-06085	09/13/2016
AMC439618	BIRD 152	07/06/2016	2016-06086	09/13/2016
AMC439619	BIRD 153	07/06/2016	2016-06087	09/13/2016
AMC439620	BIRD 154	07/06/2016	2016-06088	09/13/2016
AMC439621	BIRD 155	07/06/2016	2016-06089	09/13/2016
AMC439622	BIRD 156	07/06/2016	2016-06090	09/13/2016
AMC439623	BIRD 157	07/06/2016	2016-06091	09/13/2016
AMC439624	BIRD 158	07/06/2016	2016-06092	09/13/2016
AMC439625	BIRD 159	07/06/2016	2016-06093	09/13/2016
AMC439626	BIRD 160	07/06/2016	2016-06094	09/13/2016
AMC439627	BIRD 161	07/06/2016	2016-06095	09/13/2016
AMC439628	BIRD 162	07/06/2016	2016-06096	09/13/2016
AMC439629	BIRD 163	07/07/2016	2016-06097	09/13/2016
AMC439630	BIRD 164	07/07/2016	2016-06098	09/13/2016
AMC439631	BIRD 165	07/07/2016	2016-06099	09/13/2016
AMC439632	BIRD 166	07/07/2016	2016-06100	09/13/2016
AMC439633	BIRD 167	06/27/2016	2016-06101	09/13/2016
AMC439634	BIRD 168	06/27/2016	2016-06102	09/13/2016
AMC439635	BIRD 169	07/06/2016	2016-06103	09/13/2016

PHOENIX, ARIZONA  
 RECEIVED  
 09/13/2016

BLM Serial Number	Claim Name	Location Date	County Records Number	Recording Date
AMC439636	BIRD 170	07/06/2016	2016-06104	09/13/2016
AMC439637	BIRD 171	07/06/2016	2016-06105	09/13/2016
AMC440259	SHELL 618	09/17/2016	2016-06312	09/21/2016
AMC440260	WILD PIG NO. 16	11/21/2016	2016-07536	11/22/2016
AMC435891	SHELL-452	12/23/2015	2016-00116	01/08/2016
AMC435892	SHELL-453	12/23/2015	2016-00117	01/08/2016
AMC435893	SHELL-454	12/23/2015	2016-00118	01/08/2016
AMC435894	SHELL-455	12/23/2015	2016-00119	01/08/2016
AMC435895	SHELL-456	12/23/2015	2016-00120	01/08/2016
AMC435896	SHELL-457	12/17/2015	2016-00121	01/08/2016
AMC435897	SHELL-458	12/23/2015	2016-00122	01/08/2016
AMC435898	SHELL-459	12/21/2015	2016-00123	01/08/2016
AMC435899	SHELL-460	12/16/2015	2016-00124	01/08/2016
AMC435900	SHELL-461	12/17/2015	2016-00125	01/08/2016
AMC435901	SHELL-462	12/16/2015	2016-00126	01/08/2016
AMC435902	SHELL-463	12/17/2015	2016-00127	01/08/2016
AMC435903	SHELL-464	12/16/2015	2016-00128	01/08/2016
AMC435904	SHELL-465	12/17/2015	2016-00129	01/08/2016
AMC435905	SHELL-466	12/16/2015	2016-00130	01/08/2016
AMC435906	SHELL-467	12/17/2015	2016-00131	01/08/2016
AMC435907	SHELL-468	12/16/2015	2016-00132	01/08/2016
AMC435908	SHELL-469	12/16/2015	2016-00133	01/08/2016
AMC435909	SHELL-470	12/16/2015	2016-00134	01/08/2016
AMC435910	SHELL-471	12/16/2015	2016-00135	01/08/2016
AMC435911	SHELL-472	12/28/2015	2016-00136	01/08/2016
AMC435912	SHELL-473	12/28/2015	2016-00137	01/08/2016
AMC435913	SHELL-474	12/22/2015	2016-00138	01/08/2016
AMC435914	SHELL-475	12/22/2015	2016-00139	01/08/2016
AMC435916	SHELL-477	12/23/2015	2016-00141	01/08/2016
AMC435917	SHELL-478	12/21/2015	2016-00142	01/08/2016
AMC435918	SHELL-479	12/23/2015	2016-00143	01/08/2016
AMC435919	SHELL-480	12/21/2015	2016-00144	01/08/2016
AMC435920	SHELL-481	12/17/2015	2016-00145	01/08/2016
AMC435921	SHELL-482	12/21/2015	2016-00146	01/08/2016
AMC435922	SHELL-483	12/18/2015	2016-00147	01/08/2016
AMC435923	SHELL-484	12/18/2015	2016-00148	01/08/2016
AMC435924	SHELL-485	12/17/2015	2016-00149	01/08/2016

PHOENIX, ARIZONA  
 RECEIVED  
 01/08/2016



BLM Serial Number	Claim Name	Location Date	County Records Number	Recording Date
AMC435925	SHELL-486	12/18/2015	2016-00150	01/08/2016
AMC435926	SHELL-487	12/17/2015	2016-00151	01/08/2016
AMC435927	SHELL-488	12/18/2015	2016-00152	01/08/2016
AMC435928	SHELL-489	12/17/2015	2016-00153	01/08/2016
AMC435929	SHELL-490	12/18/2015	2016-00154	01/08/2016
AMC435930	SHELL-491	12/17/2015	2016-00155	01/08/2016
AMC435931	SHELL-492	12/18/2015	2016-00156	01/08/2016
	Amended	10/10/2016	2016-07319	11/08/2016
AMC435932	SHELL-493	12/21/2015	2016-00157	01/08/2016
	Amended	07/27/2016	2016-04628	07/27/2016
AMC435933	SHELL-494	12/21/2015	2016-00158	01/08/2016
AMC435934	SHELL-495	12/21/2015	2016-00159	01/08/2016
AMC435935	SHELL-496	12/21/2015	2016-00160	01/08/2016
AMC435936	SHELL-497	12/18/2015	2016-00161	01/08/2016
AMC435937	SHELL-498	12/18/2015	2016-00162	01/08/2016
AMC435938	SHELL-499	12/22/2015	2016-00163	01/08/2016
AMC435939	SHELL-500	12/22/2015	2016-00164	01/08/2016
AMC435940	SHELL-501	12/22/2015	2016-00165	01/08/2016
AMC448756	SHELL-619	11/12/2017	2017-09048	12/06/2017
AMC448757	SHELL-620	11/13/2017	2017-09049	12/06/2017
AMC448758	SHELL-621	11/13/2017	2017-09050	12/06/2017
AMC448759	SHELL-622	11/13/2017	2017-09051	12/06/2017
AMC448760	SHELL-623	11/13/2017	2017-09052	12/06/2017
AMC448761	SHELL-624	11/13/2017	2017-09053	12/06/2017
AMC448762	SHELL-625	11/13/2017	2017-09054	12/06/2017
AMC448763	SHELL-626	11/13/2017	2017-09055	12/06/2017
AMC448764	SHELL-627	11/13/2017	2017-09056	12/06/2017
AMC450567	SHELL-628	04/14/2018	2018-02550	04/18/2018
AMC450568	SHELL-629	04/14/2018	2018-02551	04/18/2018
AMC450569	SHELL-630	04/08/2018	2018-02552	04/18/2018
AMC450570	SHELL-631	04/08/2018	2018-02553	04/18/2018
AMC450571	SHELL-632	03/24/2018	2018-02554	04/18/2018
AMC450572	SHELL-633	03/24/2018	2018-02555	04/18/2018
AMC450573	SHELL-634	03/14/2018	2018-02556	04/18/2018
AMC450574	SHELL-635	03/24/2018	2018-02557	04/18/2018
AMC450575	SHELL-636	03/17/2018	2018-02558	04/18/2018
AMC450576	SHELL-637	03/17/2018	2018-02559	04/18/2018

RECEIVED  
 PHOENIX, ARIZONA  
 12/06/2017

BLM Serial Number	Claim Name	Location Date	County Records Number	Recording Date
AMC450577	SHELL-638	03/17/2018	2018-02560	04/18/2018
AMC450578	SHELL-639	03/17/2018	2018-02561	04/18/2018
AMC450579	SHELL-640	03/17/2018	2018-02562	04/18/2018
AMC450580	SHELL-641	03/17/2018	2018-02563	04/18/2018
AMC450581	SHELL-642	03/24/2018	2018-02564	04/18/2018
AMC450582	SHELL-643	03/24/2018	2018-02565	04/18/2018
AMC450583	SHELL-644	03/24/2018	2018-02566	04/18/2018
AMC450584	SHELL-645	03/24/2018	2018-02567	04/18/2018
AMC450585	SHELL-646	04/08/2018	2018-02568	04/18/2018
AMC450586	SHELL-647	04/08/2018	2018-02569	04/18/2018
AMC450587	SHELL-648	04/14/2018	2018-02570	04/18/2018
AMC450588	SHELL-649	04/14/2018	2018-02571	04/18/2018
AMC450589	SHELL-650	04/14/2018	2018-02572	04/18/2018
AMC450590	SHELL-651	04/14/2018	2018-02573	04/18/2018
AMC450591	SHELL-652	04/08/2018	2018-02574	04/18/2018
AMC450592	SHELL-653	04/08/2018	2018-02575	04/18/2018
AMC450593	SHELL-654	03/24/2018	2018-02576	04/18/2018
AMC450594	SHELL-655	03/24/2018	2018-02577	04/18/2018
AMC450595	SHELL-656	03/24/2018	2018-02578	04/18/2018
AMC450596	SHELL-657	03/24/2018	2018-02579	04/18/2018
AMC450597	SHELL-658	03/17/2018	2018-02580	04/18/2018
AMC450598	SHELL-659	03/17/2018	2018-02581	04/18/2018
AMC450599	SHELL-660	03/17/2018	2018-02582	04/18/2018
AMC450600	SHELL-661	03/17/2018	2018-02583	04/18/2018
AMC450601	SHELL-662	03/17/2018	2018-02584	04/18/2018
AMC450602	SHELL-663	03/17/2018	2018-02585	04/18/2018
AMC450603	SHELL-664	03/24/2018	2018-02586	04/18/2018
AMC450604	SHELL-665	03/24/2018	2018-02587	04/18/2018
AMC450605	SHELL-666	03/24/2018	2018-02588	04/18/2018
AMC450606	SHELL-667	03/24/2018	2018-02589	04/18/2018
AMC450607	SHELL-668	04/08/2018	2018-02590	04/18/2018
AMC450608	SHELL-669	04/08/2018	2018-02591	04/18/2018
AMC450609	SHELL-670	04/14/2018	2018-02592	04/18/2018
AMC450610	SHELL-671	04/14/2018	2018-02593	04/18/2018
AMC450611	SHELL-672	04/14/2018	2018-02594	04/18/2018
AMC450612	SHELL-673	04/14/2018	2018-02595	04/18/2018
AMC450613	SHELL-674	04/08/2018	2018-02596	04/18/2018

PHOENIX, ARIZONA  
 RECEIVED  
 APR 18 2018

BLM Serial Number	Claim Name	Location Date	County Records Number	Recording Date
AMC450614	SHELL-675	04/08/2018	2018-02597	04/18/2018
AMC450615	SHELL-676	03/24/2018	2018-02598	04/18/2018
AMC450616	SHELL-677	03/24/2018	2018-02599	04/18/2018
AMC450617	SHELL-678	03/24/2018	2018-02600	04/18/2018
AMC450618	SHELL-679	03/24/2018	2018-02601	04/18/2018
AMC450619	SHELL-680	03/17/2018	2018-02602	04/18/2018
AMC450620	SHELL-681	03/17/2018	2018-02603	04/18/2018
AMC450621	SHELL-682	03/17/2018	2018-02604	04/18/2018
AMC450622	SHELL-683	03/17/2018	2018-02605	04/18/2018
AMC450623	SHELL-684	03/17/2018	2018-02606	04/18/2018
AMC450624	SHELL-685	03/24/2018	2018-02607	04/18/2018
AMC450625	SHELL-686	03/24/2018	2018-02608	04/18/2018
AMC450626	SHELL-687	03/24/2018	2018-02609	04/18/2018
AMC450627	SHELL-688	03/24/2018	2018-02610	04/18/2018
AMC450628	SHELL-689	04/08/2018	2018-02611	04/18/2018
AMC450629	SHELL-690	04/08/2018	2018-02612	04/18/2018
AMC450630	SHELL-691	04/14/2018	2018-02613	04/18/2018
AMC450631	SHELL-692	04/14/2018	2018-02614	04/18/2018
AMC450632	SHELL-693	04/14/2018	2018-02615	04/18/2018
AMC450633	SHELL-694	04/14/2018	2018-02616	04/18/2018
AMC450634	SHELL-695	04/08/2018	2018-02617	04/18/2018
AMC450635	SHELL-696	04/08/2018	2018-02618	04/18/2018
AMC450636	SHELL-697	03/24/2018	2018-02619	04/18/2018
AMC450637	SHELL-698	03/24/2018	2018-02620	04/18/2018
AMC450638	SHELL-699	03/24/2018	2018-02621	04/18/2018
AMC450639	SHELL-700	03/24/2018	2018-02622	04/18/2018
AMC450640	SHELL-701	03/17/2018	2018-02623	04/18/2018
AMC450641	SHELL-702	03/17/2018	2018-02624	04/18/2018
AMC450642	SHELL-703	03/17/2018	2018-02625	04/18/2018
AMC450643	SHELL-704	03/24/2018	2018-02626	04/18/2018
AMC450644	SHELL-705	03/24/2018	2018-02627	04/18/2018
AMC450645	SHELL-706	03/24/2018	2018-02628	04/18/2018
AMC450646	SHELL-707	03/24/2018	2018-02629	04/18/2018
AMC450647	SHELL-708	04/08/2018	2018-02630	04/18/2018
AMC450648	SHELL-709	04/08/2018	2018-02631	04/18/2018
AMC450649	SHELL-710	04/14/2018	2018-02632	04/18/2018
AMC450650	SHELL-711	04/14/2018	2018-02633	04/18/2018

PHOENIX, ARIZONA  
 RECEIVED  
 APR 18 2018

BLM Serial Number	Claim Name	Location Date	County Records Number	Recording Date
AMC450651	SHELL-712	03/24/2018	2018-02634	04/18/2018
AMC450652	SHELL-713	03/24/2018	2018-02635	04/18/2018
AMC450653	SHELL-714	03/17/2018	2018-02636	04/18/2018
AMC450654	SHELL-715	03/17/2018	2018-02637	04/18/2018
AMC450655	SHELL-716	03/17/2018	2018-02638	04/18/2018
AMC450656	SHELL-717	03/17/2018	2018-02639	04/18/2018
AMC450657	SHELL-718	03/17/2018	2018-02640	04/18/2018
AMC450658	SHELL-719	03/24/2018	2018-02641	04/18/2018
AMC450659	SHELL-720	03/24/2018	2018-02642	04/18/2018
AMC450660	SHELL-721	03/17/2018	2018-02643	04/18/2018
AMC450740	SHELL-722	03/24/2018	2018-02644	04/18/2018

**B. Historical SHELL Unpatented Claims:**

The following are the active unpatented lode mining claims for Arizona Minerals Inc. situated in the Harshaw and Patagonia Mining Districts, in Sections 27, 28, 29, and 32 through 36 in Township 22 South, Range 16 East; in Sections 1 through 5, 8 through 16 (unsurveyed) and 21 through 23 in Township 23 South, Range 16 East; in Sections 6, 7 and 18, Township 23 South, Range 17 East all in the G&SR Meridian, Santa Cruz County, Arizona, the names of which, and the place of recording of their location notices in the Official Records of Santa Cruz County and the Arizona State office of the Bureau of Land Management are as follows:

BLM Serial Number	Claim Name	Location Date	County Records Number	Recording Date
AMC51409	SHELL NO. 1	01/29/1965	58 - 135	02/03/1965
	Amended	04/25/2013	2013-03346	04/30/2013
AMC51410	SHELL NO. 2	01/29/1965	58 - 136	02/03/1965
	Amended	04/25/2013	2013-03347	04/30/2013
AMC392436	SHELL 2A	05/09/2008	2008-05629	05/22/2008
	Amended	04/25/2013	2013-03348	04/30/2013
AMC392437	SHELL 2B	05/12/2008	2008-05630	05/22/2008
	Amended	04/25/2013	2013-03349	04/30/2013
AMC51411	SHELL NO. 3	01/29/1965	58 - 137	02/03/1965
AMC51412	SHELL NO. 4	01/29/1965	58 - 138	02/03/1965
AMC51413	SHELL NO. 5	01/29/1965	58 - 139	02/03/1965
AMC51414	SHELL NO. 6	01/28/1965	58 - 140	02/03/1965
AMC51415	SHELL NO. 7	01/28/1965	58 - 141	02/03/1965
AMC51416	SHELL NO. 8	01/28/1965	58 - 142	02/03/1965

BLM Serial Number	Claim Name	Location Date	County Records Number	Recording Date
AMC51417	SHELL NO. 9	01/29/1965	58 - 143	02/03/1965
AMC51418	SHELL NO. 10	01/29/1965	58 - 144	02/03/1965
AMC51419	SHELL NO. 11	01/28/1965	58 - 145	02/03/1965
AMC51420	SHELL NO. 12	01/28/1965	58 - 146	02/03/1965
AMC51421	SHELL NO. 13	01/29/1965	58 - 147	02/03/1965
AMC51422	SHELL NO. 14	01/29/1965	58 - 148	02/03/1965
AMC51423	SHELL NO. 15	01/28/1965	58 - 149	02/03/1965
AMC51424	SHELL NO. 16	01/28/1965	58 - 150	02/03/1965
AMC51425	SHELL NO. 17	01/28/1965	58 - 151	02/03/1965
AMC51426	SHELL NO. 18	01/28/1965	58 - 152	02/03/1965
AMC51427	SHELL NO. 19	01/28/1965	58 - 153	02/03/1965
AMC51428	SHELL NO. 20	01/28/1965	58 - 154	02/03/1965
AMC376997	SHELL 21	12/21/2006	2007-01462	01/29/2007
AMC376998	SHELL 22	12/21/2006	2007-01463	01/29/2007
AMC376999	SHELL 23	12/21/2006	2007-01464	01/29/2007
AMC394954	SHELL 24	09/15/2008	2008-11346	11/13/2008
AMC424560	SHELL-24A	07/25/2013	2013-05811	08/06/2013
AMC377000	SHELL 25	12/29/2006	2007-01465	01/29/2007
AMC377001	SHELL 26	12/29/2006	2007-01466	01/29/2007
AMC377002	SHELL 27	12/29/2006	2007-01467	01/29/2007
AMC377003	SHELL 28	01/02/2007	2007-01468	01/29/2007
AMC377004	SHELL 29	01/02/2007	2007-01469	01/29/2007
AMC377005	SHELL 30	01/02/2007	2007-01470	01/29/2007
AMC392438	SHELL 31B	05/15/2008	2008-05631	05/22/2008
	Amended	07/22/2008	2008-07616	07/23/2007
AMC377007	SHELL 32	01/02/2007	2007-01472	01/29/2007
AMC377008	SHELL 33	01/04/2007	2007-01473	01/29/2007
AMC377009	SHELL 34	01/04/2007	2007-01474	01/29/2007
AMC377010	SHELL 35	12/21/2006	2007-01475	01/29/2007
AMC377011	SHELL 36	12/21/2006	2007-01476	01/29/2007
AMC377012	SHELL 37	12/21/2006	2007-01477	01/29/2007
AMC377013	SHELL 38	12/22/2006	2007-01478	01/29/2007
AMC377014	SHELL 39	12/22/2006	2007-01479	01/29/2007
AMC377015	SHELL 40	12/22/2006	2007-01480	01/29/2007
AMC377016	SHELL 41	12/22/2006	2007-01481	01/29/2007
AMC377017	SHELL 42	12/22/2006	2007-01482	01/29/2007
AMC377018	SHELL 43	12/22/2006	2007-01483	01/29/2007

BLM Serial Number	Claim Name	Location Date	County Records Number	Recording Date
AMC51452	SHELL NO. 44	07/25/1967	81 -212	08/04/1967
AMC51453	SHELL NO. 45	07/25/1967	82 -213	08/04/1967
AMC51454	SHELL NO. 46	07/27/1967	83 -214	08/04/1967
AMC51455	SHELL NO. 47	07/27/1967	84 -215	08/04/1967
AMC51456	SHELL NO. 48	07/27/1967	85 -216	08/04/1967
AMC51457	SHELL NO. 49	07/27/1967	86 -217	08/04/1967
AMC377019	SHELL 51	12/29/2006	2007-01484	01/29/2007
AMC377020	SHELL 52	12/29/2006	2007-01485	01/29/2007
AMC377021	SHELL 53	12/29/2006	2007-01486	01/29/2007
AMC377022	SHELL 54	01/02/2007	2007-01487	01/29/2007
AMC377023	SHELL 55	01/02/2007	2007-01488	01/29/2007
AMC377024	SHELL 56	01/02/2007	2007-01489	01/29/2007
AMC377025	SHELL 57	01/02/2007	2007-01490	01/29/2007
AMC377026	SHELL 58	01/02/2007	2007-01491	01/29/2007
AMC377027	SHELL 59	01/04/2007	2007-01492	01/29/2007
AMC377028	SHELL 60	04/01/2007	2007-01493	01/29/2007
AMC377029	SHELL 61	01/04/2007	2007-01494	PHOENIX ARIZONA 01/29/2007
AMC377030	SHELL 62	01/04/2007	2007-01495	PHOENIX ARIZONA 01/29/2007
AMC377031	SHELL 63	04/01/2007	2007-01496	PHOENIX ARIZONA 01/29/2007
AMC377032	SHELL 64	01/04/2007	2007-01497	PHOENIX ARIZONA 01/29/2007
AMC377033	SHELL 65	01/02/2007	2007-01498	PHOENIX ARIZONA 01/29/2007
AMC377034	SHELL 66	01/02/2007	2007-01499	PHOENIX ARIZONA 01/29/2007
AMC377035	SHELL 67	01/02/2007	2007-01500	PHOENIX ARIZONA 01/29/2007
AMC377036	SHELL 68	01/02/2007	2007-01501	01/29/2007
AMC377037	SHELL 69	12/22/2006	2007-01502	01/29/2007
AMC377038	SHELL 70	12/22/2006	2007-01503	01/29/2007
AMC377039	SHELL 71	12/22/2006	2007-01504	01/29/2007
AMC377040	SHELL 72	12/22/2006	2007-01505	01/29/2007
AMC383320	SHELL 73	04/24/2007	2007-08110	06/06/2007
AMC383321	SHELL 74	04/24/2007	2007-08111	06/06/2007
AMC383322	SHELL 75	04/24/2007	2007-08112	06/06/2007
AMC383323	SHELL 76	04/24/2007	2007-08113	06/06/2007
	Amended	05/06/2008	2008-05484	05/20/2008
AMC383324	SHELL 77	04/24/2007	2007-08114	06/06/2007
	Amended	05/06/2008	2008-05485	05/20/2008
AMC383325	SHELL 78	04/24/2007	2007-08115	06/06/2007
AMC383326	SHELL 79	04/24/2007	2007-08116	06/06/2007

BLM Serial Number	Claim Name	Location Date	County Records Number	Recording Date
AMC424561	SHELL-79A	07/25/2013	2013-05812	08/06/2013
AMC383327	SHELL 80	04/24/2007	2007-08117	06/06/2007
AMC383328	SHELL 81	04/24/2007	2007-08118	06/06/2007
AMC383329	SHELL 82	05/21/2007	2007-08119	06/06/2007
	Amended	05/07/2008	2008-05486	05/20/2008
AMC383330	SHELL 83	05/21/2007	2007-08120	06/06/2007
	Amended	05/07/2008	2008-05487	05/20/2008
AMC383331	SHELL 84	05/21/2007	2007-08121	06/06/2007
	Amended	05/07/2008	2008-05488	05/20/2008
AMC383332	SHELL 85	05/21/2007	2007-08122	06/06/2007
AMC383333	SHELL 86	05/21/2007	2007-08123	06/06/2007
	Amended	05/07/2008	2008-05489	05/20/2008
AMC383334	SHELL 87	05/21/2007	2007-08124	06/06/2007
AMC383335	SHELL 88	05/21/2007	2007-08125	06/06/2007
	Amended	05/07/2008	2008-05490	05/20/2008
AMC383336	SHELL 89	05/21/2007	2007-08126	06/06/2007
AMC383337	SHELL 90	05/21/2007	2007-08127	06/06/2007
	Amended	05/07/2008	2008-05491	05/20/2008
AMC383338	SHELL 91	05/21/2007	2007-08128	06/06/2007
AMC383339	SHELL 92	05/17/2007	2007-08129	06/06/2007
	Amended	05/06/2008	2008-05492	05/20/2008
AMC383340	SHELL 93	05/17/2007	2007-08130	06/06/2007
	Amended	05/06/2008	2008-05493	05/20/2008
AMC383341	SHELL 94	05/17/2007	2007-08131	06/06/2007
AMC383342	SHELL 95	05/17/2007	2007-08132	06/06/2007
	Amended	05/06/2008	2008-05494	05/20/2008
AMC383343	SHELL 96	05/17/2007	2007-08133	06/06/2007
AMC383344	SHELL 97	05/17/2007	2007-08134	06/06/2007
	Amended	05/06/2008	2008-05495	05/20/2008
AMC383345	SHELL 98	05/16/2007	2007-08135	06/06/2007
AMC383346	SHELL 99	05/16/2007	2007-08136	06/06/2007
	Amended	05/06/2008	2008-05496	05/20/2008
AMC383347	SHELL 100	05/16/2007	2007-08137	06/06/2007
AMC383348	SHELL 101	05/16/2007	2007-08138	06/06/2007
	Amended	05/06/2008	2008-05497	05/20/2008
AMC383349	SHELL 102	04/24/2007	2007-08139	06/06/2007
AMC383350	SHELL 103	04/24/2007	2007-08140	06/06/2007

→

PHOENIX, ARIZONA  
RECEIVED  
MAY 20 2008

BLM Serial Number	Claim Name	Location Date	County Records Number	Recording Date
	Amended	04/30/2008	2008-05498	05/20/2008
AMC383351	SHELL 104	04/24/2007	2007-08141	06/06/2007
AMC383352	SHELL 105	04/24/2007	2007-08142	06/06/2007
	Amended	04/30/2008	2008-05499	05/20/2008
AMC383353	SHELL 106	04/24/2007	2007-08143	06/06/2007
	Amended	04/30/2008	2008-05500	05/20/2008
AMC383354	SHELL 107	04/24/2007	2007-08144	06/06/2007
	Amended	04/30/2008	2008-05501	05/20/2008
AMC383355	SHELL 108	04/24/2007	2007-08145	06/06/2007
	Amended	04/30/2008	2008-05502	05/20/2008
AMC383356	SHELL 109	04/24/2007	2007-08146	06/06/2007
	Amended	04/30/2008	2008-05503	05/20/2008
AMC383357	SHELL 110	04/24/2007	2007-08147	06/06/2007
AMC383358	SHELL 111	04/24/2007	2007-08148	06/06/2007
	Amended	04/30/2008	2008-05504	05/20/2008
AMC383359	SHELL 112	04/26/2007	2007-08149	06/06/2007
AMC383360	SHELL 113	04/26/2007	2007-08150	06/06/2007
	Amended	04/30/2008	2008-05505	05/20/2008
AMC383361	SHELL 114	04/26/2007	2007-08151	06/06/2007
AMC383362	SHELL 115	04/26/2007	2007-08152	06/06/2007
	Amended	04/30/2008	2008-05506	05/20/2008
AMC383363	SHELL 116	04/26/2007	2007-08153	06/06/2007
AMC383364	SHELL 117	04/26/2007	2007-08154	06/06/2007
	Amended	04/30/2008	2008-05507	05/20/2008
AMC383365	SHELL 118	05/07/2007	2007-08155	06/06/2007
	Amended	04/30/2008	2008-05508	05/20/2008
	Amended	09/26/2012	2012-08383	10/19/2012
AMC383366	SHELL 119	05/07/2007	2007-08156	06/06/2007
	Amended	04/30/2008	2008-05509	05/20/2008
	Amended	09/26/2012	2012-08384	10/19/2012
AMC383367	SHELL 120	05/07/2007	2007-08157	06/06/2007
AMC383368	SHELL 121	05/07/2007	2007-08158	06/06/2007
	Amended	05/05/2008	2008-05510	05/20/2008
	Amended	09/26/2012	2012-08385	10/19/2012
AMC383369	SHELL 122	05/07/2007	2007-08159	06/06/2007
AMC383370	SHELL 123	05/07/2007	2007-08160	06/06/2007
	Amended	05/05/2008	2008-05511	05/20/2008

PHOENIX ARIZONA  
 RECEIVED  
 06/06/2007



BLM Serial Number	Claim Name	Location Date	County Records Number	Recording Date
	Amended	09/26/2012	2012-08386	10/19/2012
J AMC383371	SHELL 124	05/07/2007	2007-08161	06/06/2007
AMC383372	SHELL 125	05/07/2007	2007-08162	06/06/2007
	Amended	05/05/2008	2008-05512	05/20/2008
	Amended	09/26/2012	2012-08387	10/19/2012
AMC383373	SHELL 126	05/11/2007	2007-08163	06/06/2007
	Amended	05/05/2008	2008-05513	05/20/2008
AMC383374	SHELL 127	05/11/2007	2007-08164	06/06/2007
	Amended	05/05/2008	2008-05514	05/20/2008
AMC383375	SHELL 128	05/11/2007	2007-08165	06/06/2007
AMC383376	SHELL 129	05/11/2007	2007-08166	06/06/2007
	Amended	05/05/2008	2008-05515	05/20/2008
AMC383377	SHELL 130	05/11/2007	2007-08167	06/06/2007
AMC383378	SHELL 131	05/11/2007	2007-08168	06/06/2007
	Amended	05/01/2008	2008-05516	05/20/2008
AMC383379	SHELL 132	05/11/2007	2007-08169	06/06/2007
AMC383380	SHELL 133	05/11/2007	2007-08170	06/06/2007
	Amended	05/01/2008	2008-05517	05/20/2008
AMC383381	SHELL 134	05/14/2007	2007-08171	06/06/2007
AMC383382	SHELL 135	05/14/2007	2007-08172	06/06/2007
	Amended	05/01/2008	2008-05518	05/20/2008
AMC383383	SHELL 136	05/23/2007	2007-08173	06/06/2007
	Amended	05/07/2008	2008-05519	05/20/2008
AMC383384	SHELL 137	05/23/2007	2007-08174	06/06/2007
AMC383385	SHELL 138	05/23/2007	2007-08175	06/06/2007
AMC383386	SHELL 139	05/23/2007	2007-08176	06/06/2007
AMC383387	SHELL 140	05/18/2007	2007-08177	06/06/2007
	Amended	05/07/2008	2008-05520	05/20/2008
AMC383388	SHELL 141	05/18/2007	2007-08178	06/06/2007
	Amended	05/07/2008	2008-05521	05/20/2008
AMC383389	SHELL 142	05/16/2007	2007-08179	06/06/2007
	Amended	05/06/2008	2008-05522	05/20/2008
AMC383390	SHELL 143	05/16/2007	2007-08180	06/06/2007
AMC383391	SHELL 144	05/16/2007	2007-08181	06/06/2007
	Amended	05/06/2008	2008-05523	05/20/2008
L AMC383392	SHELL 145	05/16/2007	2007-08182	06/06/2007
	Amended	05/06/2008	2008-05524	05/20/2008

PHOENIX ARIZONA

BLM Serial Number	Claim Name	Location Date	County Records Number	Recording Date
→ AMC424350	SHELL-145A	06/20/2013	2013-05410	07/22/2013
T AMC383393	SHELL 146	05/14/2007	2007-08183	06/06/2007
	Amended	05/01/2008	2008-05525	05/20/2008
AMC383394	SHELL 147	05/14/2007	2007-08184	06/06/2007
AMC383395	SHELL 148	05/14/2007	2007-08185	06/06/2007
	Amended	05/01/2008	2008-05526	05/20/2008
L AMC383396	SHELL 149	05/14/2007	2007-08186	06/06/2007
	Amended	05/01/2008	2008-05527	05/20/2008
→ AMC392439	SHELL 150	05/13/2008	2008-05632	05/22/2008
	Amended	07/22/2008	2008-07615	07/23/2008
AMC394955	SHELL 151	09/15/2008	2008-11347	11/13/2008
AMC394956	SHELL 152	09/15/2008	2008-11348	11/13/2008
AMC394957	SHELL 153	09/15/2008	2008-11349	11/13/2008
AMC394958	SHELL 154	09/15/2008	2008-11350	11/13/2008
AMC394959	SHELL 155	09/15/2008	2008-11351	11/13/2008
AMC394960	SHELL 156	09/15/2008	2008-11352	11/13/2008
AMC394961	SHELL 157	09/15/2008	2008-11353	11/13/2008
AMC394962	SHELL 158	09/14/2008	2008-11354	11/13/2008
AMC394963	SHELL 159	09/14/2008	2008-11355	11/13/2008
AMC394964	SHELL 160	09/14/2008	2008-11356	11/13/2008
AMC394965	SHELL 161	09/14/2008	2008-11357	11/13/2008
AMC394966	SHELL 162	09/14/2008	2008-11358	11/13/2008
AMC394967	SHELL 163	09/14/2008	2008-11359	11/13/2008
L AMC394968	SHELL 164	09/14/2008	2008-11360	11/13/2008
AMC394969	SHELL 165	09/14/2008	2008-11361	11/13/2008
AMC412595	SHELL-166	11/10/2011	2012-00377	01/17/2012
AMC412596	SHELL-167	11/10/2011	2012-00378	01/17/2012
	Amended	09/25/2012	2012-08388	10/19/2012
AMC412597	SHELL-168	11/10/2011	2012-00379	01/17/2012
AMC412598	SHELL-169	11/10/2011	2012-00380	01/17/2012
AMC412599	SHELL-170	11/08/2011	2012-00381	01/17/2012
AMC412600	SHELL-171	11/11/2011	2012-00382	01/17/2012
AMC412601	SHELL-172	11/08/2011	2012-00383	01/17/2012
AMC412602	SHELL-173	11/10/2011	2012-00384	01/17/2012
AMC412603	SHELL-174	11/10/2011	2012-00385	01/17/2012
AMC412604	SHELL-175	12/08/2011	2012-00386	01/17/2012
L AMC412605	SHELL-176	11/14/2011	2012-00387	01/17/2012

RECEIVED  
 PHOENIX, ARIZONA  
 11/13/2008

BLM Serial Number	Claim Name	Location Date	County Records Number	Recording Date
AMC412606	SHELL-177	11/14/2011	2012-00388	01/17/2012
AMC412607	SHELL-178	11/14/2011	2012-00389	01/17/2012
	Amended	09/26/2012		10/19/2012
AMC412608	SHELL-179	11/14/2011	2012-00390	01/17/2012
	Amended	09/26/2012		10/19/2012
AMC412609	SHELL-180	11/14/2011	2012-00391	01/17/2012
AMC412610	SHELL-181	11/14/2011	2012-00392	01/17/2012
AMC412611	SHELL-182	11/14/2011	2012-00393	01/17/2012
AMC412612	SHELL-183	11/14/2011	2012-00394	01/17/2012
AMC412613	SHELL-184	11/14/2011	2012-00395	01/17/2012
AMC412614	SHELL-185	11/14/2011	2012-00396	01/17/2012
AMC412615	SHELL-186	11/14/2011	2012-00397	01/17/2012
AMC412616	SHELL-187	11/14/2011	2012-00398	01/17/2012
AMC412617	SHELL-188	11/14/2011	2012-00399	01/17/2012
AMC412618	SHELL-189	11/14/2011	2012-00400	01/17/2012
AMC412619	SHELL-190	11/14/2011	2012-00401	01/17/2012
AMC412620	SHELL-191	11/14/2011	2012-00402	01/17/2012
AMC412621	SHELL-192	11/17/2011	2012-00403	01/17/2012
AMC412622	SHELL-193	11/17/2011	2012-00404	01/17/2012
AMC412623	SHELL-194	11/22/2011	2012-00405	01/17/2012
AMC412624	SHELL-195	11/22/2011	2012-00406	01/17/2012
AMC412625	SHELL-196	11/22/2011	2012-00407	01/17/2012
AMC412626	SHELL-197	11/22/2011	2012-00408	01/17/2012
AMC412627	SHELL-198	11/17/2011	2012-00409	01/17/2012
AMC412628	SHELL-199	11/17/2011	2012-00410	01/17/2012
AMC412629	SHELL-200	11/17/2011	2012-00411	01/17/2012
AMC412630	SHELL-201	11/17/2011	2012-00412	01/17/2012
AMC412631	SHELL-202	11/17/2011	2012-00413	01/17/2012
AMC412632	SHELL-203	11/17/2011	2012 00414	01/17/2012
AMC412633	SHELL-204	11/17/2011	2012-00415	01/17/2012
AMC412634	SHELL-205	11/17/2011	2012-00416	01/17/2012
AMC412635	SHELL-206	11/17/2011	2012-00417	01/17/2012
AMC412636	SHELL-207	11/17/2011	2012-00418	01/17/2012
AMC412637	SHELL-208	11/17/2011	2012-00419	01/17/2012
AMC412638	SHELL-209	11/17/2011	2012-00420	01/17/2012
AMC412639	SHELL-210	11/11/2011	2012-00421	01/17/2012
AMC412640	SHELL-211	11/11/2011	2012-00422	01/17/2012

BLM Serial Number	Claim Name	Location Date	County Records Number	Recording Date
AMC412641	SHELL-212	11/11/2011	2012-00423	01/17/2012
AMC412642	SHELL-213	11/11/2011	2012-00424	01/17/2012
AMC412643	SHELL-214	11/11/2011	2012-00425	01/17/2012
AMC412644	SHELL-215	12/08/2011	2012-00426	01/17/2012
AMC412645	SHELL-216	11/11/2011	2012-00427	01/17/2012
AMC412646	SHELL-217	11/28/2011	2012-00428	01/17/2012
AMC424562	SHELL-217A	07/25/2013	2013-05813	08/06/2013
AMC412647	SHELL-218	11/28/2011	2012-00429	01/17/2012
	Amended	01/10/2012	2012-08391	10/19/2012
AMC412648	SHELL-219	11/28/2011	2012-00430	01/17/2012
	Amended	09/26/2012	2012-08392	10/19/2012
AMC424563	SHELL-219A	07/31/2013	2013-05814	08/06/2013
AMC424564	SHELL-219B	07/31/2013	2013-05815	08/06/2013
AMC412649	SHELL-220	11/28/2011	2012-00431	01/17/2012
	Amended	10/01/2012	2012-08393	10/19/2012
AMC412650	SHELL-221	11/28/2011	2012-00432	01/17/2012
	Amended	10/01/2012	2012-08394	10/19/2012
AMC412651	SHELL-222	11/28/2011	2012-00433	01/17/2012
	Amended	10/01/2012	2012-08395	10/19/2012
AMC412652	SHELL-223	11/22/2011	2012-00434	01/17/2012
	Amended	10/01/2012	2012-08396	10/19/2012
AMC412653	SHELL-224	11/22/2011	2012-00435	01/17/2012
	Amended	10/01/2012	2012-08397	10/19/2012
AMC412654	SHELL-225	11/22/2011	2012-00436	01/17/2012
	Amended	10/01/2012	2012-08398	10/19/2012
AMC412655	SHELL-226	11/22/2011	2012-00437	01/17/2012
	Amended	10/01/2012	2012-08399	10/19/2012
AMC412656	SHELL-227	11/22/2011	2012-00438	01/17/2012
	Amended	10/01/2012	2012-08400	10/19/2012
AMC412657	SHELL-228	11/22/2011	2012-00439	01/17/2012
	Amended	10/01/2012	2012-08401	10/19/2012
AMC412658	SHELL-229	11/22/2011	2012-00440	01/17/2012
	Amended	10/01/2012	2012-08402	10/19/2012
AMC412659	SHELL-230	11/22/2011	2012-00441	01/17/2012
	Amended	10/01/2012	2012-08403	10/19/2012
AMC412660	SHELL-231	11/21/2011	2012-00442	01/17/2012
	Amended	10/01/2012	2012-08404	10/19/2012

BLM Serial Number	Claim Name	Location Date	County Records Number	Recording Date
AMC412661	SHELL-232	11/22/2011	2012-00443	01/17/2012
	Amended	10/01/2012	2012-08405	10/19/2012
AMC412662	SHELL-233	11/22/2011	2012-00444	01/17/2012
	Amended	10/01/2012	2012-08406	10/19/2012
AMC412663	SHELL-234	11/22/2011	2012-00445	01/17/2012
	Amended	10/01/2012	2012-08407	10/19/2012
AMC412664	SHELL-235	11/21/2011	2012-00446	01/17/2012
	Amended	10/01/2012	2012-08408	10/19/2012
AMC412665	SHELL-236	11/21/2011	2012-00447	01/17/2012
	Amended	10/01/2012	2012-08409	10/19/2012
AMC412666	SHELL-237	11/21/2011	2012-00448	01/17/2012
	Amended	10/01/2012	2012-08410	10/19/2012
AMC412667	SHELL-238	11/21/2011	2012-00449	01/17/2012
	Amended	10/01/2012	2012-08411	10/19/2012
AMC412668	SHELL-239	11/21/2011	2012-00450	01/17/2012
	Amended	09/26/2012	2012-08412	10/19/2012
AMC412669	SHELL-240	11/21/2011	2012-00451	01/17/2012
	Amended	09/26/2012	2012-08413	10/19/2012
AMC412670	SHELL-241	11/21/2011	2012-00452	01/17/2012
	Amended	09/26/2012	2012-08414	10/19/2012
AMC412671	SHELL-242	11/21/2011	2012-00453	01/17/2012
	Amended	09/26/2012	2012-08415	10/19/2012
AMC412672	SHELL-243	11/21/2011	2012-00454	01/17/2012
	Amended	09/26/2012	2012-08416	10/19/2012
AMC412673	SHELL-244	11/21/2011	2012-00455	01/17/2012
	Amended	09/26/2012	2012-08417	10/19/2012
AMC412674	SHELL-245	11/21/2011	2012-00456	01/17/2012
	Amended	09/26/2012	2012-08418	10/19/2012
AMC412675	SHELL-246	11/21/2011	2012-00457	01/17/2012
	Amended	09/26/2012	2012-08419	10/19/2012
AMC412676	SHELL-247	11/21/2011	2012-00458	01/17/2012
	Amended	09/26/2012	2012-08420	10/19/2012
AMC412677	SHELL-248	11/21/2011	2012-00459	01/17/2012
	Amended	09/26/2012	2012-08421	10/19/2012
AMC412678	SHELL-249	11/21/2011	2012-00460	01/17/2012
	Amended	09/26/2012	2012-08422	10/19/2012
AMC412679	SHELL-250	11/21/2011	2012-00461	01/17/2012

RECEIVED  
 PHOENIX, ARIZONA  
 10/19/2012

BLM Serial Number	Claim Name	Location Date	County Records Number	Recording Date
	Amended	09/26/2012	2012-08423	10/19/2012
AMC414953	SHELL-251	03/14/2012	2012-02862	04/11/2012
AMC414954	SHELL-252	03/14/2012	2012-02863	04/11/2012
AMC414955	SHELL-253	03/14/2012	2012-02864	04/11/2012
AMC414956	SHELL-254	03/14/2012	2012-02865	04/11/2012
AMC414957	SHELL-255	03/14/2012	2012-02866	04/11/2012
AMC414958	SHELL-256	03/14/2012	2012-02867	04/11/2012
AMC414959	SHELL-257	03/14/2012	2012-02868	04/11/2012
AMC414960	SHELL-258	03/14/2012	2012-02869	04/11/2012
AMC414961	SHELL-259	03/14/2012	2012-02870	04/11/2012
AMC414962	SHELL-260	03/14/2012	2012-02871	04/11/2012
AMC414963	SHELL-261	03/14/2012	2012-02872	04/11/2012
AMC414964	SHELL-262	03/14/2012	2012-02873	04/11/2012
AMC414965	SHELL-263	03/13/2012	2012-02874	04/11/2012
AMC414966	SHELL-264	03/13/2012	2012-02875	04/11/2012
AMC414967	SHELL-265	03/13/2012	2012-02876	04/11/2012
AMC414968	SHELL-266	03/13/2012	2012-02877	04/11/2012
AMC414969	SHELL-267	03/13/2012	2012-02878	04/11/2012
AMC414970	SHELL-268	03/13/2012	2012-02879	04/11/2012
AMC414971	SHELL-269	03/13/2012	2012-02880	04/11/2012
AMC414972	SHELL-270	03/12/2012	2012-02881	04/11/2012
AMC414973	SHELL-271	03/13/2012	2012-02882	04/11/2012
AMC414974	SHELL-272	03/13/2012	2012-02883	04/11/2012
AMC414975	SHELL-273	03/13/2012	2012-02884	04/11/2012
AMC414976	SHELL-274	03/13/2012	2012-02885	04/11/2012
AMC414977	SHELL-275	03/15/2012	2012-02886	04/11/2012
AMC414978	SHELL-276	03/15/2012	2012-02887	04/11/2012
AMC414979	SHELL-277	03/15/2012	2012-02888	04/11/2012
AMC414980	SHELL-278	03/15/2012	2012-02889	04/11/2012
AMC414981	SHELL-279	03/15/2012	2012-02890	04/11/2012
AMC414982	SHELL-280	03/15/2012	2012-02891	04/11/2012
AMC414983	SHELL-281	03/15/2012	2012-02892	04/11/2012
AMC414984	SHELL-282	03/15/2012	2012-02893	04/11/2012
AMC414985	SHELL-283	03/15/2012	2012-02894	04/11/2012
AMC414986	SHELL-284	03/15/2012	2012-02895	04/11/2012
AMC414987	SHELL-285	03/15/2012	2012-02896	04/11/2012
AMC414988	SHELL-286	03/15/2012	2012-02897	04/11/2012

RECEIVED  
 PHOENIX, ARIZONA  
 APR 11 2012

BLM Serial Number	Claim Name	Location Date	County Records Number	Recording Date
AMC414989	SHELL-287	03/15/2012	2012-02898	04/11/2012
AMC414990	SHELL-288	03/15/2012	2012-02899	04/11/2012
AMC414991	SHELL-289	03/15/2012	2012-02900	04/11/2012
AMC414992	SHELL-290	03/15/2012	2012-02901	04/11/2012
AMC414993	SHELL-291	03/15/2012	2012-02902	04/11/2012
AMC414994	SHELL-292	03/15/2012	2012-02903	04/11/2012
AMC414995	SHELL-293	03/15/2012	2012-02904	04/11/2012
AMC414996	SHELL-294	03/15/2012	2012-02905	04/11/2012
AMC414997	SHELL-295	03/15/2012	2012-02906	04/11/2012
AMC414998	SHELL-296	03/15/2012	2012-02907	04/11/2012
AMC414999	SHELL-297	03/15/2012	2012-02908	04/11/2012
AMC415000	SHELL-298	03/15/2012	2012-02909	04/11/2012
AMC415001	SHELL-299	03/16/2012	2012-02910	04/11/2012
AMC415002	SHELL-300	03/16/2012	2012-02911	04/11/2012
AMC415003	SHELL-301	03/16/2012	2012-02912	04/11/2012
AMC415004	SHELL-302	03/16/2012	2012-02913	04/11/2012
AMC415005	SHELL-303	03/16/2012	2012-02914	04/11/2012
AMC415006	SHELL-304	03/16/2012	2012-02915	04/11/2012
AMC415007	SHELL-305	03/16/2012	2012-02916	04/11/2012
AMC415008	SHELL-306	03/16/2012	2012-02917	04/11/2012
AMC415009	SHELL-307	03/16/2012	2012-02918	04/11/2012
AMC415010	SHELL-308	03/16/2012	2012-02919	04/11/2012
AMC415011	SHELL-309	03/16/2012	2012-02920	04/11/2012
AMC415012	SHELL-310	03/16/2012	2012-02921	04/11/2012
AMC416189	SHELL-311	05/10/2012	2012-04673	06/13/2012
	Amended	09/25/2012	2012-08424	10/19/2012
AMC416190	SHELL-312	05/10/2012	2012-04674	06/13/2012
	Amended	09/25/2012	2012-08425	10/19/2012
AMC420822	SHELL-313	12/05/2012	2013-00649	01/24/2013
AMC420823	SHELL-314	12/05/2012	2013-00650	01/24/2013
AMC420824	SHELL-315	12/05/2012	2013-00651	01/24/2013
AMC420825	SHELL-316	12/05/2012	2013-00652	01/24/2013
AMC420826	SHELL-317	12/06/2012	2013-00653	01/24/2013
AMC420827	SHELL-318	12/06/2012	2013-00654	01/24/2013
AMC420828	SHELL-319	12/06/2012	2013-00655	01/24/2013
AMC420829	SHELL-320	12/06/2012	2013-00656	01/24/2013
AMC420830	SHELL-321	12/11/2012	2013-00657	01/24/2013

RECEIVED  
 PHOENIX, ARIZONA  
 APR 11 2012

BLM Serial Number	Claim Name	Location Date	County Records Number	Recording Date
T AMC420831	SHELL-322	12/11/2012	2013-00658	01/24/2013
AMC420832	SHELL-323	12/11/2012	2013-00659	01/24/2013
AMC420833	SHELL-324	12/11/2012	2013-00660	01/24/2013
AMC420834	SHELL-325	12/05/2012	2013-00661	01/24/2013
AMC420835	SHELL-326	12/05/2012	2013-00662	01/24/2013
AMC420836	SHELL-327	12/03/2012	2013-00663	01/24/2013
AMC420837	SHELL-328	12/03/2012	2013-00664	01/24/2013
L AMC420838	SHELL-329	12/03/2012	2013-00665	01/24/2013
f AMC421166	SHELL-330	01/07/2013	2013-01676	03/04/2013
AMC421167	SHELL-331	01/07/2013	2013-01677	03/04/2013
AMC421168	SHELL-332	01/07/2013	2013-01678	03/04/2013
AMC421169	SHELL-333	01/07/2013	2013-01679	03/04/2013
AMC421170	SHELL-334	01/07/2013	2013-01680	03/04/2013
AMC421171	SHELL-335	01/07/2013	2013-01681	03/04/2013
AMC421172	SHELL-336	01/04/2013	2013-01682	03/04/2013
AMC421173	SHELL-337	12/28/2012	2013-01683	03/04/2013
AMC421174	SHELL-338	12/28/2012	2013-01684	03/04/2013
AMC421175	SHELL-339	12/28/2012	2013-01685	03/04/2013
AMC421176	SHELL-340	12/28/2012	2013-01686	03/04/2013
AMC421177	SHELL-341	12/28/2012	2013-01687	03/04/2013
AMC421178	SHELL-342	12/28/2012	2013-01688	03/04/2013
AMC421179	SHELL-343	12/28/2012	2013-01689	03/04/2013
AMC421180	SHELL-344	12/28/2012	2013-01690	03/04/2013
AMC421181	SHELL-345	12/27/2012	2013-01691	03/04/2013
AMC421182	SHELL-346	12/27/2012	2013-01692	03/04/2013
AMC421183	SHELL-347	12/27/2012	2013-01693	03/04/2013
AMC421184	SHELL-348	12/27/2012	2013-01694	03/04/2013
AMC421185	SHELL-349	12/27/2012	2013-01695	03/04/2013
AMC421186	SHELL-350	12/27/2012	2013-01696	03/04/2013
AMC421187	SHELL-351	12/27/2012	2013-01697	03/04/2013
AMC421188	SHELL-352	12/27/2012	2013-01698	03/04/2013
AMC421189	SHELL-353	12/27/2012	2013-01699	03/04/2013
AMC421190	SHELL-354	12/27/2012	2013-01700	03/04/2013
AMC421191	SHELL-355	12/27/2012	2013-01701	03/04/2013
AMC421192	SHELL-356	12/27/2012	2013-01702	03/04/2013
AMC421193	SHELL-357	12/28/2012	2013-01703	03/04/2013
L AMC421194	SHELL-358	12/28/2012	2013-01704	03/04/2013

RECEIVED  
 PHOENIX, ARIZONA  
 03/04/2013



BLM Serial Number	Claim Name	Location Date	County Records Number	Recording Date
AMC421195	SHELL-359	12/21/2012	2013-01705	03/04/2013
AMC421196	SHELL-360	12/21/2012	2013-01706	03/04/2013
AMC421197	SHELL-361	12/21/2012	2013-01707	03/04/2013
AMC421198	SHELL-362	12/21/2012	2013-01708	03/04/2013
AMC421199	SHELL-363	12/21/2012	2013-01709	03/04/2013
AMC421200	SHELL-364	12/21/2012	2013-01710	03/04/2013
AMC421201	SHELL-365	12/21/2012	2013-01711	03/04/2013
AMC421202	SHELL-366	12/21/2012	2013-01712	03/04/2013
AMC421203	SHELL-367	12/21/2012	2013-01713	03/04/2013
AMC421204	SHELL-368	12/20/2012	2013-01714	03/04/2013
AMC421205	SHELL-369	12/20/2012	2013-01715	03/04/2013
AMC421206	SHELL-370	12/20/2012	2013-01716	03/04/2013
AMC421207	SHELL-371	12/20/2012	2013-01717	03/04/2013
AMC421208	SHELL-372	12/20/2012	2013-01718	03/04/2013
AMC421209	SHELL-373	12/20/2012	2013-01719	03/04/2013
AMC421210	SHELL-374	12/20/2012	2013-01720	03/04/2013
AMC421211	SHELL-375	12/20/2012	2013-01721	03/04/2013
AMC421212	SHELL-376	12/20/2012	2013-01722	03/04/2013
AMC421213	SHELL-377	12/20/2012	2013-01723	03/04/2013
AMC421214	SHELL-378	12/20/2012	2013-01724	03/04/2013
AMC421215	SHELL-379	12/19/2012	2013-01725	03/04/2013
AMC421216	SHELL-380	12/19/2012	2013-01726	03/04/2013
AMC421217	SHELL-381	12/19/2012	2013-01727	03/04/2013
AMC421218	SHELL-382	12/19/2012	2013-01728	03/04/2013
AMC421219	SHELL-383	12/19/2012	2013-01729	03/04/2013
AMC421220	SHELL-384	12/19/2012	2013-01730	03/04/2013
AMC421221	SHELL-385	12/19/2012	2013-01731	03/04/2013
AMC421222	SHELL-386	12/19/2012	2013-01732	03/04/2013
AMC421223	SHELL-387	12/19/2012	2013-01733	03/04/2013
AMC421224	SHELL-388	12/19/2012	2013-01734	03/04/2013
AMC421225	SHELL-389	12/19/2012	2013-01735	03/04/2013
AMC421226	SHELL-390	12/19/2012	2013-01736	03/04/2013
AMC421227	SHELL-391	12/18/2012	2013-01737	03/04/2013
AMC421228	SHELL-392	12/18/2012	2013-01738	03/04/2013
AMC421229	SHELL-393	12/18/2012	2013-01739	03/04/2013
AMC421230	SHELL-394	12/18/2012	2013-01740	03/04/2013
AMC421231	SHELL-395	12/18/2012	2013-01741	03/04/2013

HHOENI  
 X. ARIZONA  
 RECEIVED  
 03/04/2013

BLM Serial Number	Claim Name	Location Date	County Records Number	Recording Date
AMC421232	SHELL-396	12/18/2012	2013-01742	03/04/2013
AMC421233	SHELL-397	12/18/2012	2013-01743	03/04/2013
AMC421234	SHELL-398	12/18/2012	2013-01744	03/04/2013
AMC421235	SHELL-399	02/05/2013	2013-01745	03/04/2013
AMC424351	SHELL-400	06/20/2013	2013-05411	07/22/2013
AMC424565	SHELL-400A	07/31/2013	2013-05816	08/06/2013
AMC424352	SHELL-401	06/20/2013	2013-05412	07/22/2013
AMC424353	SHELL-402	06/20/2013	2013-05413	07/22/2013
AMC424354	SHELL-403	06/17/2013	2013-05414	07/22/2013
AMC424355	SHELL-404	06/17/2013	2013-05415	07/22/2013
AMC424356	SHELL-405	06/17/2013	2013-05416	07/22/2013
AMC424357	SHELL-406	06/17/2013	2013-05417	07/22/2013
AMC424358	SHELL-407	06/17/2013	2013-05418	07/22/2013
AMC424359	SHELL-408	06/17/2013	2013-05419	07/22/2013
AMC424360	SHELL-409	06/18/2013	2013-05420	07/22/2013
AMC424361	SHELL-409A	06/20/2013	2013-05421	07/22/2013
AMC424362	SHELL-410	07/11/2013	2013-05422	07/22/2013
AMC424363	SHELL-411	06/20/2013	2013-05423	07/22/2013
AMC424364	SHELL-412	07/11/2013	2013-05424	07/22/2013
AMC424365	SHELL-413	06/20/2013	2013-05425	07/22/2013
AMC424366	SHELL-414	06/17/2013	2013-05426	07/22/2013
AMC424367	SHELL-415	06/17/2013	2013-05427	07/22/2013
AMC424368	SHELL-416	06/17/2013	2013-05428	07/22/2013
AMC424369	SHELL-417	07/11/2013	2013-05429	07/22/2013
AMC424370	SHELL-418	06/17/2013	2013-05430	07/22/2013
AMC424371	SHELL-419	06/18/2013	2013-05431	07/22/2013
AMC424372	SHELL-420	06/20/2013	2013-05432	07/22/2013
AMC424373	SHELL-421	06/20/2013	2013-05433	07/22/2013
AMC424374	SHELL-422	06/20/2013	2013-05434	07/22/2013
AMC424375	SHELL-423	06/18/2013	2013-05435	07/22/2013
AMC424376	SHELL-424	06/18/2013	2013-05436	07/22/2013
AMC424377	SHELL-425	06/18/2013	2013-05437	07/22/2013
AMC424378	SHELL-426	06/18/2013	2013-05438	07/22/2013
AMC424379	SHELL-427	06/18/2013	2013-05439	07/22/2013
AMC424380	SHELL-428	06/18/2013	2013-05440	07/22/2013
AMC424381	SHELL-429	06/18/2013	2013-05441	07/22/2013
AMC424382	SHELL-430	06/18/2013	2013-05442	07/22/2013

7  
 L  
 →  
 3  
 7

RECEIVED  
 ARIZONA  
 07/22/2013

BLM Serial Number	Claim Name	Location Date	County Records Number	Recording Date
AMC424383	SHELL-431	06/18/2013	2013-05443	07/22/2013
AMC424384	SHELL-432	06/18/2013	2013-05444	07/22/2013
AMC424385	SHELL-433	06/20/2013	2013-05445	07/22/2013
AMC424386	SHELL-434	06/18/2013	2013-05446	07/22/2013
AMC424387	SHELL-435	06/18/2013	2013-05447	07/22/2013
AMC424388	SHELL-436	06/18/2013	2013-05448	07/22/2013
AMC424389	SHELL-437	07/11/2013	2013-05449	07/22/2013
AMC424390	SHELL-438	07/11/2013	2013-05450	07/22/2013
AMC424391	SHELL-439	07/11/2013	2013-05451	07/22/2013

**C. WCR Unpatented Mining Claims:**

The following are the active unpatented lode mining claims for Arizona Minerals Inc. situated in the Harshaw and Patagonia Mining District, in Sections 13, 24, 25 and 36 in Township 23 South, Range 15 East; in Sections 8, 9, 16 through 21, and 28 through 32 in Township 23 South, Range 16 East; in Section 1 in Township 24 South, Range 15 East; and in Section 6 in Township 24 South, Range 16 East, all in the G&SR Meridian, Santa Cruz County, Arizona, the names of which and the place of record of the location notices thereof in the official records of the Santa Cruz County Recorder and Arizona State office of the Bureau of Land Management are as follows:

BLM Serial Number	Claim Name	Location Date	County Records Number	Recording Date
AMC367401	WCR-20	09/06/2005	2005-16751	12/06/2005
AMC367402	WCR-21	09/06/2005	2005-16752	12/06/2005
AMC367403	WCR-22	09/06/2005	2005-16753	12/06/2005
AMC367404	WCR-23	09/06/2005	2005-16754	12/06/2005
AMC367405	WCR-24	09/06/2005	2005-16755	12/06/2005
AMC367406	WCR-25	09/06/2005	2005-16756	12/06/2005
AMC367407	WCR-26	09/06/2005	2005-16757	12/06/2005
AMC367408	WCR-27	09/06/2005	2005-16758	12/06/2005
AMC367409	WCR-28	09/06/2005	2005-16759	12/06/2005
AMC367410	WCR-29	09/06/2005	2005-16760	12/06/2005
AMC367411	WCR-30	09/06/2005	2005-16761	12/06/2005
AMC367412	WCR-31	09/06/2005	2005-16762	12/06/2005
AMC367413	WCR-32	09/06/2005	2005-16763	12/06/2005
AMC367414	WCR-33	09/06/2005	2005-16764	12/06/2005
AMC367415	WCR-34	09/06/2005	2005-16765	12/06/2005

BLM Serial Number	Claim Name	Location Date	County Records Number	Recording Date
AMC367416	WCR-35	09/06/2005	2005-16766	12/06/2005
AMC367417	WCR-36	09/06/2005	2005-16767	12/06/2005
AMC367418	WCR-37	09/06/2005	2005-16768	12/06/2005
AMC367419	WCR-38	09/06/2005	2005-16769	12/06/2005
AMC367420	WCR-39	09/06/2005	2005-16770	12/06/2005
AMC367422	WCR-41	09/06/2005	2005-16772	12/06/2005
AMC367424	WCR-43	09/06/2005	2005-16774	12/06/2005
AMC367426	WCR-45	09/06/2005	2005-16776	12/06/2005
AMC367428	WCR-47	09/06/2005	2005-16778	12/06/2005
AMC367430	WCR-49	09/06/2005	2005-16780	12/06/2005
AMC367431	WCR-50	09/07/2005	2005-16781	12/06/2005
AMC367432	WCR-51	09/07/2005	2005-16782	12/06/2005
AMC367433	WCR-52	09/07/2005	2005-16783	12/06/2005
AMC367434	WCR-53	09/07/2005	2005-16784	12/06/2005
AMC367435	WCR-54	09/07/2005	2005-16785	12/06/2005
AMC367436	WCR-55	09/07/2005	2005-16786	12/06/2005
AMC367437	WCR-56	09/07/2005	2005-16787	12/06/2005
AMC367438	WCR-57	09/07/2005	2005-16788	12/06/2005
AMC367439	WCR-58	09/07/2005	2005-16789	12/06/2005
AMC367441	WCR-60	09/07/2005	2005-16791	12/06/2005
AMC367442	WCR-61	09/07/2005	2005-16792	12/06/2005
AMC367443	WCR-62	09/07/2005	2005-16793	12/06/2005
AMC367444	WCR-63	09/07/2005	2005-16794	12/06/2005
AMC367445	WCR-64	09/07/2005	2005-16795	12/06/2005
AMC367446	WCR-65	09/07/2005	2005-16796	12/06/2005
AMC367447	WCR-66	09/07/2005	2005-16797	12/06/2005
AMC367448	WCR-67	09/07/2005	2005-16798	12/06/2005
AMC367449	WCR-68	09/07/2005	2005-16799	12/06/2005
AMC367450	WCR-69	09/07/2005	2005-16800	12/06/2005
AMC367451	WCR-70	09/07/2005	2005-16801	12/06/2005
AMC367452	WCR-71	09/07/2005	2005-16802	12/06/2005
AMC367453	WCR-72	09/07/2005	2005-16803	12/06/2005
AMC367454	WCR-73	09/07/2005	2005-16804	12/06/2005
AMC367455	WCR-74	09/07/2005	2005-16805	12/06/2005
AMC367456	WCR-75	09/07/2005	2005-16806	12/06/2005
AMC367457	WCR-76	09/07/2005	2005-16807	12/06/2005
AMC367458	WCR-77	09/07/2005	2005-16808	12/06/2005

PHOENIX, ARIZONA  
 RECEIVED  
 12/06/2005

BLM Serial Number	Claim Name	Location Date	County Records Number	Recording Date
AMC367459	WCR-78	09/07/2005	2005-16809	12/06/2005
AMC367460	WCR-79	09/07/2005	2005-16810	12/06/2005
AMC367461	WCR-81	09/07/2005	2005-16811	12/06/2005
AMC367462	WCR-82	09/07/2005	2005-16812	12/06/2005
AMC367463	WCR-83	09/07/2005	2005-16813	12/06/2005
AMC367464	WCR-85	09/07/2005	2005-16814	12/06/2005
AMC367465	WCR-87	09/07/2005	2005-16815	12/06/2005
AMC367466	WCR-88	09/07/2005	2005-16816	12/06/2005
AMC367467	WCR-89	09/07/2005	2005-16817	12/06/2005
AMC367468	WCR-90	09/07/2005	2005-16818	12/06/2005
AMC367469	WCR-91	09/07/2005	2005-16819	12/06/2005
AMC367470	WCR-93	09/07/2005	2005-16820	12/06/2005
AMC367471	WCR-94	09/07/2005	2005-16821	12/06/2005
AMC367472	WCR-95	09/08/2005	2005-16822	12/06/2005
AMC367473	WCR-96	09/08/2005	2005-16823	12/06/2005
AMC367474	WCR-97	09/08/2005	2005-16824	12/06/2005
AMC367475	WCR-98	09/08/2005	2005-16825	12/06/2005
AMC367476	WCR-99	09/08/2005	2005-16826	12/06/2005
AMC367477	WCR-100	09/08/2005	2005-16827	12/06/2005
AMC367478	WCR-101	09/08/2005	2005-16828	12/06/2005
AMC367479	WCR-102	09/08/2005	2005-16829	12/06/2005
AMC367480	WCR-103	09/08/2005	2005-16830	12/06/2005
AMC367481	WCR-104	09/08/2005	2005-16831	12/06/2005
AMC367482	WCR-105	09/08/2005	2005-16832	12/06/2005
AMC367483	WCR-106	09/08/2005	2005-16833	12/06/2005
AMC367484	WCR-107	09/08/2005	2005-16834	12/06/2005
AMC367485	WCR-108	09/08/2005	2005-16835	12/06/2005
AMC367486	WCR-109	09/08/2005	2005-16836	12/06/2005
AMC367487	WCR-110	09/08/2005	2005-16837	12/06/2005
AMC376328 *	Amended	12/07/2006	2006-19777	12/15/2006
AMC367488	WCR-111	09/08/2005	2005-16838	12/06/2005
AMC367489	WCR-112	09/08/2005	2005-16839	12/06/2005

RECEIVED  
 PHOENIX, ARIZONA  
 12/06/2005

← CLOS

\* Please note that the BLM erroneously assigned new "AMC" numbers to these amendments at the time they were filed. The AMC numbers associated with the amendments are "closed" due to non-payment of maintenance fees, but that does not influence the effectiveness of the original claims, which are valid and up-to-date. Arizona Minerals, Inc. is working with the BLM to correct the filing error.

BLM Serial Number	Claim Name	Location Date	County Records Number	Recording Date
AMC376329 *	Amended	12/08/2006	2006-19778	12/15/2006
AMC367490	WCR-113	09/08/2005	2005-16840	12/06/2005
AMC367491	WCR-114	09/08/2005	2005-16841	12/06/2005
AMC376330 *	Amended	12/09/2006	2006-19779	12/15/2006
AMC367492	WCR-115	09/08/2005	2005-16842	12/06/2005
AMC367493	WCR-116	09/08/2005	2005-16843	12/06/2005
AMC367494	WCR-117	09/09/2005	2005-16844	12/06/2005
AMC367495	WCR-118	09/09/2005	2005-16845	12/06/2005
AMC367496	WCR-119	09/09/2005	2005-16846	12/06/2005
AMC367497	WCR-120	09/09/2005	2005-16847	12/06/2005
AMC367498	WCR-121	09/09/2005	2005-16848	12/06/2005
AMC367499	WCR-122	09/09/2005	2005-16849	12/06/2005
AMC367500	WCR-123	09/09/2005	2005-16850	12/06/2005
AMC367501	WCR-124	09/08/2005	2005-16851	12/06/2005
AMC367502	WCR-125	09/08/2005	2005-16852	12/06/2005
AMC367503	WCR-126	09/08/2005	2005-16853	12/06/2005
AMC367504	WCR-127	09/08/2005	2005-16854	12/06/2005
AMC367505	WCR-128	09/08/2005	2005-16855	12/06/2005
AMC367506	WCR-129	09/08/2005	2005-16856	12/06/2005
AMC367507	WCR-130	09/08/2005	2005-16857	12/06/2005
AMC367508	WCR-131	09/08/2005	2005-16858	12/06/2005
AMC367509	WCR-132	09/08/2005	2005-16859	12/06/2005
AMC367510	WCR-133	09/08/2005	2005-16860	12/06/2005
AMC367511	WCR-134	09/08/2005	2005-16861	12/06/2005
AMC367512	WCR-135	09/08/2005	2005-16862	12/06/2005
AMC367513	WCR-136	09/08/2005	2005-16863	12/06/2005
AMC367514	WCR-137	09/08/2005	2005-16864	12/06/2005
AMC367515	WCR-138	09/08/2005	2005-16865	12/06/2005
AMC367516	WCR-139	09/08/2005	2005-16866	12/06/2005
AMC367517	WCR-140	09/08/2005	2005-16867	12/06/2005
AMC367518	WCR-141	09/08/2005	2005-16868	12/06/2005
AMC367519	WCR-142	09/08/2005	2005-16869	12/06/2005
AMC367520	WCR-143	09/08/2005	2005-16870	12/06/2005

← close

← close

PHOENIX, ARIZONA  
RECEIVED  
12/06/2005

\* Please note that the BLM erroneously assigned new "AMC" numbers to these amendments at the time they were filed. The AMC numbers associated with the amendments are "closed" due to non-payment of maintenance fees, but that does not influence the effectiveness of the original claims, which are valid and up-to-date. Arizona Minerals, Inc. is working with the BLM to correct the filing error.

BLM Serial Number	Claim Name	Location Date	County Records Number	Recording Date
AMC367521	WCR-144	09/09/2005	2005-16871	12/06/2005
AMC367522	WCR-145	09/09/2005	2005-16872	12/06/2005
AMC367523	WCR-146	09/09/2005	2005-16873	12/06/2005
AMC367524	WCR-147	09/09/2005	2005-16874	12/06/2005
AMC367525	WCR-148	09/09/2005	2005-16875	12/06/2005
AMC367526	WCR-149	09/09/2005	2005-16876	12/06/2005
AMC367527	WCR-150	09/09/2005	2005-16877	12/06/2005
AMC367528	WCR-151	09/09/2005	2005-16878	12/06/2005
AMC367529	WCR-152	09/08/2005	2005-16879	12/06/2005
AMC367530	WCR-153	09/08/2005	2005-16880	12/06/2005
AMC367531	WCR-154	09/08/2005	2005-16881	12/06/2005
AMC367532	WCR-155	09/08/2005	2005-16882	12/06/2005
AMC367533	WCR-156	09/08/2005	2005-16883	12/06/2005
AMC367534	WCR-157	09/08/2005	2005-16884	12/06/2005
AMC367535	WCR-158	09/08/2005	2005-16885	12/06/2005
AMC367536	WCR-159	09/08/2005	2005-16886	12/06/2005
AMC367537	WCR-160	09/08/2005	2005-16887	12/06/2005
AMC367538	WCR-161	09/08/2005	2005-16888	12/06/2005
AMC367539	WCR-162	09/09/2005	2005-16889	12/06/2005
AMC367540	WCR-163	09/09/2005	2005-16890	12/06/2005
AMC367541	WCR-164	09/09/2005	2005-16891	12/06/2005
AMC367542	WCR-165	09/09/2005	2005-16892	12/06/2005
AMC367543	WCR-166	09/09/2005	2005-16893	12/06/2005
AMC367544	WCR-167	09/09/2005	2005-16894	12/06/2005
AMC367545	WCR-168	09/09/2005	2005-16895	12/06/2005
AMC367546	WCR-169	09/09/2005	2005-16896	12/06/2005
AMC367547	WCR-170	09/09/2005	2005-16897	12/06/2005
AMC367548	WCR-171	09/09/2005	2005-16898	12/06/2005
AMC367549	WCR-172	09/09/2005	2005-16899	12/06/2005
AMC367550	WCR-173	09/09/2005	2005-16900	12/06/2005
AMC367551	WCR-174	09/09/2005	2005-16901	12/06/2005
AMC367552	WCR-175	09/07/2005	2005-16902	12/06/2005
AMC367553	WCR-176	09/07/2005	2005-16903	12/06/2005
AMC367554	WCR-177	09/11/2005	2005-16904	12/06/2005
AMC367555	WCR-178	09/11/2005	2005-16905	12/06/2005
AMC367556	WCR-179	09/11/2005	2005-16906	12/06/2005
AMC367557	WCR-180	09/11/2005	2005-16907	12/06/2005

PHOENIX, ARIZONA  
 RECEIVED  
 12/06/2005

BLM Serial Number	Claim Name	Location Date	County Records Number	Recording Date
AMC367558	WCR-181	09/11/2005	2005-16908	12/06/2005
AMC367559	WCR-182	09/11/2005	2005-16909	12/06/2005
AMC367584	WCR-207	09/11/2005	2005-16934	12/06/2005
AMC367585	WCR-208	09/09/2005	2005-16935	12/06/2005
AMC367586	WCR-209	09/11/2005	2005-16936	12/06/2005
AMC367587	WCR-210	09/11/2005	2005-16937	12/06/2005
AMC367588	WCR-211	09/11/2005	2005-16938	12/06/2005
AMC367589	WCR-212	09/11/2005	2005-16939	12/06/2005
AMC367590	WCR-213	09/11/2005	2005-16940	12/06/2005
AMC367591	WCR-214	09/08/2005	2005-16941	12/06/2005
AMC367592	WCR-215	09/08/2005	2005-16942	12/06/2005
AMC367593	WCR-216	09/11/2005	2005-16943	12/06/2005
AMC367594	WCR-217	09/11/2005	2005-16944	12/06/2005
AMC367595	WCR-218	09/08/2005	2005-16945	12/06/2005
AMC367596	WCR-219	09/11/2005	2005-16946	12/06/2005
AMC367597	WCR-220	09/08/2005	2005-16947	12/06/2005
AMC367598	WCR-221	09/08/2005	2005-16948	12/06/2005
AMC367600	WCR-223	09/08/2005	2005-16950	12/06/2005
AMC368661	WCR 274	09/21/2005	2005-16725	12/06/2005
	Amended	12/23/2005	2005-18179	12/28/2005
AMC368662	WCR 275	09/21/2005	2005-16726	12/06/2005
	Amended	12/23/2005	2005-18180	12/28/2005
AMC368663	WCR 277	09/21/2005	2005-16727	12/06/2005
	Amended	12/23/2005	2005-18181	12/28/2005
AMC368664	WCR 278	09/21/2005	2005-16728	12/06/2005
	Amended	12/23/2005	2005-18182	12/28/2005
AMC368665	WCR 293	09/22/2005	2005-16729	12/06/2005
	Amended	12/23/2005	2005-18183	12/28/2005
AMC368666	WCR 301	09/22/2005	2005-16730	12/06/2005
	Amended	12/23/2005	2005-18184	12/28/2005
AMC368667	WCR 303	10/13/2005	2005-16731	12/06/2005
	Amended	12/23/2005	2005-18185	12/28/2005
AMC368668	WCR 304	10/13/2005	2005-16732	12/06/2005
	Amended	12/23/2005	2005-18186	12/28/2005
AMC368669	WCR 305	10/13/2005	2005-16733	12/06/2005
	Amended	12/23/2005	2005-18187	12/28/2005
AMC368670	WCR 306	10/13/2005	2005-16734	12/06/2005

RECEIVED  
 PHOENIX, ARIZONA  
 JUN 19 2005



BLM Serial Number	Claim Name	Location Date	County Records Number	Recording Date
	Amended	12/23/2005	2005-18188	12/28/2005
AMC368671	WCR 307	10/12/2005	2005-16735	12/06/2005
	Amended	12/23/2005	2005-18189	12/28/2005
AMC368672	WCR 308	10/12/2005	2005-16736	12/06/2005
	Amended	12/23/2005	2005-18190	12/28/2005
AMC368673	WCR 309	10/12/2005	2005-16737	12/06/2005
	Amended	12/23/2005	2005-18191	12/28/2005
AMC368674	WCR 310	10/12/2005	2005-16738	12/06/2005
	Amended	12/23/2005	2005-18192	12/28/2005
AMC368675	WCR 311	10/12/2005	2005-16739	12/06/2005
	Amended	12/23/2005	2005-18193	12/28/2005
AMC368676	WCR 312	10/12/2005	2005-16740	12/06/2005
	Amended	12/23/2005	2005-18194	12/28/2005
AMC368677	WCR 313	10/12/2005	2005-16741	12/06/2005
	Amended	12/23/2005	2005-18195	12/28/2005
AMC368678	WCR 314	10/12/2005	2005-16742	12/06/2005
	Amended	12/23/2005	2005-18196	12/28/2005
AMC368679	WCR 315	10/12/2005	2005-16743	12/06/2005
	Amended	12/23/2005	2005-18197	12/28/2005
AMC368680	WCR 316	10/12/2005	2005-16744	12/06/2005
	Amended	12/23/2005	2005-18198	12/28/2005
AMC368681	WCR 317	10/12/2005	2005-16745	12/06/2005
	Amended	12/23/2005	2005-18199	12/28/2005
AMC368682	WCR 318	10/12/2005	2005-16746	12/06/2005
	Amended	12/23/2005	2005-18200	12/28/2005
AMC373271	WCR-323	05/01/2006	2006-07297	05/02/2006
AMC373273	WCR-359	07/14/2006	2006-11578	07/19/2006
AMC373274	WCR-360	07/14/2006	2006-11579	07/19/2006
AMC373275	WCR-361	07/14/2006	2006-11580	07/19/2006
AMC376279	WCR-80	10/19/2006	2006-19728	12/15/2006
AMC376280	WCR-84	10/19/2006	2006-19729	12/15/2006
AMC376281	WCR-86	10/19/2006	2006-19730	12/15/2006
AMC376282	WCR-4	10/13/2006	2006-19731	12/15/2006
AMC376283	WCR-5	10/13/2006	2006-19732	12/15/2006
AMC376284	WCR-6	10/13/2006	2006-19733	12/15/2006
AMC376285	WCR-7	10/13/2006	2006-19734	12/15/2006
AMC376286	WCR-8	10/13/2006	2006-19735	12/15/2006

PHOENIX, ARIZONA  
 RECEIVED  
 12/28/2005

BLM Serial Number	Claim Name	Location Date	County Records Number	Recording Date
AMC376287	WCR-9	10/13/2006	2006-19736	12/15/2006
AMC376288	WCR-10	10/13/2006	2006-19737	12/15/2006
AMC376289	WCR-11	10/13/2006	2006-19738	12/15/2006
AMC376290	WCR-12	10/13/2006	2006-19739	12/15/2006
AMC376291	WCR-13	10/13/2006	2006-19740	12/15/2006
AMC376292	WCR-14	10/13/2006	2006-19741	12/15/2006
AMC376293	WCR-15	10/13/2006	2006-19742	12/15/2006
AMC376294	WCR-16	10/13/2006	2006-19743	12/15/2006
AMC376295	WCR-17	10/13/2006	2006-19744	12/15/2006
AMC376296	WCR-18	10/13/2006	2006-19745	12/15/2006
AMC376297	WCR-19	10/13/2006	2006-19746	12/15/2006
AMC376302	WCR-404	10/13/2006	2006-19751	12/15/2006
AMC376303	WCR-405	10/13/2006	2006-19752	12/15/2006
AMC376304	WCR-406	10/13/2006	2006-19753	12/15/2006
AMC376305	WCR-407	10/13/2006	2006-19754	12/15/2006
AMC376316	WCR-420A	12/13/2006	2006-19765	12/15/2006
AMC376317	WCR-421A	12/13/2006	2006-19766	12/15/2006
AMC376318	WCR-422	10/10/2006	2006-19767	12/15/2006
AMC376319	WCR-423	10/10/2006	2006-19768	12/15/2006
AMC376320	WCR-424	10/10/2006	2006-19769	12/15/2006
AMC376321	WCR-425	10/10/2006	2006-19770	12/15/2006
AMC376322	WCR-426	10/18/2006	2006-19771	12/15/2006
AMC376323	WCR-427	10/18/2006	2006-19772	12/15/2006
AMC376324	WCR-428	10/29/2006	2006-19773	12/15/2006
AMC376325	WCR-429	10/29/2006	2006-19774	12/15/2006
AMC376326	WCR-430	11/30/2006	2006-19775	12/15/2006
AMC376327	WCR-431	12/11/2006	2006-19776	12/15/2006
AMC376331	WCR-110E	12/06/2006	2006-19780	12/15/2006
AMC376332	WCR-112E	12/06/2006	2006-19781	12/15/2006
AMC376333	WCR-114E	12/06/2006	2006-19782	12/15/2006
AMC376440	WCR-432	12/20/2006	2007-01454	01/29/2007
AMC376441	WCR-433	12/20/2006	2007-01455	01/29/2007
AMC376442	WCR-434	12/20/2006	2007-01456	01/29/2007
AMC376443	WCR-435	12/20/2006	2007-01457	01/29/2007
AMC376444	WCR-436	12/20/2006	2007-01458	01/29/2007
AMC376445	WCR-437	12/20/2006	2007-01459	01/29/2007
AMC376446	WCR-438	12/20/2006	2007-01460	01/29/2007

PHOENIX, ARIZONA  
 RECEIVED  
 12/15/2006

BLM Serial Number	Claim Name	Location Date	County Records Number	Recording Date
AMC376447	WCR-439	12/20/2006	2007-01461	01/29/2007
AMC427463	WCR-92	02/10/2014	2014-01329	03/10/2014
AMC427464	WCR-183	02/05/2014	2014-01330	03/10/2014
AMC427465	WCR-184	02/04/2014	2014-01331	03/10/2014
AMC427466	WCR-185	02/05/2014	2014-01332	03/10/2014
AMC427467	WCR-186	02/04/2014	2014-01333	03/10/2014
AMC427468	WCR-187	02/05/2014	2014-01334	03/10/2014
AMC427469	WCR-188	02/04/2014	2014-01335	03/10/2014
AMC427470	WCR-189	02/05/2014	2014-01336	03/10/2014
AMC427471	WCR-190	02/04/2014	2014-01337	03/10/2014
AMC427472	WCR-191	02/05/2014	2014-01338	03/10/2014
AMC427473	WCR-192	02/04/2014	2014-01339	03/10/2014
AMC427474	WCR-193	02/05/2014	2014-01340	03/10/2014
AMC427475	WCR-194	02/04/2014	2014-01341	03/10/2014
AMC427476	WCR-195	02/05/2014	2014-01342	03/10/2014
AMC427477	WCR-196	02/04/2014	2014-01343	03/10/2014
AMC427478	WCR-197	02/05/2014	2014-01344	03/10/2014
AMC427479	WCR-198	02/04/2014	2014-01345	03/10/2014
AMC427480	WCR-199	02/05/2014	2014-01346	03/10/2014
AMC427481	WCR-200	02/04/2014	2014-01347	03/10/2014
AMC427482	WCR-201	02/05/2014	2014-01348	03/10/2014
AMC427483	WCR-202	02/05/2014	2014-01349	03/10/2014
AMC427484	WCR-203	02/05/2014	2014-01350	03/10/2014
AMC427485	WCR-204	02/05/2014	2014-01351	03/10/2014
AMC427486	WCR-205	02/05/2014	2014-01352	03/10/2014
AMC427487	WCR-206	02/05/2014	2014-01353	03/10/2014
AMC427488	WCR-255	02/10/2014	2014-01354	03/10/2014
AMC427489	WCR-256	02/06/2014	2014-01355	03/10/2014
AMC427490	WCR-257	02/10/2014	2014-01356	03/10/2014
AMC427491	WCR-258	02/06/2014	2014-01357	03/10/2014
AMC427492	WCR-259	02/10/2014	2014-01358	03/10/2014
AMC427493	WCR-260	02/06/2014	2014-01359	03/10/2014
AMC427494	WCR-261	02/10/2014	2014-01360	03/10/2014
AMC427495	WCR-262	02/10/2014	2014-01361	03/10/2014
AMC427496	WCR-263	02/10/2014	2014-01362	03/10/2014
AMC427497	WCR-264	02/10/2014	2014-01363	03/10/2014

PHOENIX, ARIZONA  
 RECEIVED  
 JUN 10 2014

**D. FOBC Unpatented Mining Claims:**

The following described unpatented lode mining are in the Harshaw and Patagonia Mining District, situated within Sections 5, 8 and 9 in Township 23 South, Range 16 East in the G&SR Meridian, Santa Cruz County, Arizona, the names of which and the place of record of the location notices thereof in the official records of the Santa Cruz County Recorder and Arizona State Office of the Bureau of Land Management are as follows:

BLM Serial Number	Claim Name	Location Date	County Records Number	Recording Date
AMC374413	PAT 1	07/10/2006	2006-16082	10/06/2006
AMC374414	PAT 2	07/10/2006	2006-16083	10/06/2006
AMC374415	PAT 3	07/10/2006	2006-16084	10/06/2006
AMC374416	PAT 4	07/10/2006	2006-16085	10/06/2006
AMC374417	PAT 5	07/10/2006	2006-16086	10/06/2006
AMC374418	PAT 6	07/10/2006	2006-16087	10/06/2006
AMC374419	PAT 7	07/10/2006	2006-16088	10/06/2006
AMC374420	PAT 8	07/10/2006	2006-16089	10/06/2006
AMC374421	PAT 9	07/10/2006	2006-16090	10/06/2006
AMC435089	PAT 10	07/10/2006	2006-16091	10/06/2006
	Amended	10/28/2015	2015-06352	11/05/2015
AMC374423	PAT 11	07/10/2006	2006-16092	10/06/2006
AMC374424	PAT 12	07/10/2006	2006-16093	10/06/2006
AMC374425	PAT 13	07/10/2006	2006-16094	10/06/2006
AMC374426	PAT 14	07/10/2006	2006-16095	10/06/2006
AMC374427	PAT 15	07/10/2006	2006-16096	10/06/2006
AMC374428	PAT 16	07/10/2006	2006-16097	10/06/2006
	Amended	10/28/2015	2015-06353	11/05/2015

RECEIVED  
 BLM AZ STATE OFFICE  
 2018 AUG 13 P 2:39  
 PHOENIX, ARIZONA

**Extremely Urgent**

This envelope is for use with the following services:

- UPS Next Day Air®
- UPS Worldwide Express®
- UPS 2nd Day Air®

**Domestic Shipments**

- To qualify for the Letter rate, UPS Express Envelopes may only contain correspondence, urgent documents, and/or electronic media, and must weigh 8 oz. or less. UPS Express Envelopes containing items other than those listed or weighing more than 8 oz. will be billed by weight.

**International Shipments**





- The UPS Express Envelope may be used only for documents of no commercial value. Certain countries consider electronic documents as commercial. Visit [ups.com/importexport](http://ups.com/importexport) to verify if you are eligible.

- To qualify for the Letter rate, the UPS Express Envelope weighing more than 8 oz. will be billed by weight.

**Note:** Express Envelopes are not recommended for shipping items containing sensitive personal information or cash equivalents.

Do not use this envelope for:

- UPS Ground
- UPS Standard
- UPS 3 Day Select®
- UPS Worldwide Expedited®

TIFFANY H. MORIS 5207708708 QUARLES & BRADY, LLC 1 SOUTH CHURCH AVENUE TUCSON AZ 85701		1.0 LBS LTR.	1 OF 1
SHIP TO: ARIZONA STATE OFFICE BUREAU OF LAND MANAGEMENT ATTN: INFORMATION ACCESS CENTER SUITE 800 1 N. CENTRAL AVENUE PHOENIX AZ 85004			
	AZ 850 9-10 		
UPS NEXT DAY AIR		1	
TRACKING #: 1Z 816 929 01 9663 9799			
			
BILLING: P/P			
Reference No.1: 159799.00005			
<small>XCL 18 07/27</small>		<small>NV45 03.CA 07/2019</small>	
			

RECEIVED  
BLM AZ STATE OFFICE  
2818 AUG 13 P 2:33  
PHOENIX, ARIZONA



Serving you for more than 100 years  
United Parcel Service

International Shipping Notice - Carriage hereunder may be subject to the rules relating to liability and other terms and/or conditions established by the Convention or Certain Rules Relating to International Carriage by Air (the "Warsaw Convention") and/or the Convention on the Contract for the International Carriage of Goods by Road (the "CMR Convention"). These commodities, technology or software were exported from the U.S. in accordance with the Export Administration Regulations. Diversion contrary to U.S. law prohibited.

010195101 1/15 TG United Parcel Service

**United States Department of the Interior**  
**Bureau of Land Management**  
 DIV OF LANDS, MINRLS & ENERGY  
 ONE N CENTRAL AVE  
 PHOENIX, AZ 85004 -4427  
 Phone: 602-417-9200

Receipt

No: 4235094

<b>Transaction #:</b> 4350446	
<b>Date of Transaction:</b> 08/14/2018	
<b>CUSTOMER:</b>	
QUARLES & BRADY LLP 1 S CHURCH AVE SUITE 1700 TUCSON, AZ 85701-1612 US	

LINE #	QTY	DESCRIPTION	REMARKS	UNIT PRICE	TOTAL
1	1.00	LOCATABLE MINERALS / MINING CLAIMS-NOT NEW-UNADJUD, ONE AUTH NO. ONLY / MINING CLAIM MONEY RECEIVED CASES: AMC438049/\$187240.00	MAINT 2019/1208	- n/a -	187240.00
<b>TOTAL:</b>					<b>\$187,240.00</b>

PAYMENT INFORMATION			
1	AMOUNT:	187240.00	POSTMARKED: N/A
	TYPE:	CHECK	RECEIVED: 08/13/2018
	CHECK NO:	5595	
	NAME:	ARIZONA MINERALS INC 2210 E FORT LOWELL RD TUCSON AZ 85719 US	

REMARKS

This receipt was generated by the automated BLM Collections and Billing System and is a paper representation of a portion of the official electronic record contained therein.



One South Church Avenue  
Suite 1700  
Tucson, Arizona 85701-1621  
520.770.8700  
Fax 520.623.2418  
www.quarles.com

376997  
383320  
424350  
376328  
376437  
412595  
414953

Attorneys at Law in  
Chicago  
Indianapolis  
Madison  
Milwaukee  
Naples  
Phoenix  
Scottsdale  
Tampa  
Tucson  
Washington, D.C.

Writer's Direct Dial: 520-770-8708  
E-Mail: tiffany.morris@quarles.com

427463 August 10, 2018

**VIA OVERNIGHT COURIER**

Bureau of Land Management  
Arizona State Office  
Attention: Information Access Center  
One North Central Avenue, Suite 800  
Phoenix, Arizona 85004-4427

RE: *Payment of Claim Maintenance Fees for Arizona Minerals Inc.*

Dear Ladies and Gentlemen:

Delivered herewith is a check in the amount of \$187,240 as payment of the claim maintenance fees pursuant to 30 U.S.C. § 28f(a), as adjusted by 30 U.S.C. § 28j(c) and implemented by notice in the 74 *Federal Register* 30959-62 (June 29, 2009) and as amended by the Consolidated Appropriations Act 2012, Pub. L. No. 112-74, 125 Stat 786 (2011). The owner is paying a maintenance fee of \$155.00 per lode claim for the assessment year beginning September 1, 2018. Also enclosed is a copy of the Certification of Payment of Maintenance Fee in Lieu of Affidavit of Annual Assessment Work to be recorded with the Santa Cruz County Recorder's Office.

**Please return a date-stamped copy of this letter and the Affidavit along with the receipt for payment to this office.**

Thank you for your assistance and please feel free to contact me with any questions or concerns.

Sincerely,

Tiffany N. Morris  
Legal Specialist

Enclosures  
QB\159799.00005\52959066.1

# 4235094

438049  
438218  
438412  
439467  
440259  
435891  
448756  
450567  
450740  
51409  
392436  
376997  
394954  
424560

PHOENIX, ARIZONA

2018 AUG 13 P 2:33

RECEIVED  
BIMAZ STATE OFFICE

ENTERED  
AUG 17 2018  
BY: RAM

When Recorded Mail To:

Marian C. LaLonde, Esq.  
QUARLES & BRADY, LLP  
1 S. Church Avenue, Suite 1700  
Tucson, Arizona 85701

**CAPTION HEADING:** Certification of Payment of Maintenance Fee In Lieu  
of Affidavit of Annual Assessment Work

RECEIVED  
BLM AZ STATE OFFICE  
2018 AUG 13 P 2:34  
PHOENIX, ARIZONA



**CERTIFICATION OF PAYMENT OF MAINTENANCE FEE  
IN LIEU OF AFFIDAVIT OF ANNUAL ASSESSMENT WORK**

RECEIVED  
BLM AZ STATE OFFICE  
2018 AUG 13 P 2:30  
PHOENIX, ARIZONA

STATE OF ARIZONA            )  
  ) ss.  
County of Pima                )

Marian C. LaLonde, being first duly sworn, deposes and says that:


1. She is an agent for Arizona Minerals Inc., a Nevada corporation, owner of the unpatented lode mining claims situated in Santa Cruz County, Arizona (the "Claims"), the location notices of which are of record in said county, and in the records of the Arizona State Office of the Bureau of Land Management under the file numbers indicated in the attached Exhibit A.

2. Pursuant to the 30 U.S.C. § 28f(a), as adjusted by 30 U.S.C. § 28j(c) and implemented by notice in 74 *Federal Register* 30959-62 (June 29, 2009) and as amended by the Consolidated Appropriations Act 2012, Pub. L. No. 112-74, 125 Stat. 786 (2011), the owner has paid a maintenance fee of \$155.00 per claim for the assessment year beginning September 1, 2018. This Certificate is in lieu of an affidavit of performance of annual assessment work or notice of intent to hold and a copy of the receipt of payment to the Bureau of Land Management is attached hereto.


3. The name and address of the owner of the Claims for which this Certificate is prepared are Arizona Minerals Inc., 2210 E. Fort Lowell Road, Tucson, Arizona, 85719. **THIS IS A CHANGE OF ADDRESS FOR ALL OF ARIZONA MINERALS, INC.'S CLAIMS.**


4. The Claims are held and claimed by the owner for the valuable mineral contained therein.

DATED this 10<sup>th</sup> day of August, 2018.

  
Marian C. LaLonde

Sworn and subscribed to before me this 10<sup>th</sup> day of August, 2018, by Marian C. LaLonde, Agent for Arizona Minerals, Inc.



  
Notary Public

**EXHIBIT A**

**Arizona Minerals, Inc. Unpatented Mining Claims**

**A. Recently Located Unpatented Mining Claims (2015-2018):**

The following are the active unpatented lode mining claims for Arizona Minerals Inc. situated in the Harshaw and Patagonia Mining Districts in Sections 04, 05, 16, 17, 20 through 23, 26 through 29, and 32 through 35 of Township 23 South, Range 16 East; in Sections 13, 24, 25, 26, 35 and 36 of Township 22 South, Range 15 East; in Sections 17 through 20, 25 through 27, 29 through 32, and 34 through 36 of Township 22 South, Range 16 East; and in Section 31 of Township 22 South, Range 17 East all in the G&SR Meridian, Santa Cruz County, Arizona, the location notices of which are of record in the office of the Recorder of Santa Cruz County, Arizona and the Arizona State office of the Bureau of Land Management as follows:

BLM Serial Number	Claim Name	Location Date	County Records Number	Recording Date
AMC438049	AAGH NO. 6	04/15/2016	2016-02352	04/25/2016
AMC438050	AAGH NO. 8	03/23/2016	2016-02353	04/25/2016
AMC438051	AAGH NO. 9	03/23/2016	2016-02423	04/25/2016
AMC438052	AAGH NO. 10	03/23/2016	2016-02424	04/25/2016
AMC438053	AAGH NO. 17	03/28/2016	2016-02421	04/25/2016
AMC438054	AAGH NO. 18	03/23/2016	2016-02425	04/25/2016
AMC438055	AAGH NO. 19	04/18/2016	2016-02354	04/25/2016
AMC438056	AAGH NO. 20	03/28/2016	2016-02426	04/25/2016
AMC438057	ANDES NO. 1	04/04/2016	2016-02355	04/25/2016
AMC438058	BLUE EAGLE NO. 1	03/31/2016	2016-02427	04/25/2016
AMC438059	BORDER SIDE	03/31/2016	2016-02356	04/25/2016
AMC438060	COWBOY	03/23/2016	2016-02428	04/25/2016
AMC438061	DORFEE	02/26/2016	2016-02412	04/25/2016
AMC438062	ESTHER	03/23/2016	2016-02429	04/25/2016
AMC438063	FOX NO. 2	04/04/2016	2016-02359	04/25/2016
AMC438064	FOX NO. 4	04/04/2016	2016-02360	04/25/2016
AMC438065	FOX NO. 5	04/04/2016	2016-02361	04/25/2016
AMC438066	GEM NO. 1	04/04/2016	2016-02362	04/25/2016
AMC438067	GEM NO. 2	04/18/2016	2016-02363	04/25/2016
AMC438068	HANK NO. 12	02/22/2016	2016-02389	04/25/2016
AMC438069	HANK NO. 20	02/22/2016	2016-02390	04/25/2016
AMC438070	HANK NO. 22	02/22/2016	2016-02391	04/25/2016
AMC438071	HANK NO. 27	02/25/2016	2016-02413	04/25/2016

BLM Serial Number	Claim Name	Location Date	County Records Number	Recording Date
AMC438072	HANK NO. 28	02/25/2016	2016-02414	04/25/2016
AMC438073	HOPE NO. 2	02/29/2016	2016-02415	04/25/2016
AMC438074	JOCO NO. 37	04/04/2016	2016-02364	04/25/2016
AMC438075	JOCO NO. 38	04/04/2016	2016-02365	04/25/2016
AMC438076	JOCO NO. 39	04/04/2016	2016-02366	04/25/2016
AMC438077	LA TUNA NO. 1	03/28/2016	2016-02416	04/25/2016
AMC438078	LIME BANK NO. 4	04/18/2016	2016-02357	04/25/2016
AMC438079	LIME BANK NO. 5	04/18/2016	2016-02358	04/25/2016
AMC438080	LOG CABIN	03/23/2016	2016-02430	04/25/2016
AMC438081	OLD BOY ROGER	03/28/2016	2016-02431	04/25/2016
AMC438082	RED CASTLE NO. 1	04/13/2016	2016-02367	04/25/2016
AMC438083	RED CASTLE NO. 3	04/06/2016	2016-02368	04/25/2016
AMC438084	RED CASTLE NO. 4	04/18/2016	2016-02369	04/25/2016
AMC438085	RED CASTLE NO. 5	04/04/2016	2016-02370	04/25/2016
AMC438086	RED CASTLE NO. 6	04/04/2016	2016-02371	04/25/2016
AMC438087	RED CASTLE NO. 7	04/04/2016	2016-02372	04/25/2016
AMC438088	RED HAWK NO. 6	02/29/2016	2016-02417	04/25/2016
AMC438089	SHELL-502	02/24/2016	2016-02394	04/25/2016
AMC438090	SHELL-503	02/24/2016	2016-02395	04/25/2016
AMC438091	SHELL-504	02/24/2016	2016-02396	04/25/2016
AMC438092	SHELL-505	02/25/2016	2016-02397	04/25/2016
AMC438093	SHELL-506	02/25/2016	2016-02398	04/25/2016
AMC438094	SHELL-507	02/25/2016	2016-02399	04/25/2016
AMC438095	SHELL-508	02/25/2016	2016-02400	04/25/2016
AMC438096	SHELL-509	02/25/2016	2016-02392	04/25/2016
AMC438097	SHELL-510	02/25/2016	2016-02393	04/25/2016
AMC438098	SHELL-511	02/29/2016	2016-02401	04/25/2016
AMC438099	SHELL-512	02/29/2016	2016-02402	04/25/2016
AMC438100	SHELL-513	02/29/2016	2016-02403	04/25/2016
AMC438101	SHELL-514	02/29/2016	2016-02404	04/25/2016
AMC438102	SHELL-515	02/29/2016	2016-02405	04/25/2016
AMC438103	SHELL-516	03/04/2016	2016-02406	04/25/2016
AMC438104	SHELL-517	03/04/2016	2016-02407	04/25/2016
AMC438105	SHELL-518	03/04/2016	2016-02408	04/25/2016
AMC438106	SHELL-519	03/04/2016	2016-02409	04/25/2016
AMC438107	SHELL-520	03/04/2016	2016-02410	04/25/2016
AMC438108	SHELL-521	03/23/2016	2016-02435	04/25/2016

RECEIVED  
 PHOENIX, ARIZONA  
 APR 25 2016

BLM Serial Number	Claim Name	Location Date	County Records Number	Recording Date
AMC438109	SHELL-522	03/23/2016	2016-02436	04/25/2016
AMC438110	SHELL-523	03/09/2016	2016-02437	04/25/2016
AMC438111	SHELL-524	03/09/2016	2016-02438	04/25/2016
AMC438112	SHELL-525	03/09/2016	2016-02439	04/25/2016
AMC438113	SHELL-526	03/09/2016	2016-02440	04/25/2016
AMC438114	SHELL-527	03/09/2016	2016-02441	04/25/2016
AMC438115	SHELL-528	03/09/2016	2016-02442	04/25/2016
AMC438116	SHELL-529	03/09/2016	2016-02443	04/25/2016
AMC438117	SHELL-530	03/09/2016	2016-02444	04/25/2016
AMC438118	SHELL-531	03/09/2016	2016-02445	04/25/2016
AMC438119	SHELL-532	03/09/2016	2016-02446	04/25/2016
AMC438120	SHELL-533	03/23/2016	2016-02447	04/25/2016
AMC438121	SHELL-534	03/23/2016	2016-02448	04/25/2016
AMC438122	SHELL-535	03/23/2016	2016-02449	04/25/2016
AMC438123	SHELL-536	03/28/2016	2016-02450	04/25/2016
AMC438124	SHELL-537	03/28/2016	2016-02451	04/25/2016
AMC438125	SHELL-538	03/31/2016	2016-02452	04/25/2016
AMC438126	SHELL-539	03/28/2016	2016-02455	04/25/2016
AMC438127	SHELL-540	03/23/2016	2016-02453	04/25/2016
AMC438128	SHELL-541	03/28/2016	2016-02454	04/25/2016
AMC438129	SHELL-542	04/15/2016	2016-02375	04/25/2016
AMC438130	SHELL-543	04/15/2016	2016-02376	04/25/2016
AMC438131	SHELL-544	04/18/2016	2016-02377	04/25/2016
AMC438132	SHELL-546	04/01/2016	2016-02379	04/25/2016
AMC438133	SHELL-547	04/01/2016	2016-02380	04/25/2016
AMC438134	SHELL-548	04/01/2016	2016-02381	04/25/2016
AMC438135	SHELL-549	04/01/2016	2016-02382	04/25/2016
AMC438136	SHELL-550	04/08/2016	2016-02383	04/25/2016
AMC438137	SHELL-551	04/08/2016	2016-02384	04/25/2016
AMC438138	SHELL-552	04/18/2016	2016-02385	04/25/2016
AMC438139	SHELL-553	04/08/2016	2016-02386	04/25/2016
AMC438140	SHELL-554	04/08/2016	2016-02387	04/25/2016
AMC438141	SHELL-555	04/08/2016	2016-02456	04/25/2016
AMC438142	SHELL-556	04/08/2016	2016-02457	04/25/2016
AMC438143	SHELL-557	04/08/2016	2016-02458	04/25/2016
AMC438144	SHELL-558	04/08/2016	2016-02459	04/25/2016
AMC438145	SHELL-559	03/28/2016	2016-02460	04/25/2016

RECEIVED  
 PHOENIX, ARIZONA  
 APR 25 2016

BLM Serial Number	Claim Name	Location Date	County Records Number	Recording Date
AMC438146	SHELL-560	03/28/2016	2016-02461	04/25/2016
AMC438147	SHELL-561	03/28/2016	2016-02462	04/25/2016
AMC438148	SHELL-562	03/28/2016	2016-02463	04/25/2016
AMC438149	SHELL-563	03/28/2016	2016-02464	04/25/2016
AMC438150	SHELL-564	04/09/2016	2016-02465	04/25/2016
AMC438151	SHELL-565	04/09/2016	2016-02466	04/25/2016
AMC438152	SHELL-566	04/09/2016	2016-02467	04/25/2016
AMC438153	SHELL-567	04/09/2016	2016-02468	04/25/2016
AMC438154	SHELL-568	04/09/2016	2016-02469	04/25/2016
AMC438155	SHELL-569	04/08/2016	2016-02470	04/25/2016
AMC438156	SHELL-570	04/08/2016	2016-02471	04/25/2016
AMC438157	SHELL-571	04/08/2016	2016-02472	04/25/2016
AMC438158	SHELL-572	04/08/2016	2016-02473	04/25/2016
AMC438159	SHELL-573	03/26/2016	2016-02474	04/25/2016
AMC438160	SHELL-574	03/26/2016	2016-02475	04/25/2016
AMC438161	SHELL-575	03/26/2016	2016-02476	04/25/2016
AMC438162	SHELL-576	03/26/2016	2016-02477	04/25/2016
AMC438163	SHELL-577	04/09/2016	2016-02478	04/25/2016
AMC438164	SHELL-578	04/09/2016	2016-02479	04/25/2016
AMC438165	SHELL-579	04/09/2016	2016-02480	04/25/2016
AMC438166	SHELL-580	04/09/2016	2016-02481	04/25/2016
AMC438167	SHELL-581	04/09/2016	2016-02482	04/25/2016
AMC438168	SHELL-582	03/26/2016	2016-02483	04/25/2016
AMC438169	SHELL-583	03/26/2016	2016-02484	04/25/2016
AMC438170	SHELL-584	03/26/2016	2016-02485	04/25/2016
AMC438171	SHELL-585	03/26/2016	2016-02486	04/25/2016
AMC438172	SHELL-586	03/26/2016	2016-02487	04/25/2016
AMC438173	SHELL-587	03/26/2016	2016-02488	04/25/2016
AMC438174	SHELL-588	04/09/2016	2016-02489	04/25/2016
AMC438175	SHELL-589	02/25/2016	2016-02411	04/25/2016
AMC438176	SHELL-590	04/18/2016	2016-02388	04/25/2016
AMC438177	SHELL-591	04/25/2016	2016-02351	04/25/2016
AMC438178	SHELL-592	04/25/2016	2016-02350	04/25/2016
AMC438179	SOUTH RED MTN NO. 7	02/29/2016	2016-02418	04/25/2016
AMC438180	SOUTH RED MTN NO. 8	02/29/2016	2016-02419	04/25/2016

PHOENIX, ARIZONA  
 RECEIVED  
 APR 25 2016  
 APR 13 2016

BLM Serial Number	Claim Name	Location Date	County Records Number	Recording Date
AMC438181	STEAM SHOVEL	03/23/2016	2016-02432	04/25/2016
AMC438182	TERRY NO. 1	04/18/2016	2016-02373	04/25/2016
AMC438183	UNITED VERDE NO. 2	03/31/2016	2016-02422	04/25/2016
AMC438184	UNITED VERDE NO. 3	03/31/2016	2016-02433	04/25/2016
AMC438185	UNITED VERDE NO. 4	03/31/2016	2016-02434	04/25/2016
AMC438186	UNITED VERDE NO. 5	03/31/2016	2016-02420	04/25/2016
AMC438218	SHELL-545	04/15/2016	2016-02378	04/25/2016
AMC438412	SHELL-593	05/26/2016	2016-03309	05/26/2016
	Amended	10/10/2016	2016-07320	11/08/2016
AMC438413	SHELL-594	05/26/2016	2016-03310	05/26/2016
	Amended	10/10/2016	2016-07321	11/08/2016
AMC438414	SHELL-595	05/26/2016	2016-03311	05/26/2016
	Amended	10/10/2016	2016-07322	11/08/2016
AMC439467	BIRD 1	08/02/2016	2016-05935	09/13/2016
AMC439468	BIRD 2	08/02/2016	2016-05936	09/13/2016
AMC439469	BIRD 3	08/02/2016	2016-05937	09/13/2016
AMC439470	BIRD 4	08/02/2016	2016-05938	09/13/2016
AMC439471	BIRD 5	08/02/2016	2016-05939	09/13/2016
AMC439472	BIRD 6	08/02/2016	2016-05940	09/13/2016
AMC439473	BIRD 7	08/02/2016	2016-05941	09/13/2016
AMC439474	BIRD 8	08/02/2016	2016-05942	09/13/2016
AMC439475	BIRD 9	07/27/2016	2016-05943	09/13/2016
AMC439476	BIRD 10	07/27/2016	2016-05944	09/13/2016
AMC439477	BIRD 11	07/27/2016	2016-05945	09/13/2016
AMC439478	BIRD 12	07/27/2016	2016-05946	09/13/2016
AMC439479	BIRD 13	08/01/2016	2016-05947	09/13/2016
AMC439480	BIRD 14	08/01/2016	2016-05948	09/13/2016
AMC439481	BIRD 15	08/01/2016	2016-05949	09/13/2016
AMC439482	BIRD 16	08/01/2016	2016-05950	09/13/2016
AMC439483	BIRD 17	08/01/2016	2016-05951	09/13/2016
AMC439484	BIRD 18	08/01/2016	2016-05952	09/13/2016
AMC439485	BIRD 19	08/01/2016	2016-05953	09/13/2016
AMC439486	BIRD 20	08/01/2016	2016-05954	09/13/2016
AMC439487	BIRD 21	08/01/2016	2016-05955	09/13/2016

PHOENIX, ARIZONA

BLM Serial Number	Claim Name	Location Date	County Records Number	Recording Date
AMC439488	BIRD 22	08/01/2016	2016-05956	09/13/2016
AMC439489	BIRD 23	08/01/2016	2016-05957	09/13/2016
AMC439490	BIRD 24	08/01/2016	2016-05958	09/13/2016
AMC439491	BIRD 25	08/01/2016	2016-05959	09/13/2016
AMC439492	BIRD 26	08/01/2016	2016-05960	09/13/2016
AMC439493	BIRD 27	07/21/2016	2016-05961	09/13/2016
AMC439494	BIRD 28	07/21/2016	2016-05962	09/13/2016
AMC439495	BIRD 29	07/21/2016	2016-05963	09/13/2016
AMC439496	BIRD 30	07/21/2016	2016-05964	09/13/2016
AMC439497	BIRD 31	08/01/2016	2016-05965	09/13/2016
AMC439498	BIRD 32	07/13/2016	2016-05966	09/13/2016
AMC439499	BIRD 33	07/21/2016	2016-05967	09/13/2016
AMC439500	BIRD 34	07/21/2016	2016-05968	09/13/2016
AMC439501	BIRD 35	07/21/2016	2016-05969	09/13/2016
AMC439502	BIRD 36	07/21/2016	2016-05970	09/13/2016
AMC439503	BIRD 37	07/21/2016	2016-05971	09/13/2016
AMC439504	BIRD 38	07/21/2016	2016-05972	09/13/2016
AMC439505	BIRD 39	07/19/2016	2016-05973	09/13/2016
AMC439506	BIRD 40	07/19/2016	2016-05974	09/13/2016
AMC439507	BIRD 41	07/19/2016	2016-05975	09/13/2016
AMC439508	BIRD 42	07/19/2016	2016-05976	09/13/2016
AMC439509	BIRD 43	07/19/2016	2016-05977	09/13/2016
AMC439510	BIRD 44	07/19/2016	2016-05978	09/13/2016
AMC439511	BIRD 45	07/19/2016	2016-05979	09/13/2016
AMC439512	BIRD 46	07/19/2016	2016-05980	09/13/2016
AMC439513	BIRD 47	07/19/2016	2016-05981	09/13/2016
AMC439514	BIRD 48	07/19/2016	2016-05982	09/13/2016
AMC439515	BIRD 49	07/19/2016	2016-05983	09/13/2016
AMC439516	BIRD 50	07/19/2016	2016-05984	09/13/2016
AMC439517	BIRD 51	07/19/2016	2016-05985	09/13/2016
AMC439518	BIRD 52	07/19/2016	2016-05986	09/13/2016
AMC439519	BIRD 53	07/20/2016	2016-05987	09/13/2016
AMC439520	BIRD 54	07/20/2016	2016-05988	09/13/2016
AMC439521	BIRD 55	07/20/2016	2016-05989	09/13/2016
AMC439522	BIRD 56	07/20/2016	2016-05990	09/13/2016
AMC439523	BIRD 57	07/20/2016	2016-05991	09/13/2016
AMC439524	BIRD 58	07/20/2016	2016-05992	09/13/2016

PHOENIX, ARIZONA  
 SEP 13 2016  
 10:03 AM

BLM Serial Number	Claim Name	Location Date	County Records Number	Recording Date
AMC439525	BIRD 59	07/20/2016	2016-05993	09/13/2016
AMC439526	BIRD 60	07/20/2016	2016-05994	09/13/2016
AMC439527	BIRD 61	07/20/2016	2016-05995	09/13/2016
AMC439528	BIRD 62	07/20/2016	2016-05996	09/13/2016
AMC439529	BIRD 63	07/18/2016	2016-05997	09/13/2016
AMC439530	BIRD 64	07/18/2016	2016-05998	09/13/2016
AMC439531	BIRD 65	07/18/2016	2016-05999	09/13/2016
AMC439532	BIRD 66	07/18/2016	2016-06000	09/13/2016
AMC439533	BIRD 67	07/18/2016	2016-06001	09/13/2016
AMC439534	BIRD 68	07/18/2016	2016-06002	09/13/2016
AMC439535	BIRD 69	07/18/2016	2016-06003	09/13/2016
AMC439536	BIRD 70	07/18/2016	2016-06004	09/13/2016
AMC439537	BIRD 71	07/18/2016	2016-06005	09/13/2016
AMC439538	BIRD 72	07/18/2016	2016-06006	09/13/2016
AMC439539	BIRD 73	07/18/2016	2016-06007	09/13/2016
AMC439540	BIRD 74	07/18/2016	2016-06008	09/13/2016
AMC439541	BIRD 75	07/18/2016	2016-06009	09/13/2016
AMC439542	BIRD 76	07/18/2016	2016-06010	09/13/2016
AMC439543	BIRD 77	07/12/2016	2016-06011	09/13/2016
AMC439544	BIRD 78	07/12/2016	2016-06012	09/13/2016
AMC439545	BIRD 79	07/12/2016	2016-06013	09/13/2016
AMC439546	BIRD 80	07/12/2016	2016-06014	09/13/2016
AMC439547	BIRD 81	07/12/2016	2016-06015	09/13/2016
AMC439548	BIRD 82	07/12/2016	2016-06016	09/13/2016
AMC439549	BIRD 83	07/12/2016	2016-06017	09/13/2016
AMC439550	BIRD 84	07/12/2016	2016-06018	09/13/2016
AMC439551	BIRD 85	07/12/2016	2016-06019	09/13/2016
AMC439552	BIRD 86	07/12/2016	2016-06020	09/13/2016
AMC439553	BIRD 87	07/11/2016	2016-06021	09/13/2016
AMC439554	BIRD 88	07/11/2016	2016-06022	09/13/2016
AMC439555	BIRD 89	07/11/2016	2016-06023	09/13/2016
AMC439556	BIRD 90	07/11/2016	2016-06024	09/13/2016
AMC439557	BIRD 91	07/11/2016	2016-06025	09/13/2016
AMC439558	BIRD 92	07/11/2016	2016-06026	09/13/2016
AMC439559	BIRD 93	07/11/2016	2016-06027	09/13/2016
AMC439560	BIRD 94	07/11/2016	2016-06028	09/13/2016
AMC439561	BIRD 95	07/11/2016	2016-06029	09/13/2016

PHOENIX, ARIZONA  
 RECEIVED  
 09/13/2016



BLM Serial Number	Claim Name	Location Date	County Records Number	Recording Date
AMC439562	BIRD 96	07/11/2016	2016-06030	09/13/2016
AMC439563	BIRD 97	07/11/2016	2016-06031	09/13/2016
AMC439564	BIRD 98	07/11/2016	2016-06032	09/13/2016
AMC439565	BIRD 99	07/11/2016	2016-06033	09/13/2016
AMC439566	BIRD 100	07/11/2016	2016-06034	09/13/2016
AMC439567	BIRD 101	07/11/2016	2016-06035	09/13/2016
AMC439568	BIRD 102	07/11/2016	2016-06036	09/13/2016
AMC439569	BIRD 103	07/11/2016	2016-06037	09/13/2016
AMC439570	BIRD 104	07/11/2016	2016-06038	09/13/2016
AMC439571	BIRD 105	07/11/2016	2016-06039	09/13/2016
AMC439572	BIRD 106	07/11/2016	2016-06040	09/13/2016
AMC439573	BIRD 107	07/11/2016	2016-06041	09/13/2016
AMC439574	BIRD 108	07/11/2016	2016-06042	09/13/2016
AMC439575	BIRD 109	07/11/2016	2016-06043	09/13/2016
AMC439576	BIRD 110	07/11/2016	2016-06044	09/13/2016
AMC439577	BIRD 111	07/11/2016	2016-06045	09/13/2016
AMC439578	BIRD 112	07/11/2016	2016-06046	09/13/2016
AMC439579	BIRD 113	07/11/2016	2016-06047	09/13/2016
AMC439580	BIRD 114	07/11/2016	2016-06048	09/13/2016
AMC439581	BIRD 115	07/07/2016	2016-06049	09/13/2016
AMC439582	BIRD 116	07/07/2016	2016-06050	09/13/2016
AMC439583	BIRD 117	07/07/2016	2016-06051	09/13/2016
AMC439584	BIRD 118	07/07/2016	2016-06052	09/13/2016
AMC439585	BIRD 119	07/07/2016	2016-06053	09/13/2016
AMC439586	BIRD 120	07/07/2016	2016-06054	09/13/2016
AMC439587	BIRD 121	07/07/2016	2016-06055	09/13/2016
AMC439588	BIRD 122	07/07/2016	2016-06056	09/13/2016
AMC439589	BIRD 123	07/07/2016	2016-06057	09/13/2016
AMC439590	BIRD 124	07/07/2016	2016-06058	09/13/2016
AMC439591	BIRD 125	07/07/2016	2016-06059	09/13/2016
AMC439592	BIRD 126	07/07/2016	2016-06060	09/13/2016
AMC439593	BIRD 127	07/07/2016	2016-06061	09/13/2016
AMC439594	BIRD 128	07/07/2016	2016-06062	09/13/2016
AMC439595	BIRD 129	07/07/2016	2016-06063	09/13/2016
AMC439596	BIRD 130	07/07/2016	2016-06064	09/13/2016
AMC439597	BIRD 131	07/07/2016	2016-06065	09/13/2016
AMC439598	BIRD 132	07/07/2016	2016-06066	09/13/2016

PHOENIX, ARIZONA  
 RECEIVED  
 09/13/2016

BLM Serial Number	Claim Name	Location Date	County Records Number	Recording Date
AMC439599	BIRD 133	07/06/2016	2016-06067	09/13/2016
AMC439600	BIRD 134	07/06/2016	2016-06068	09/13/2016
AMC439601	BIRD 135	07/06/2016	2016-06069	09/13/2016
AMC439602	BIRD 136	07/06/2016	2016-06070	09/13/2016
AMC439603	BIRD 137	07/06/2016	2016-06071	09/13/2016
AMC439604	BIRD 138	07/06/2016	2016-06072	09/13/2016
AMC439605	BIRD 139	07/06/2016	2016-06073	09/13/2016
AMC439606	BIRD 140	07/06/2016	2016-06074	09/13/2016
AMC439607	BIRD 141	07/06/2016	2016-06075	09/13/2016
AMC439608	BIRD 142	07/06/2016	2016-06076	09/13/2016
AMC439609	BIRD 143	07/06/2016	2016-06077	09/13/2016
AMC439610	BIRD 144	07/06/2016	2016-06078	09/13/2016
AMC439611	BIRD 145	07/06/2016	2016-06079	09/13/2016
AMC439612	BIRD 146	07/06/2016	2016-06080	09/13/2016
AMC439613	BIRD 147	07/06/2016	2016-06081	09/13/2016
AMC439614	BIRD 148	07/06/2016	2016-06082	09/13/2016
AMC439615	BIRD 149	07/06/2016	2016-06083	09/13/2016
AMC439616	BIRD 150	07/06/2016	2016-06084	09/13/2016
AMC439617	BIRD 151	07/06/2016	2016-06085	09/13/2016
AMC439618	BIRD 152	07/06/2016	2016-06086	09/13/2016
AMC439619	BIRD 153	07/06/2016	2016-06087	09/13/2016
AMC439620	BIRD 154	07/06/2016	2016-06088	09/13/2016
AMC439621	BIRD 155	07/06/2016	2016-06089	09/13/2016
AMC439622	BIRD 156	07/06/2016	2016-06090	09/13/2016
AMC439623	BIRD 157	07/06/2016	2016-06091	09/13/2016
AMC439624	BIRD 158	07/06/2016	2016-06092	09/13/2016
AMC439625	BIRD 159	07/06/2016	2016-06093	09/13/2016
AMC439626	BIRD 160	07/06/2016	2016-06094	09/13/2016
AMC439627	BIRD 161	07/06/2016	2016-06095	09/13/2016
AMC439628	BIRD 162	07/06/2016	2016-06096	09/13/2016
AMC439629	BIRD 163	07/07/2016	2016-06097	09/13/2016
AMC439630	BIRD 164	07/07/2016	2016-06098	09/13/2016
AMC439631	BIRD 165	07/07/2016	2016-06099	09/13/2016
AMC439632	BIRD 166	07/07/2016	2016-06100	09/13/2016
AMC439633	BIRD 167	06/27/2016	2016-06101	09/13/2016
AMC439634	BIRD 168	06/27/2016	2016-06102	09/13/2016
AMC439635	BIRD 169	07/06/2016	2016-06103	09/13/2016

PHOENIX, ARIZONA  
 RECEIVED  
 09/13/2016  
 2:55

BLM Serial Number	Claim Name	Location Date	County Records Number	Recording Date
AMC439636	BIRD 170	07/06/2016	2016-06104	09/13/2016
AMC439637	BIRD 171	07/06/2016	2016-06105	09/13/2016
AMC440259	SHELL 618	09/17/2016	2016-06312	09/21/2016
AMC440260	WILD PIG NO. 16	11/21/2016	2016-07536	11/22/2016
AMC435891	SHELL-452	12/23/2015	2016-00116	01/08/2016
AMC435892	SHELL-453	12/23/2015	2016-00117	01/08/2016
AMC435893	SHELL-454	12/23/2015	2016-00118	01/08/2016
AMC435894	SHELL-455	12/23/2015	2016-00119	01/08/2016
AMC435895	SHELL-456	12/23/2015	2016-00120	01/08/2016
AMC435896	SHELL-457	12/17/2015	2016-00121	01/08/2016
AMC435897	SHELL-458	12/23/2015	2016-00122	01/08/2016
AMC435898	SHELL-459	12/21/2015	2016-00123	01/08/2016
AMC435899	SHELL-460	12/16/2015	2016-00124	01/08/2016
AMC435900	SHELL-461	12/17/2015	2016-00125	01/08/2016
AMC435901	SHELL-462	12/16/2015	2016-00126	01/08/2016
AMC435902	SHELL-463	12/17/2015	2016-00127	01/08/2016
AMC435903	SHELL-464	12/16/2015	2016-00128	01/08/2016
AMC435904	SHELL-465	12/17/2015	2016-00129	01/08/2016
AMC435905	SHELL-466	12/16/2015	2016-00130	01/08/2016
AMC435906	SHELL-467	12/17/2015	2016-00131	01/08/2016
AMC435907	SHELL-468	12/16/2015	2016-00132	01/08/2016
AMC435908	SHELL-469	12/16/2015	2016-00133	01/08/2016
AMC435909	SHELL-470	12/16/2015	2016-00134	01/08/2016
AMC435910	SHELL-471	12/16/2015	2016-00135	01/08/2016
AMC435911	SHELL-472	12/28/2015	2016-00136	01/08/2016
AMC435912	SHELL-473	12/28/2015	2016-00137	01/08/2016
AMC435913	SHELL-474	12/22/2015	2016-00138	01/08/2016
AMC435914	SHELL-475	12/22/2015	2016-00139	01/08/2016
AMC435916	SHELL-477	12/23/2015	2016-00141	01/08/2016
AMC435917	SHELL-478	12/21/2015	2016-00142	01/08/2016
AMC435918	SHELL-479	12/23/2015	2016-00143	01/08/2016
AMC435919	SHELL-480	12/21/2015	2016-00144	01/08/2016
AMC435920	SHELL-481	12/17/2015	2016-00145	01/08/2016
AMC435921	SHELL-482	12/21/2015	2016-00146	01/08/2016
AMC435922	SHELL-483	12/18/2015	2016-00147	01/08/2016
AMC435923	SHELL-484	12/18/2015	2016-00148	01/08/2016
AMC435924	SHELL-485	12/17/2015	2016-00149	01/08/2016

PHOENIX, ARIZONA  
 REC'D  
 01/08/2016

BLM Serial Number	Claim Name	Location Date	County Records Number	Recording Date
AMC435925	SHELL-486	12/18/2015	2016-00150	01/08/2016
AMC435926	SHELL-487	12/17/2015	2016-00151	01/08/2016
AMC435927	SHELL-488	12/18/2015	2016-00152	01/08/2016
AMC435928	SHELL-489	12/17/2015	2016-00153	01/08/2016
AMC435929	SHELL-490	12/18/2015	2016-00154	01/08/2016
AMC435930	SHELL-491	12/17/2015	2016-00155	01/08/2016
AMC435931	SHELL-492	12/18/2015	2016-00156	01/08/2016
	Amended	10/10/2016	2016-07319	11/08/2016
AMC435932	SHELL-493	12/21/2015	2016-00157	01/08/2016
	Amended	07/27/2016	2016-04628	07/27/2016
AMC435933	SHELL-494	12/21/2015	2016-00158	01/08/2016
AMC435934	SHELL-495	12/21/2015	2016-00159	01/08/2016
AMC435935	SHELL-496	12/21/2015	2016-00160	01/08/2016
AMC435936	SHELL-497	12/18/2015	2016-00161	01/08/2016
AMC435937	SHELL-498	12/18/2015	2016-00162	01/08/2016
AMC435938	SHELL-499	12/22/2015	2016-00163	01/08/2016
AMC435939	SHELL-500	12/22/2015	2016-00164	01/08/2016
AMC435940	SHELL-501	12/22/2015	2016-00165	01/08/2016
AMC448756	SHELL-619	11/12/2017	2017-09048	12/06/2017
AMC448757	SHELL-620	11/13/2017	2017-09049	12/06/2017
AMC448758	SHELL-621	11/13/2017	2017-09050	12/06/2017
AMC448759	SHELL-622	11/13/2017	2017-09051	12/06/2017
AMC448760	SHELL-623	11/13/2017	2017-09052	12/06/2017
AMC448761	SHELL-624	11/13/2017	2017-09053	12/06/2017
AMC448762	SHELL-625	11/13/2017	2017-09054	12/06/2017
AMC448763	SHELL-626	11/13/2017	2017-09055	12/06/2017
AMC448764	SHELL-627	11/13/2017	2017-09056	12/06/2017
AMC450567	SHELL-628	04/14/2018	2018-02550	04/18/2018
AMC450568	SHELL-629	04/14/2018	2018-02551	04/18/2018
AMC450569	SHELL-630	04/08/2018	2018-02552	04/18/2018
AMC450570	SHELL-631	04/08/2018	2018-02553	04/18/2018
AMC450571	SHELL-632	03/24/2018	2018-02554	04/18/2018
AMC450572	SHELL-633	03/24/2018	2018-02555	04/18/2018
AMC450573	SHELL-634	03/14/2018	2018-02556	04/18/2018
AMC450574	SHELL-635	03/24/2018	2018-02557	04/18/2018
AMC450575	SHELL-636	03/17/2018	2018-02558	04/18/2018
AMC450576	SHELL-637	03/17/2018	2018-02559	04/18/2018

PHOENIX, ARIZONA  
 RECEIVED  
 12/06/2017

BLM Serial Number	Claim Name	Location Date	County Records Number	Recording Date
AMC450577	SHELL-638	03/17/2018	2018-02560	04/18/2018
AMC450578	SHELL-639	03/17/2018	2018-02561	04/18/2018
AMC450579	SHELL-640	03/17/2018	2018-02562	04/18/2018
AMC450580	SHELL-641	03/17/2018	2018-02563	04/18/2018
AMC450581	SHELL-642	03/24/2018	2018-02564	04/18/2018
AMC450582	SHELL-643	03/24/2018	2018-02565	04/18/2018
AMC450583	SHELL-644	03/24/2018	2018-02566	04/18/2018
AMC450584	SHELL-645	03/24/2018	2018-02567	04/18/2018
AMC450585	SHELL-646	04/08/2018	2018-02568	04/18/2018
AMC450586	SHELL-647	04/08/2018	2018-02569	04/18/2018
AMC450587	SHELL-648	04/14/2018	2018-02570	04/18/2018
AMC450588	SHELL-649	04/14/2018	2018-02571	04/18/2018
AMC450589	SHELL-650	04/14/2018	2018-02572	04/18/2018
AMC450590	SHELL-651	04/14/2018	2018-02573	04/18/2018
AMC450591	SHELL-652	04/08/2018	2018-02574	04/18/2018
AMC450592	SHELL-653	04/08/2018	2018-02575	04/18/2018
AMC450593	SHELL-654	03/24/2018	2018-02576	04/18/2018
AMC450594	SHELL-655	03/24/2018	2018-02577	04/18/2018
AMC450595	SHELL-656	03/24/2018	2018-02578	04/18/2018
AMC450596	SHELL-657	03/24/2018	2018-02579	04/18/2018
AMC450597	SHELL-658	03/17/2018	2018-02580	04/18/2018
AMC450598	SHELL-659	03/17/2018	2018-02581	04/18/2018
AMC450599	SHELL-660	03/17/2018	2018-02582	04/18/2018
AMC450600	SHELL-661	03/17/2018	2018-02583	04/18/2018
AMC450601	SHELL-662	03/17/2018	2018-02584	04/18/2018
AMC450602	SHELL-663	03/17/2018	2018-02585	04/18/2018
AMC450603	SHELL-664	03/24/2018	2018-02586	04/18/2018
AMC450604	SHELL-665	03/24/2018	2018-02587	04/18/2018
AMC450605	SHELL-666	03/24/2018	2018-02588	04/18/2018
AMC450606	SHELL-667	03/24/2018	2018-02589	04/18/2018
AMC450607	SHELL-668	04/08/2018	2018-02590	04/18/2018
AMC450608	SHELL-669	04/08/2018	2018-02591	04/18/2018
AMC450609	SHELL-670	04/14/2018	2018-02592	04/18/2018
AMC450610	SHELL-671	04/14/2018	2018-02593	04/18/2018
AMC450611	SHELL-672	04/14/2018	2018-02594	04/18/2018
AMC450612	SHELL-673	04/14/2018	2018-02595	04/18/2018
AMC450613	SHELL-674	04/08/2018	2018-02596	04/18/2018

PHOENIX, ARIZONA  
 RECEIVED  
 APR 18 2018

BLM Serial Number	Claim Name	Location Date	County Records Number	Recording Date
AMC450614	SHELL-675	04/08/2018	2018-02597	04/18/2018
AMC450615	SHELL-676	03/24/2018	2018-02598	04/18/2018
AMC450616	SHELL-677	03/24/2018	2018-02599	04/18/2018
AMC450617	SHELL-678	03/24/2018	2018-02600	04/18/2018
AMC450618	SHELL-679	03/24/2018	2018-02601	04/18/2018
AMC450619	SHELL-680	03/17/2018	2018-02602	04/18/2018
AMC450620	SHELL-681	03/17/2018	2018-02603	04/18/2018
AMC450621	SHELL-682	03/17/2018	2018-02604	04/18/2018
AMC450622	SHELL-683	03/17/2018	2018-02605	04/18/2018
AMC450623	SHELL-684	03/17/2018	2018-02606	04/18/2018
AMC450624	SHELL-685	03/24/2018	2018-02607	04/18/2018
AMC450625	SHELL-686	03/24/2018	2018-02608	04/18/2018
AMC450626	SHELL-687	03/24/2018	2018-02609	04/18/2018
AMC450627	SHELL-688	03/24/2018	2018-02610	04/18/2018
AMC450628	SHELL-689	04/08/2018	2018-02611	04/18/2018
AMC450629	SHELL-690	04/08/2018	2018-02612	04/18/2018
AMC450630	SHELL-691	04/14/2018	2018-02613	04/18/2018
AMC450631	SHELL-692	04/14/2018	2018-02614	04/18/2018
AMC450632	SHELL-693	04/14/2018	2018-02615	04/18/2018
AMC450633	SHELL-694	04/14/2018	2018-02616	04/18/2018
AMC450634	SHELL-695	04/08/2018	2018-02617	04/18/2018
AMC450635	SHELL-696	04/08/2018	2018-02618	04/18/2018
AMC450636	SHELL-697	03/24/2018	2018-02619	04/18/2018
AMC450637	SHELL-698	03/24/2018	2018-02620	04/18/2018
AMC450638	SHELL-699	03/24/2018	2018-02621	04/18/2018
AMC450639	SHELL-700	03/24/2018	2018-02622	04/18/2018
AMC450640	SHELL-701	03/17/2018	2018-02623	04/18/2018
AMC450641	SHELL-702	03/17/2018	2018-02624	04/18/2018
AMC450642	SHELL-703	03/17/2018	2018-02625	04/18/2018
AMC450643	SHELL-704	03/24/2018	2018-02626	04/18/2018
AMC450644	SHELL-705	03/24/2018	2018-02627	04/18/2018
AMC450645	SHELL-706	03/24/2018	2018-02628	04/18/2018
AMC450646	SHELL-707	03/24/2018	2018-02629	04/18/2018
AMC450647	SHELL-708	04/08/2018	2018-02630	04/18/2018
AMC450648	SHELL-709	04/08/2018	2018-02631	04/18/2018
AMC450649	SHELL-710	04/14/2018	2018-02632	04/18/2018
AMC450650	SHELL-711	04/14/2018	2018-02633	04/18/2018

PHOENIX, ARIZONA  
 REFERENCE  
 FILED  
 APR 18 2018

BLM Serial Number	Claim Name	Location Date	County Records Number	Recording Date
AMC450651	SHELL-712	03/24/2018	2018-02634	04/18/2018
AMC450652	SHELL-713	03/24/2018	2018-02635	04/18/2018
AMC450653	SHELL-714	03/17/2018	2018-02636	04/18/2018
AMC450654	SHELL-715	03/17/2018	2018-02637	04/18/2018
AMC450655	SHELL-716	03/17/2018	2018-02638	04/18/2018
AMC450656	SHELL-717	03/17/2018	2018-02639	04/18/2018
AMC450657	SHELL-718	03/17/2018	2018-02640	04/18/2018
AMC450658	SHELL-719	03/24/2018	2018-02641	04/18/2018
AMC450659	SHELL-720	03/24/2018	2018-02642	04/18/2018
AMC450660	SHELL-721	03/17/2018	2018-02643	04/18/2018
AMC450740	SHELL-722	03/24/2018	2018-02644	04/18/2018

**B. Historical SHELL Unpatented Claims:**

The following are the active unpatented lode mining claims for Arizona Minerals Inc. situated in the Harshaw and Patagonia Mining Districts, in Sections 27, 28, 29, and 32 through 36 in Township 22 South, Range 16 East; in Sections 1 through 5, 8 through 16 (unsurveyed) and 21 through 23 in Township 23 South, Range 16 East; in Sections 6, 7 and 18, Township 23 South, Range 17 East all in the G&SR Meridian, Santa Cruz County, Arizona, the names of which, and the place of recording of their location notices in the Official Records of Santa Cruz County and the Arizona State office of the Bureau of Land Management are as follows:

BLM Serial Number	Claim Name	Location Date	County Records Number	Recording Date
AMC51409	SHELL NO. 1	01/29/1965	58 - 135	02/03/1965
	Amended	04/25/2013	2013-03346	04/30/2013
AMC51410	SHELL NO. 2	01/29/1965	58 - 136	02/03/1965
	Amended	04/25/2013	2013-03347	04/30/2013
AMC392436	SHELL 2A	05/09/2008	2008-05629	05/22/2008
	Amended	04/25/2013	2013-03348	04/30/2013
AMC392437	SHELL 2B	05/12/2008	2008-05630	05/22/2008
	Amended	04/25/2013	2013-03349	04/30/2013
AMC51411	SHELL NO. 3	01/29/1965	58 - 137	02/03/1965
AMC51412	SHELL NO. 4	01/29/1965	58 - 138	02/03/1965
AMC51413	SHELL NO. 5	01/29/1965	58 - 139	02/03/1965
AMC51414	SHELL NO. 6	01/28/1965	58 - 140	02/03/1965
AMC51415	SHELL NO. 7	01/28/1965	58 - 141	02/03/1965
AMC51416	SHELL NO. 8	01/28/1965	58 - 142	02/03/1965

BLM Serial Number	Claim Name -	Location Date	County Records Number	Recording Date
AMC51417	SHELL NO. 9	01/29/1965	58 - 143	02/03/1965
AMC51418	SHELL NO. 10	01/29/1965	58 - 144	02/03/1965
AMC51419	SHELL NO. 11	01/28/1965	58 - 145	02/03/1965
AMC51420	SHELL NO. 12	01/28/1965	58 - 146	02/03/1965
AMC51421	SHELL NO. 13	01/29/1965	58 - 147	02/03/1965
AMC51422	SHELL NO. 14	01/29/1965	58 - 148	02/03/1965
AMC51423	SHELL NO. 15	01/28/1965	58 - 149	02/03/1965
AMC51424	SHELL NO. 16	01/28/1965	58 - 150	02/03/1965
AMC51425	SHELL NO. 17	01/28/1965	58 - 151	02/03/1965
AMC51426	SHELL NO. 18	01/28/1965	58 - 152	02/03/1965
AMC51427	SHELL NO. 19	01/28/1965	58 - 153	02/03/1965
AMC51428	SHELL NO. 20	01/28/1965	58 - 154	02/03/1965
AMC376997	SHELL 21	12/21/2006	2007-01462	01/29/2007
AMC376998	SHELL 22	12/21/2006	2007-01463	01/29/2007
AMC376999	SHELL 23	12/21/2006	2007-01464	01/29/2007
AMC394954	SHELL 24	09/15/2008	2008-11346	11/13/2008
AMC424560	SHELL-24A	07/25/2013	2013-05811	08/06/2013
AMC377000	SHELL 25	12/29/2006	2007-01465	01/29/2007
AMC377001	SHELL 26	12/29/2006	2007-01466	01/29/2007
AMC377002	SHELL 27	12/29/2006	2007-01467	01/29/2007
AMC377003	SHELL 28	01/02/2007	2007-01468	01/29/2007
AMC377004	SHELL 29	01/02/2007	2007-01469	01/29/2007
AMC377005	SHELL 30	01/02/2007	2007-01470	01/29/2007
AMC392438	SHELL 31B	05/15/2008	2008-05631	05/22/2008
	Amended	07/22/2008	2008-07616	07/23/2007
AMC377007	SHELL 32	01/02/2007	2007-01472	01/29/2007
AMC377008	SHELL 33	01/04/2007	2007-01473	01/29/2007
AMC377009	SHELL 34	01/04/2007	2007-01474	01/29/2007
AMC377010	SHELL 35	12/21/2006	2007-01475	01/29/2007
AMC377011	SHELL 36	12/21/2006	2007-01476	01/29/2007
AMC377012	SHELL 37	12/21/2006	2007-01477	01/29/2007
AMC377013	SHELL 38	12/22/2006	2007-01478	01/29/2007
AMC377014	SHELL 39	12/22/2006	2007-01479	01/29/2007
AMC377015	SHELL 40	12/22/2006	2007-01480	01/29/2007
AMC377016	SHELL 41	12/22/2006	2007-01481	01/29/2007
AMC377017	SHELL 42	12/22/2006	2007-01482	01/29/2007
AMC377018	SHELL 43	12/22/2006	2007-01483	01/29/2007

PHOENIX, ARIZONA  
 RECEIVED  
 01/29/2007



BLM Serial Number	Claim Name	Location Date	County Records Number	Recording Date
AMC51452	SHELL NO. 44	07/25/1967	81 -212	08/04/1967
AMC51453	SHELL NO. 45	07/25/1967	82 -213	08/04/1967
AMC51454	SHELL NO. 46	07/27/1967	83 -214	08/04/1967
AMC51455	SHELL NO. 47	07/27/1967	84 -215	08/04/1967
AMC51456	SHELL NO. 48	07/27/1967	85 -216	08/04/1967
AMC51457	SHELL NO. 49	07/27/1967	86 -217	08/04/1967
AMC377019	SHELL 51	12/29/2006	2007-01484	01/29/2007
AMC377020	SHELL 52	12/29/2006	2007-01485	01/29/2007
AMC377021	SHELL 53	12/29/2006	2007-01486	01/29/2007
AMC377022	SHELL 54	01/02/2007	2007-01487	01/29/2007
AMC377023	SHELL 55	01/02/2007	2007-01488	01/29/2007
AMC377024	SHELL 56	01/02/2007	2007-01489	01/29/2007
AMC377025	SHELL 57	01/02/2007	2007-01490	01/29/2007
AMC377026	SHELL 58	01/02/2007	2007-01491	01/29/2007
AMC377027	SHELL 59	01/04/2007	2007-01492	01/29/2007
AMC377028	SHELL 60	04/01/2007	2007-01493	01/29/2007
AMC377029	SHELL 61	01/04/2007	2007-01494	01/29/2007
AMC377030	SHELL 62	01/04/2007	2007-01495	01/29/2007
AMC377031	SHELL 63	04/01/2007	2007-01496	01/29/2007
AMC377032	SHELL 64	01/04/2007	2007-01497	01/29/2007
AMC377033	SHELL 65	01/02/2007	2007-01498	01/29/2007
AMC377034	SHELL 66	01/02/2007	2007-01499	01/29/2007
AMC377035	SHELL 67	01/02/2007	2007-01500	01/29/2007
AMC377036	SHELL 68	01/02/2007	2007-01501	01/29/2007
AMC377037	SHELL 69	12/22/2006	2007-01502	01/29/2007
AMC377038	SHELL 70	12/22/2006	2007-01503	01/29/2007
AMC377039	SHELL 71	12/22/2006	2007-01504	01/29/2007
AMC377040	SHELL 72	12/22/2006	2007-01505	01/29/2007
AMC383320	SHELL 73	04/24/2007	2007-08110	06/06/2007
AMC383321	SHELL 74	04/24/2007	2007-08111	06/06/2007
AMC383322	SHELL 75	04/24/2007	2007-08112	06/06/2007
AMC383323	SHELL 76	04/24/2007	2007-08113	06/06/2007
	Amended	05/06/2008	2008-05484	05/20/2008
AMC383324	SHELL 77	04/24/2007	2007-08114	06/06/2007
	Amended	05/06/2008	2008-05485	05/20/2008
AMC383325	SHELL 78	04/24/2007	2007-08115	06/06/2007
AMC383326	SHELL 79	04/24/2007	2007-08116	06/06/2007

PHOENIX ARIZONA  
 RECEIVED  
 01/29/2007

BLM Serial Number	Claim Name	Location Date	County Records Number	Recording Date
AMC424561	SHELL-79A	07/25/2013	2013-05812	08/06/2013
AMC383327	SHELL 80	04/24/2007	2007-08117	06/06/2007
AMC383328	SHELL 81	04/24/2007	2007-08118	06/06/2007
AMC383329	SHELL 82	05/21/2007	2007-08119	06/06/2007
	Amended	05/07/2008	2008-05486	05/20/2008
AMC383330	SHELL 83	05/21/2007	2007-08120	06/06/2007
	Amended	05/07/2008	2008-05487	05/20/2008
AMC383331	SHELL 84	05/21/2007	2007-08121	06/06/2007
	Amended	05/07/2008	2008-05488	05/20/2008
AMC383332	SHELL 85	05/21/2007	2007-08122	06/06/2007
AMC383333	SHELL 86	05/21/2007	2007-08123	06/06/2007
	Amended	05/07/2008	2008-05489	05/20/2008
AMC383334	SHELL 87	05/21/2007	2007-08124	06/06/2007
AMC383335	SHELL 88	05/21/2007	2007-08125	06/06/2007
	Amended	05/07/2008	2008-05490	05/20/2008
AMC383336	SHELL 89	05/21/2007	2007-08126	06/06/2007
AMC383337	SHELL 90	05/21/2007	2007-08127	06/06/2007
	Amended	05/07/2008	2008-05491	05/20/2008
AMC383338	SHELL 91	05/21/2007	2007-08128	06/06/2007
AMC383339	SHELL 92	05/17/2007	2007-08129	06/06/2007
	Amended	05/06/2008	2008-05492	05/20/2008
AMC383340	SHELL 93	05/17/2007	2007-08130	06/06/2007
	Amended	05/06/2008	2008-05493	05/20/2008
AMC383341	SHELL 94	05/17/2007	2007-08131	06/06/2007
AMC383342	SHELL 95	05/17/2007	2007-08132	06/06/2007
	Amended	05/06/2008	2008-05494	05/20/2008
AMC383343	SHELL 96	05/17/2007	2007-08133	06/06/2007
AMC383344	SHELL 97	05/17/2007	2007-08134	06/06/2007
	Amended	05/06/2008	2008-05495	05/20/2008
AMC383345	SHELL 98	05/16/2007	2007-08135	06/06/2007
AMC383346	SHELL 99	05/16/2007	2007-08136	06/06/2007
	Amended	05/06/2008	2008-05496	05/20/2008
AMC383347	SHELL 100	05/16/2007	2007-08137	06/06/2007
AMC383348	SHELL 101	05/16/2007	2007-08138	06/06/2007
	Amended	05/06/2008	2008-05497	05/20/2008
AMC383349	SHELL 102	04/24/2007	2007-08139	06/06/2007
AMC383350	SHELL 103	04/24/2007	2007-08140	06/06/2007

BLM Serial Number	Claim Name	Location Date	County Records Number	Recording Date
	Amended	04/30/2008	2008-05498	05/20/2008
AMC383351	SHELL 104	04/24/2007	2007-08141	06/06/2007
AMC383352	SHELL 105	04/24/2007	2007-08142	06/06/2007
	Amended	04/30/2008	2008-05499	05/20/2008
AMC383353	SHELL 106	04/24/2007	2007-08143	06/06/2007
	Amended	04/30/2008	2008-05500	05/20/2008
AMC383354	SHELL 107	04/24/2007	2007-08144	06/06/2007
	Amended	04/30/2008	2008-05501	05/20/2008
AMC383355	SHELL 108	04/24/2007	2007-08145	06/06/2007
	Amended	04/30/2008	2008-05502	05/20/2008
AMC383356	SHELL 109	04/24/2007	2007-08146	06/06/2007
	Amended	04/30/2008	2008-05503	05/20/2008
AMC383357	SHELL 110	04/24/2007	2007-08147	06/06/2007
AMC383358	SHELL 111	04/24/2007	2007-08148	06/06/2007
	Amended	04/30/2008	2008-05504	05/20/2008
AMC383359	SHELL 112	04/26/2007	2007-08149	06/06/2007
AMC383360	SHELL 113	04/26/2007	2007-08150	06/06/2007
	Amended	04/30/2008	2008-05505	05/20/2008
AMC383361	SHELL 114	04/26/2007	2007-08151	06/06/2007
AMC383362	SHELL 115	04/26/2007	2007-08152	06/06/2007
	Amended	04/30/2008	2008-05506	05/20/2008
AMC383363	SHELL 116	04/26/2007	2007-08153	06/06/2007
AMC383364	SHELL 117	04/26/2007	2007-08154	06/06/2007
	Amended	04/30/2008	2008-05507	05/20/2008
AMC383365	SHELL 118	05/07/2007	2007-08155	06/06/2007
	Amended	04/30/2008	2008-05508	05/20/2008
	Amended	09/26/2012	2012-08383	10/19/2012
AMC383366	SHELL 119	05/07/2007	2007-08156	06/06/2007
	Amended	04/30/2008	2008-05509	05/20/2008
	Amended	09/26/2012	2012-08384	10/19/2012
AMC383367	SHELL 120	05/07/2007	2007-08157	06/06/2007
AMC383368	SHELL 121	05/07/2007	2007-08158	06/06/2007
	Amended	05/05/2008	2008-05510	05/20/2008
	Amended	09/26/2012	2012-08385	10/19/2012
AMC383369	SHELL 122	05/07/2007	2007-08159	06/06/2007
AMC383370	SHELL 123	05/07/2007	2007-08160	06/06/2007
	Amended	05/05/2008	2008-05511	05/20/2008

PHOENIX  
 ARIZONA  
 RECEIVED  
 JUN 15 2007

BLM Serial Number	Claim Name	Location Date	County Records Number	Recording Date
	Amended	09/26/2012	2012-08386	10/19/2012
AMC383371	SHELL 124	05/07/2007	2007-08161	06/06/2007
AMC383372	SHELL 125	05/07/2007	2007-08162	06/06/2007
	Amended	05/05/2008	2008-05512	05/20/2008
	Amended	09/26/2012	2012-08387	10/19/2012
AMC383373	SHELL 126	05/11/2007	2007-08163	06/06/2007
	Amended	05/05/2008	2008-05513	05/20/2008
AMC383374	SHELL 127	05/11/2007	2007-08164	06/06/2007
	Amended	05/05/2008	2008-05514	05/20/2008
AMC383375	SHELL 128	05/11/2007	2007-08165	06/06/2007
AMC383376	SHELL 129	05/11/2007	2007-08166	06/06/2007
	Amended	05/05/2008	2008-05515	05/20/2008
AMC383377	SHELL 130	05/11/2007	2007-08167	06/06/2007
AMC383378	SHELL 131	05/11/2007	2007-08168	06/06/2007
	Amended	05/01/2008	2008-05516	05/20/2008
AMC383379	SHELL 132	05/11/2007	2007-08169	06/06/2007
AMC383380	SHELL 133	05/11/2007	2007-08170	06/06/2007
	Amended	05/01/2008	2008-05517	05/20/2008
AMC383381	SHELL 134	05/14/2007	2007-08171	06/06/2007
AMC383382	SHELL 135	05/14/2007	2007-08172	06/06/2007
	Amended	05/01/2008	2008-05518	05/20/2008
AMC383383	SHELL 136	05/23/2007	2007-08173	06/06/2007
	Amended	05/07/2008	2008-05519	05/20/2008
AMC383384	SHELL 137	05/23/2007	2007-08174	06/06/2007
AMC383385	SHELL 138	05/23/2007	2007-08175	06/06/2007
AMC383386	SHELL 139	05/23/2007	2007-08176	06/06/2007
AMC383387	SHELL 140	05/18/2007	2007-08177	06/06/2007
	Amended	05/07/2008	2008-05520	05/20/2008
AMC383388	SHELL 141	05/18/2007	2007-08178	06/06/2007
	Amended	05/07/2008	2008-05521	05/20/2008
AMC383389	SHELL 142	05/16/2007	2007-08179	06/06/2007
	Amended	05/06/2008	2008-05522	05/20/2008
AMC383390	SHELL 143	05/16/2007	2007-08180	06/06/2007
AMC383391	SHELL 144	05/16/2007	2007-08181	06/06/2007
	Amended	05/06/2008	2008-05523	05/20/2008
AMC383392	SHELL 145	05/16/2007	2007-08182	06/06/2007
	Amended	05/06/2008	2008-05524	05/20/2008

PHOENIX, ARIZONA

BLM Serial Number	Claim Name	Location Date	County Records Number	Recording Date
→ AMC424350	SHELL-145A	06/20/2013	2013-05410	07/22/2013
↑ AMC383393	SHELL 146	05/14/2007	2007-08183	06/06/2007
	Amended	05/01/2008	2008-05525	05/20/2008
AMC383394	SHELL 147	05/14/2007	2007-08184	06/06/2007
AMC383395	SHELL 148	05/14/2007	2007-08185	06/06/2007
	Amended	05/01/2008	2008-05526	05/20/2008
L AMC383396	SHELL 149	05/14/2007	2007-08186	06/06/2007
	Amended	05/01/2008	2008-05527	05/20/2008
→ AMC392439	SHELL 150	05/13/2008	2008-05632	05/22/2008
	Amended	07/22/2008	2008-07615	07/23/2008
↑ AMC394955	SHELL 151	09/15/2008	2008-11347	11/13/2008
AMC394956	SHELL 152	09/15/2008	2008-11348	11/13/2008
AMC394957	SHELL 153	09/15/2008	2008-11349	11/13/2008
AMC394958	SHELL 154	09/15/2008	2008-11350	11/13/2008
AMC394959	SHELL 155	09/15/2008	2008-11351	11/13/2008
AMC394960	SHELL 156	09/15/2008	2008-11352	11/13/2008
AMC394961	SHELL 157	09/15/2008	2008-11353	11/13/2008
AMC394962	SHELL 158	09/14/2008	2008-11354	11/13/2008
AMC394963	SHELL 159	09/14/2008	2008-11355	11/13/2008
AMC394964	SHELL 160	09/14/2008	2008-11356	11/13/2008
AMC394965	SHELL 161	09/14/2008	2008-11357	11/13/2008
AMC394966	SHELL 162	09/14/2008	2008-11358	11/13/2008
AMC394967	SHELL 163	09/14/2008	2008-11359	11/13/2008
L AMC394968	SHELL 164	09/14/2008	2008-11360	11/13/2008
AMC394969	SHELL 165	09/14/2008	2008-11361	11/13/2008
↑ AMC412595	SHELL-166	11/10/2011	2012-00377	01/17/2012
AMC412596	SHELL-167	11/10/2011	2012-00378	01/17/2012
	Amended	09/25/2012	2012-08388	10/19/2012
AMC412597	SHELL-168	11/10/2011	2012-00379	01/17/2012
AMC412598	SHELL-169	11/10/2011	2012-00380	01/17/2012
AMC412599	SHELL-170	11/08/2011	2012-00381	01/17/2012
AMC412600	SHELL-171	11/11/2011	2012-00382	01/17/2012
AMC412601	SHELL-172	11/08/2011	2012-00383	01/17/2012
AMC412602	SHELL-173	11/10/2011	2012-00384	01/17/2012
AMC412603	SHELL-174	11/10/2011	2012-00385	01/17/2012
AMC412604	SHELL-175	12/08/2011	2012-00386	01/17/2012
L AMC412605	SHELL-176	11/14/2011	2012-00387	01/17/2012

RECEIVED  
 PHOENIX, ARIZONA  
 11/13/2008

BLM Serial Number	Claim Name	Location Date	County Records Number	Recording Date
AMC412606	SHELL-177	11/14/2011	2012-00388	01/17/2012
AMC412607	SHELL-178	11/14/2011	2012-00389	01/17/2012
	Amended	09/26/2012		10/19/2012
AMC412608	SHELL-179	11/14/2011	2012-00390	01/17/2012
	Amended	09/26/2012		10/19/2012
AMC412609	SHELL-180	11/14/2011	2012-00391	01/17/2012
AMC412610	SHELL-181	11/14/2011	2012-00392	01/17/2012
AMC412611	SHELL-182	11/14/2011	2012-00393	01/17/2012
AMC412612	SHELL-183	11/14/2011	2012-00394	01/17/2012
AMC412613	SHELL-184	11/14/2011	2012-00395	01/17/2012
AMC412614	SHELL-185	11/14/2011	2012-00396	01/17/2012
AMC412615	SHELL-186	11/14/2011	2012-00397	01/17/2012
AMC412616	SHELL-187	11/14/2011	2012-00398	01/17/2012
AMC412617	SHELL-188	11/14/2011	2012-00399	01/17/2012
AMC412618	SHELL-189	11/14/2011	2012-00400	01/17/2012
AMC412619	SHELL-190	11/14/2011	2012-00401	01/17/2012
AMC412620	SHELL-191	11/14/2011	2012-00402	01/17/2012
AMC412621	SHELL-192	11/17/2011	2012-00403	01/17/2012
AMC412622	SHELL-193	11/17/2011	2012-00404	01/17/2012
AMC412623	SHELL-194	11/22/2011	2012-00405	01/17/2012
AMC412624	SHELL-195	11/22/2011	2012-00406	01/17/2012
AMC412625	SHELL-196	11/22/2011	2012-00407	01/17/2012
AMC412626	SHELL-197	11/22/2011	2012-00408	01/17/2012
AMC412627	SHELL-198	11/17/2011	2012-00409	01/17/2012
AMC412628	SHELL-199	11/17/2011	2012-00410	01/17/2012
AMC412629	SHELL-200	11/17/2011	2012-00411	01/17/2012
AMC412630	SHELL-201	11/17/2011	2012-00412	01/17/2012
AMC412631	SHELL-202	11/17/2011	2012-00413	01/17/2012
AMC412632	SHELL-203	11/17/2011	2012 00414	01/17/2012
AMC412633	SHELL-204	11/17/2011	2012-00415	01/17/2012
AMC412634	SHELL-205	11/17/2011	2012-00416	01/17/2012
AMC412635	SHELL-206	11/17/2011	2012-00417	01/17/2012
AMC412636	SHELL-207	11/17/2011	2012-00418	01/17/2012
AMC412637	SHELL-208	11/17/2011	2012-00419	01/17/2012
AMC412638	SHELL-209	11/17/2011	2012-00420	01/17/2012
AMC412639	SHELL-210	11/11/2011	2012-00421	01/17/2012
AMC412640	SHELL-211	11/11/2011	2012-00422	01/17/2012

RECEIVED  
 PHOENIX ARIZONA  
 01/17/2012

BLM Serial Number	Claim Name	Location Date	County Records Number	Recording Date
AMC412641	SHELL-212	11/11/2011	2012-00423	01/17/2012
AMC412642	SHELL-213	11/11/2011	2012-00424	01/17/2012
AMC412643	SHELL-214	11/11/2011	2012-00425	01/17/2012
AMC412644	SHELL-215	12/08/2011	2012-00426	01/17/2012
AMC412645	SHELL-216	11/11/2011	2012-00427	01/17/2012
AMC412646	SHELL-217	11/28/2011	2012-00428	01/17/2012
AMC424562	SHELL-217A	07/25/2013	2013-05813	08/06/2013
AMC412647	SHELL-218	11/28/2011	2012-00429	01/17/2012
	Amended	01/10/2012	2012-08391	10/19/2012
AMC412648	SHELL-219	11/28/2011	2012-00430	01/17/2012
	Amended	09/26/2012	2012-08392	10/19/2012
AMC424563	SHELL-219A	07/31/2013	2013-05814	08/06/2013
AMC424564	SHELL-219B	07/31/2013	2013-05815	08/06/2013
AMC412649	SHELL-220	11/28/2011	2012-00431	01/17/2012
	Amended	10/01/2012	2012-08393	10/19/2012
AMC412650	SHELL-221	11/28/2011	2012-00432	01/17/2012
	Amended	10/01/2012	2012-08394	10/19/2012
AMC412651	SHELL-222	11/28/2011	2012-00433	01/17/2012
	Amended	10/01/2012	2012-08395	10/19/2012
AMC412652	SHELL-223	11/22/2011	2012-00434	01/17/2012
	Amended	10/01/2012	2012-08396	10/19/2012
AMC412653	SHELL-224	11/22/2011	2012-00435	01/17/2012
	Amended	10/01/2012	2012-08397	10/19/2012
AMC412654	SHELL-225	11/22/2011	2012-00436	01/17/2012
	Amended	10/01/2012	2012-08398	10/19/2012
AMC412655	SHELL-226	11/22/2011	2012-00437	01/17/2012
	Amended	10/01/2012	2012-08399	10/19/2012
AMC412656	SHELL-227	11/22/2011	2012-00438	01/17/2012
	Amended	10/01/2012	2012-08400	10/19/2012
AMC412657	SHELL-228	11/22/2011	2012-00439	01/17/2012
	Amended	10/01/2012	2012-08401	10/19/2012
AMC412658	SHELL-229	11/22/2011	2012-00440	01/17/2012
	Amended	10/01/2012	2012-08402	10/19/2012
AMC412659	SHELL-230	11/22/2011	2012-00441	01/17/2012
	Amended	10/01/2012	2012-08403	10/19/2012
AMC412660	SHELL-231	11/21/2011	2012-00442	01/17/2012
	Amended	10/01/2012	2012-08404	10/19/2012

PHOENIX, ARIZONA  
 COUNTY CLERK  
 OFFICE  
 10/19/2012

BLM Serial Number	Claim Name	Location Date	County Records Number	Recording Date
AMC412661	SHELL-232	11/22/2011	2012-00443	01/17/2012
	Amended	10/01/2012	2012-08405	10/19/2012
AMC412662	SHELL-233	11/22/2011	2012-00444	01/17/2012
	Amended	10/01/2012	2012-08406	10/19/2012
AMC412663	SHELL-234	11/22/2011	2012-00445	01/17/2012
	Amended	10/01/2012	2012-08407	10/19/2012
AMC412664	SHELL-235	11/21/2011	2012-00446	01/17/2012
	Amended	10/01/2012	2012-08408	10/19/2012
AMC412665	SHELL-236	11/21/2011	2012-00447	01/17/2012
	Amended	10/01/2012	2012-08409	10/19/2012
AMC412666	SHELL-237	11/21/2011	2012-00448	01/17/2012
	Amended	10/01/2012	2012-08410	10/19/2012
AMC412667	SHELL-238	11/21/2011	2012-00449	01/17/2012
	Amended	10/01/2012	2012-08411	10/19/2012
AMC412668	SHELL-239	11/21/2011	2012-00450	01/17/2012
	Amended	09/26/2012	2012-08412	10/19/2012
AMC412669	SHELL-240	11/21/2011	2012-00451	01/17/2012
	Amended	09/26/2012	2012-08413	10/19/2012
AMC412670	SHELL-241	11/21/2011	2012-00452	01/17/2012
	Amended	09/26/2012	2012-08414	10/19/2012
AMC412671	SHELL-242	11/21/2011	2012-00453	01/17/2012
	Amended	09/26/2012	2012-08415	10/19/2012
AMC412672	SHELL-243	11/21/2011	2012-00454	01/17/2012
	Amended	09/26/2012	2012-08416	10/19/2012
AMC412673	SHELL-244	11/21/2011	2012-00455	01/17/2012
	Amended	09/26/2012	2012-08417	10/19/2012
AMC412674	SHELL-245	11/21/2011	2012-00456	01/17/2012
	Amended	09/26/2012	2012-08418	10/19/2012
AMC412675	SHELL-246	11/21/2011	2012-00457	01/17/2012
	Amended	09/26/2012	2012-08419	10/19/2012
AMC412676	SHELL-247	11/21/2011	2012-00458	01/17/2012
	Amended	09/26/2012	2012-08420	10/19/2012
AMC412677	SHELL-248	11/21/2011	2012-00459	01/17/2012
	Amended	09/26/2012	2012-08421	10/19/2012
AMC412678	SHELL-249	11/21/2011	2012-00460	01/17/2012
	Amended	09/26/2012	2012-08422	10/19/2012
AMC412679	SHELL-250	11/21/2011	2012-00461	01/17/2012

PHOENIX, ARIZONA  
 RECEIVED  
 JUN 19 2012



BLM Serial Number	Claim Name	Location Date	County Records Number	Recording Date
	Amended	09/26/2012	2012-08423	10/19/2012
AMC414953	SHELL-251	03/14/2012	2012-02862	04/11/2012
AMC414954	SHELL-252	03/14/2012	2012-02863	04/11/2012
AMC414955	SHELL-253	03/14/2012	2012-02864	04/11/2012
AMC414956	SHELL-254	03/14/2012	2012-02865	04/11/2012
AMC414957	SHELL-255	03/14/2012	2012-02866	04/11/2012
AMC414958	SHELL-256	03/14/2012	2012-02867	04/11/2012
AMC414959	SHELL-257	03/14/2012	2012-02868	04/11/2012
AMC414960	SHELL-258	03/14/2012	2012-02869	04/11/2012
AMC414961	SHELL-259	03/14/2012	2012-02870	04/11/2012
AMC414962	SHELL-260	03/14/2012	2012-02871	04/11/2012
AMC414963	SHELL-261	03/14/2012	2012-02872	04/11/2012
AMC414964	SHELL-262	03/14/2012	2012-02873	04/11/2012
AMC414965	SHELL-263	03/13/2012	2012-02874	04/11/2012
AMC414966	SHELL-264	03/13/2012	2012-02875	04/11/2012
AMC414967	SHELL-265	03/13/2012	2012-02876	04/11/2012
AMC414968	SHELL-266	03/13/2012	2012-02877	04/11/2012
AMC414969	SHELL-267	03/13/2012	2012-02878	04/11/2012
AMC414970	SHELL-268	03/13/2012	2012-02879	04/11/2012
AMC414971	SHELL-269	03/13/2012	2012-02880	04/11/2012
AMC414972	SHELL-270	03/12/2012	2012-02881	04/11/2012
AMC414973	SHELL-271	03/13/2012	2012-02882	04/11/2012
AMC414974	SHELL-272	03/13/2012	2012-02883	04/11/2012
AMC414975	SHELL-273	03/13/2012	2012-02884	04/11/2012
AMC414976	SHELL-274	03/13/2012	2012-02885	04/11/2012
AMC414977	SHELL-275	03/15/2012	2012-02886	04/11/2012
AMC414978	SHELL-276	03/15/2012	2012-02887	04/11/2012
AMC414979	SHELL-277	03/15/2012	2012-02888	04/11/2012
AMC414980	SHELL-278	03/15/2012	2012-02889	04/11/2012
AMC414981	SHELL-279	03/15/2012	2012-02890	04/11/2012
AMC414982	SHELL-280	03/15/2012	2012-02891	04/11/2012
AMC414983	SHELL-281	03/15/2012	2012-02892	04/11/2012
AMC414984	SHELL-282	03/15/2012	2012-02893	04/11/2012
AMC414985	SHELL-283	03/15/2012	2012-02894	04/11/2012
AMC414986	SHELL-284	03/15/2012	2012-02895	04/11/2012
AMC414987	SHELL-285	03/15/2012	2012-02896	04/11/2012
AMC414988	SHELL-286	03/15/2012	2012-02897	04/11/2012

RECEIVED  
 PHOENIX, ARIZONA  
 APR 11 2012

BLM Serial Number	Claim Name	Location Date	County Records Number	Recording Date
AMC414989	SHELL-287	03/15/2012	2012-02898	04/11/2012
AMC414990	SHELL-288	03/15/2012	2012-02899	04/11/2012
AMC414991	SHELL-289	03/15/2012	2012-02900	04/11/2012
AMC414992	SHELL-290	03/15/2012	2012-02901	04/11/2012
AMC414993	SHELL-291	03/15/2012	2012-02902	04/11/2012
AMC414994	SHELL-292	03/15/2012	2012-02903	04/11/2012
AMC414995	SHELL-293	03/15/2012	2012-02904	04/11/2012
AMC414996	SHELL-294	03/15/2012	2012-02905	04/11/2012
AMC414997	SHELL-295	03/15/2012	2012-02906	04/11/2012
AMC414998	SHELL-296	03/15/2012	2012-02907	04/11/2012
AMC414999	SHELL-297	03/15/2012	2012-02908	04/11/2012
AMC415000	SHELL-298	03/15/2012	2012-02909	04/11/2012
AMC415001	SHELL-299	03/16/2012	2012-02910	04/11/2012
AMC415002	SHELL-300	03/16/2012	2012-02911	04/11/2012
AMC415003	SHELL-301	03/16/2012	2012-02912	04/11/2012
AMC415004	SHELL-302	03/16/2012	2012-02913	04/11/2012
AMC415005	SHELL-303	03/16/2012	2012-02914	04/11/2012
AMC415006	SHELL-304	03/16/2012	2012-02915	04/11/2012
AMC415007	SHELL-305	03/16/2012	2012-02916	04/11/2012
AMC415008	SHELL-306	03/16/2012	2012-02917	04/11/2012
AMC415009	SHELL-307	03/16/2012	2012-02918	04/11/2012
AMC415010	SHELL-308	03/16/2012	2012-02919	04/11/2012
AMC415011	SHELL-309	03/16/2012	2012-02920	04/11/2012
AMC415012	SHELL-310	03/16/2012	2012-02921	04/11/2012
AMC416189	SHELL-311	05/10/2012	2012-04673	06/13/2012
	Amended	09/25/2012	2012-08424	10/19/2012
AMC416190	SHELL-312	05/10/2012	2012-04674	06/13/2012
	Amended	09/25/2012	2012-08425	10/19/2012
AMC420822	SHELL-313	12/05/2012	2013-00649	01/24/2013
AMC420823	SHELL-314	12/05/2012	2013-00650	01/24/2013
AMC420824	SHELL-315	12/05/2012	2013-00651	01/24/2013
AMC420825	SHELL-316	12/05/2012	2013-00652	01/24/2013
AMC420826	SHELL-317	12/06/2012	2013-00653	01/24/2013
AMC420827	SHELL-318	12/06/2012	2013-00654	01/24/2013
AMC420828	SHELL-319	12/06/2012	2013-00655	01/24/2013
AMC420829	SHELL-320	12/06/2012	2013-00656	01/24/2013
AMC420830	SHELL-321	12/11/2012	2013-00657	01/24/2013

RECEIVED  
 PHOENIX, ARIZONA  
 APR 12 2012

BLM Serial Number	Claim Name	Location Date	County Records Number	Recording Date
AMC420831	SHELL-322	12/11/2012	2013-00658	01/24/2013
AMC420832	SHELL-323	12/11/2012	2013-00659	01/24/2013
AMC420833	SHELL-324	12/11/2012	2013-00660	01/24/2013
AMC420834	SHELL-325	12/05/2012	2013-00661	01/24/2013
AMC420835	SHELL-326	12/05/2012	2013-00662	01/24/2013
AMC420836	SHELL-327	12/03/2012	2013-00663	01/24/2013
AMC420837	SHELL-328	12/03/2012	2013-00664	01/24/2013
AMC420838	SHELL-329	12/03/2012	2013-00665	01/24/2013
AMC421166	SHELL-330	01/07/2013	2013-01676	03/04/2013
AMC421167	SHELL-331	01/07/2013	2013-01677	03/04/2013
AMC421168	SHELL-332	01/07/2013	2013-01678	03/04/2013
AMC421169	SHELL-333	01/07/2013	2013-01679	03/04/2013
AMC421170	SHELL-334	01/07/2013	2013-01680	03/04/2013
AMC421171	SHELL-335	01/07/2013	2013-01681	03/04/2013
AMC421172	SHELL-336	01/04/2013	2013-01682	03/04/2013
AMC421173	SHELL-337	12/28/2012	2013-01683	03/04/2013
AMC421174	SHELL-338	12/28/2012	2013-01684	03/04/2013
AMC421175	SHELL-339	12/28/2012	2013-01685	03/04/2013
AMC421176	SHELL-340	12/28/2012	2013-01686	03/04/2013
AMC421177	SHELL-341	12/28/2012	2013-01687	03/04/2013
AMC421178	SHELL-342	12/28/2012	2013-01688	03/04/2013
AMC421179	SHELL-343	12/28/2012	2013-01689	03/04/2013
AMC421180	SHELL-344	12/28/2012	2013-01690	03/04/2013
AMC421181	SHELL-345	12/27/2012	2013-01691	03/04/2013
AMC421182	SHELL-346	12/27/2012	2013-01692	03/04/2013
AMC421183	SHELL-347	12/27/2012	2013-01693	03/04/2013
AMC421184	SHELL-348	12/27/2012	2013-01694	03/04/2013
AMC421185	SHELL-349	12/27/2012	2013-01695	03/04/2013
AMC421186	SHELL-350	12/27/2012	2013-01696	03/04/2013
AMC421187	SHELL-351	12/27/2012	2013-01697	03/04/2013
AMC421188	SHELL-352	12/27/2012	2013-01698	03/04/2013
AMC421189	SHELL-353	12/27/2012	2013-01699	03/04/2013
AMC421190	SHELL-354	12/27/2012	2013-01700	03/04/2013
AMC421191	SHELL-355	12/27/2012	2013-01701	03/04/2013
AMC421192	SHELL-356	12/27/2012	2013-01702	03/04/2013
AMC421193	SHELL-357	12/28/2012	2013-01703	03/04/2013
AMC421194	SHELL-358	12/28/2012	2013-01704	03/04/2013

RECEIVED  
 BLM  
 PHOENIX, ARIZONA  
 03/04/2013

BLM Serial Number	Claim Name	Location Date	County Records Number	Recording Date
AMC421195	SHELL-359	12/21/2012	2013-01705	03/04/2013
AMC421196	SHELL-360	12/21/2012	2013-01706	03/04/2013
AMC421197	SHELL-361	12/21/2012	2013-01707	03/04/2013
AMC421198	SHELL-362	12/21/2012	2013-01708	03/04/2013
AMC421199	SHELL-363	12/21/2012	2013-01709	03/04/2013
AMC421200	SHELL-364	12/21/2012	2013-01710	03/04/2013
AMC421201	SHELL-365	12/21/2012	2013-01711	03/04/2013
AMC421202	SHELL-366	12/21/2012	2013-01712	03/04/2013
AMC421203	SHELL-367	12/21/2012	2013-01713	03/04/2013
AMC421204	SHELL-368	12/20/2012	2013-01714	03/04/2013
AMC421205	SHELL-369	12/20/2012	2013-01715	03/04/2013
AMC421206	SHELL-370	12/20/2012	2013-01716	03/04/2013
AMC421207	SHELL-371	12/20/2012	2013-01717	03/04/2013
AMC421208	SHELL-372	12/20/2012	2013-01718	03/04/2013
AMC421209	SHELL-373	12/20/2012	2013-01719	03/04/2013
AMC421210	SHELL-374	12/20/2012	2013-01720	03/04/2013
AMC421211	SHELL-375	12/20/2012	2013-01721	03/04/2013
AMC421212	SHELL-376	12/20/2012	2013-01722	03/04/2013
AMC421213	SHELL-377	12/20/2012	2013-01723	03/04/2013
AMC421214	SHELL-378	12/20/2012	2013-01724	03/04/2013
AMC421215	SHELL-379	12/19/2012	2013-01725	03/04/2013
AMC421216	SHELL-380	12/19/2012	2013-01726	03/04/2013
AMC421217	SHELL-381	12/19/2012	2013-01727	03/04/2013
AMC421218	SHELL-382	12/19/2012	2013-01728	03/04/2013
AMC421219	SHELL-383	12/19/2012	2013-01729	03/04/2013
AMC421220	SHELL-384	12/19/2012	2013-01730	03/04/2013
AMC421221	SHELL-385	12/19/2012	2013-01731	03/04/2013
AMC421222	SHELL-386	12/19/2012	2013-01732	03/04/2013
AMC421223	SHELL-387	12/19/2012	2013-01733	03/04/2013
AMC421224	SHELL-388	12/19/2012	2013-01734	03/04/2013
AMC421225	SHELL-389	12/19/2012	2013-01735	03/04/2013
AMC421226	SHELL-390	12/19/2012	2013-01736	03/04/2013
AMC421227	SHELL-391	12/18/2012	2013-01737	03/04/2013
AMC421228	SHELL-392	12/18/2012	2013-01738	03/04/2013
AMC421229	SHELL-393	12/18/2012	2013-01739	03/04/2013
AMC421230	SHELL-394	12/18/2012	2013-01740	03/04/2013
AMC421231	SHELL-395	12/18/2012	2013-01741	03/04/2013

PHOENIX, ARIZONA  
 REC'D  
 FEB 28 2013  
 10:55 AM

BLM Serial Number	Claim Name	Location Date	County Records Number	Recording Date
AMC421232	SHELL-396	12/18/2012	2013-01742	03/04/2013
AMC421233	SHELL-397	12/18/2012	2013-01743	03/04/2013
AMC421234	SHELL-398	12/18/2012	2013-01744	03/04/2013
AMC421235	SHELL-399	02/05/2013	2013-01745	03/04/2013
AMC424351	SHELL-400	06/20/2013	2013-05411	07/22/2013
AMC424565	SHELL-400A	07/31/2013	2013-05816	08/06/2013
AMC424352	SHELL-401	06/20/2013	2013-05412	07/22/2013
AMC424353	SHELL-402	06/20/2013	2013-05413	07/22/2013
AMC424354	SHELL-403	06/17/2013	2013-05414	07/22/2013
AMC424355	SHELL-404	06/17/2013	2013-05415	07/22/2013
AMC424356	SHELL-405	06/17/2013	2013-05416	07/22/2013
AMC424357	SHELL-406	06/17/2013	2013-05417	07/22/2013
AMC424358	SHELL-407	06/17/2013	2013-05418	07/22/2013
AMC424359	SHELL-408	06/17/2013	2013-05419	07/22/2013
AMC424360	SHELL-409	06/18/2013	2013-05420	07/22/2013
AMC424361	SHELL-409A	06/20/2013	2013-05421	07/22/2013
AMC424362	SHELL-410	07/11/2013	2013-05422	07/22/2013
AMC424363	SHELL-411	06/20/2013	2013-05423	07/22/2013
AMC424364	SHELL-412	07/11/2013	2013-05424	07/22/2013
AMC424365	SHELL-413	06/20/2013	2013-05425	07/22/2013
AMC424366	SHELL-414	06/17/2013	2013-05426	07/22/2013
AMC424367	SHELL-415	06/17/2013	2013-05427	07/22/2013
AMC424368	SHELL-416	06/17/2013	2013-05428	07/22/2013
AMC424369	SHELL-417	07/11/2013	2013-05429	07/22/2013
AMC424370	SHELL-418	06/17/2013	2013-05430	07/22/2013
AMC424371	SHELL-419	06/18/2013	2013-05431	07/22/2013
AMC424372	SHELL-420	06/20/2013	2013-05432	07/22/2013
AMC424373	SHELL-421	06/20/2013	2013-05433	07/22/2013
AMC424374	SHELL-422	06/20/2013	2013-05434	07/22/2013
AMC424375	SHELL-423	06/18/2013	2013-05435	07/22/2013
AMC424376	SHELL-424	06/18/2013	2013-05436	07/22/2013
AMC424377	SHELL-425	06/18/2013	2013-05437	07/22/2013
AMC424378	SHELL-426	06/18/2013	2013-05438	07/22/2013
AMC424379	SHELL-427	06/18/2013	2013-05439	07/22/2013
AMC424380	SHELL-428	06/18/2013	2013-05440	07/22/2013
AMC424381	SHELL-429	06/18/2013	2013-05441	07/22/2013
AMC424382	SHELL-430	06/18/2013	2013-05442	07/22/2013

Handwritten marks on the left margin, including a vertical line and several arrows pointing to the right.

PHOENIX REC'D  
ARIZONA  
07/22/2013  
RECEIVED

BLM Serial Number	Claim Name	Location Date	County Records Number	Recording Date
AMC424383	SHELL-431	06/18/2013	2013-05443	07/22/2013
AMC424384	SHELL-432	06/18/2013	2013-05444	07/22/2013
AMC424385	SHELL-433	06/20/2013	2013-05445	07/22/2013
AMC424386	SHELL-434	06/18/2013	2013-05446	07/22/2013
AMC424387	SHELL-435	06/18/2013	2013-05447	07/22/2013
AMC424388	SHELL-436	06/18/2013	2013-05448	07/22/2013
AMC424389	SHELL-437	07/11/2013	2013-05449	07/22/2013
AMC424390	SHELL-438	07/11/2013	2013-05450	07/22/2013
AMC424391	SHELL-439	07/11/2013	2013-05451	07/22/2013

**C. WCR Unpatented Mining Claims:**

The following are the active unpatented lode mining claims for Arizona Minerals Inc. situated in the Harshaw and Patagonia Mining District, in Sections 13, 24, 25 and 36 in Township 23 South, Range 15 East; in Sections 8, 9, 16 through 21, and 28 through 32 in Township 23 South, Range 16 East; in Section 1 in Township 24 South, Range 15 East; and in Section 6 in Township 24 South, Range 16 East, all in the G&SR Meridian, Santa Cruz County, Arizona, the names of which and the place of record of the location notices thereof in the official records of the Santa Cruz County Recorder and Arizona State office of the Bureau of Land Management are as follows:

BLM Serial Number	Claim Name	Location Date	County Records Number	Recording Date
AMC367401	WCR-20	09/06/2005	2005-16751	12/06/2005
AMC367402	WCR-21	09/06/2005	2005-16752	12/06/2005
AMC367403	WCR-22	09/06/2005	2005-16753	12/06/2005
AMC367404	WCR-23	09/06/2005	2005-16754	12/06/2005
AMC367405	WCR-24	09/06/2005	2005-16755	12/06/2005
AMC367406	WCR-25	09/06/2005	2005-16756	12/06/2005
AMC367407	WCR-26	09/06/2005	2005-16757	12/06/2005
AMC367408	WCR-27	09/06/2005	2005-16758	12/06/2005
AMC367409	WCR-28	09/06/2005	2005-16759	12/06/2005
AMC367410	WCR-29	09/06/2005	2005-16760	12/06/2005
AMC367411	WCR-30	09/06/2005	2005-16761	12/06/2005
AMC367412	WCR-31	09/06/2005	2005-16762	12/06/2005
AMC367413	WCR-32	09/06/2005	2005-16763	12/06/2005
AMC367414	WCR-33	09/06/2005	2005-16764	12/06/2005
AMC367415	WCR-34	09/06/2005	2005-16765	12/06/2005

BLM Serial Number	Claim Name	Location Date	County Records Number	Recording Date
AMC367416	WCR-35	09/06/2005	2005-16766	12/06/2005
AMC367417	WCR-36	09/06/2005	2005-16767	12/06/2005
AMC367418	WCR-37	09/06/2005	2005-16768	12/06/2005
AMC367419	WCR-38	09/06/2005	2005-16769	12/06/2005
AMC367420	WCR-39	09/06/2005	2005-16770	12/06/2005
AMC367422	WCR-41	09/06/2005	2005-16772	12/06/2005
AMC367424	WCR-43	09/06/2005	2005-16774	12/06/2005
AMC367426	WCR-45	09/06/2005	2005-16776	12/06/2005
AMC367428	WCR-47	09/06/2005	2005-16778	12/06/2005
AMC367430	WCR-49	09/06/2005	2005-16780	12/06/2005
AMC367431	WCR-50	09/07/2005	2005-16781	12/06/2005
AMC367432	WCR-51	09/07/2005	2005-16782	12/06/2005
AMC367433	WCR-52	09/07/2005	2005-16783	12/06/2005
AMC367434	WCR-53	09/07/2005	2005-16784	12/06/2005
AMC367435	WCR-54	09/07/2005	2005-16785	12/06/2005
AMC367436	WCR-55	09/07/2005	2005-16786	12/06/2005
AMC367437	WCR-56	09/07/2005	2005-16787	12/06/2005
AMC367438	WCR-57	09/07/2005	2005-16788	12/06/2005
AMC367439	WCR-58	09/07/2005	2005-16789	12/06/2005
AMC367441	WCR-60	09/07/2005	2005-16791	12/06/2005
AMC367442	WCR-61	09/07/2005	2005-16792	12/06/2005
AMC367443	WCR-62	09/07/2005	2005-16793	12/06/2005
AMC367444	WCR-63	09/07/2005	2005-16794	12/06/2005
AMC367445	WCR-64	09/07/2005	2005-16795	12/06/2005
AMC367446	WCR-65	09/07/2005	2005-16796	12/06/2005
AMC367447	WCR-66	09/07/2005	2005-16797	12/06/2005
AMC367448	WCR-67	09/07/2005	2005-16798	12/06/2005
AMC367449	WCR-68	09/07/2005	2005-16799	12/06/2005
AMC367450	WCR-69	09/07/2005	2005-16800	12/06/2005
AMC367451	WCR-70	09/07/2005	2005-16801	12/06/2005
AMC367452	WCR-71	09/07/2005	2005-16802	12/06/2005
AMC367453	WCR-72	09/07/2005	2005-16803	12/06/2005
AMC367454	WCR-73	09/07/2005	2005-16804	12/06/2005
AMC367455	WCR-74	09/07/2005	2005-16805	12/06/2005
AMC367456	WCR-75	09/07/2005	2005-16806	12/06/2005
AMC367457	WCR-76	09/07/2005	2005-16807	12/06/2005
AMC367458	WCR-77	09/07/2005	2005-16808	12/06/2005

PHOENIX, ARIZONA  
 RECEIVED  
 12/06/2005

BLM Serial Number	Claim Name	Location Date	County Records Number	Recording Date
AMC367459	WCR-78	09/07/2005	2005-16809	12/06/2005
AMC367460	WCR-79	09/07/2005	2005-16810	12/06/2005
AMC367461	WCR-81	09/07/2005	2005-16811	12/06/2005
AMC367462	WCR-82	09/07/2005	2005-16812	12/06/2005
AMC367463	WCR-83	09/07/2005	2005-16813	12/06/2005
AMC367464	WCR-85	09/07/2005	2005-16814	12/06/2005
AMC367465	WCR-87	09/07/2005	2005-16815	12/06/2005
AMC367466	WCR-88	09/07/2005	2005-16816	12/06/2005
AMC367467	WCR-89	09/07/2005	2005-16817	12/06/2005
AMC367468	WCR-90	09/07/2005	2005-16818	12/06/2005
AMC367469	WCR-91	09/07/2005	2005-16819	12/06/2005
AMC367470	WCR-93	09/07/2005	2005-16820	12/06/2005
AMC367471	WCR-94	09/07/2005	2005-16821	12/06/2005
AMC367472	WCR-95	09/08/2005	2005-16822	12/06/2005
AMC367473	WCR-96	09/08/2005	2005-16823	12/06/2005
AMC367474	WCR-97	09/08/2005	2005-16824	12/06/2005
AMC367475	WCR-98	09/08/2005	2005-16825	12/06/2005
AMC367476	WCR-99	09/08/2005	2005-16826	12/06/2005
AMC367477	WCR-100	09/08/2005	2005-16827	12/06/2005
AMC367478	WCR-101	09/08/2005	2005-16828	12/06/2005
AMC367479	WCR-102	09/08/2005	2005-16829	12/06/2005
AMC367480	WCR-103	09/08/2005	2005-16830	12/06/2005
AMC367481	WCR-104	09/08/2005	2005-16831	12/06/2005
AMC367482	WCR-105	09/08/2005	2005-16832	12/06/2005
AMC367483	WCR-106	09/08/2005	2005-16833	12/06/2005
AMC367484	WCR-107	09/08/2005	2005-16834	12/06/2005
AMC367485	WCR-108	09/08/2005	2005-16835	12/06/2005
AMC367486	WCR-109	09/08/2005	2005-16836	12/06/2005
AMC367487	WCR-110	09/08/2005	2005-16837	12/06/2005
AMC376328 *	Amended	12/07/2006	2006-19777	12/15/2006
AMC367488	WCR-111	09/08/2005	2005-16838	12/06/2005
AMC367489	WCR-112	09/08/2005	2005-16839	12/06/2005

RECEIVED  
 PHOENIX, ARIZONA  
 12/06/2005

← CLOS

\* Please note that the BLM erroneously assigned new "AMC" numbers to these amendments at the time they were filed. The AMC numbers associated with the amendments are "closed" due to non-payment of maintenance fees, but that does not influence the effectiveness of the original claims, which are valid and up-to-date. Arizona Minerals, Inc. is working with the BLM to correct the filing error.



BLM Serial Number	Claim Name	Location Date	County Records Number	Recording Date
AMC376329 *	Amended	12/08/2006	2006-19778	12/15/2006
AMC367490	WCR-113	09/08/2005	2005-16840	12/06/2005
AMC367491	WCR-114	09/08/2005	2005-16841	12/06/2005
AMC376330 *	Amended	12/09/2006	2006-19779	12/15/2006
AMC367492	WCR-115	09/08/2005	2005-16842	12/06/2005
AMC367493	WCR-116	09/08/2005	2005-16843	12/06/2005
AMC367494	WCR-117	09/09/2005	2005-16844	12/06/2005
AMC367495	WCR-118	09/09/2005	2005-16845	12/06/2005
AMC367496	WCR-119	09/09/2005	2005-16846	12/06/2005
AMC367497	WCR-120	09/09/2005	2005-16847	12/06/2005
AMC367498	WCR-121	09/09/2005	2005-16848	12/06/2005
AMC367499	WCR-122	09/09/2005	2005-16849	12/06/2005
AMC367500	WCR-123	09/09/2005	2005-16850	12/06/2005
AMC367501	WCR-124	09/08/2005	2005-16851	12/06/2005
AMC367502	WCR-125	09/08/2005	2005-16852	12/06/2005
AMC367503	WCR-126	09/08/2005	2005-16853	12/06/2005
AMC367504	WCR-127	09/08/2005	2005-16854	12/06/2005
AMC367505	WCR-128	09/08/2005	2005-16855	12/06/2005
AMC367506	WCR-129	09/08/2005	2005-16856	12/06/2005
AMC367507	WCR-130	09/08/2005	2005-16857	12/06/2005
AMC367508	WCR-131	09/08/2005	2005-16858	12/06/2005
AMC367509	WCR-132	09/08/2005	2005-16859	12/06/2005
AMC367510	WCR-133	09/08/2005	2005-16860	12/06/2005
AMC367511	WCR-134	09/08/2005	2005-16861	12/06/2005
AMC367512	WCR-135	09/08/2005	2005-16862	12/06/2005
AMC367513	WCR-136	09/08/2005	2005-16863	12/06/2005
AMC367514	WCR-137	09/08/2005	2005-16864	12/06/2005
AMC367515	WCR-138	09/08/2005	2005-16865	12/06/2005
AMC367516	WCR-139	09/08/2005	2005-16866	12/06/2005
AMC367517	WCR-140	09/08/2005	2005-16867	12/06/2005
AMC367518	WCR-141	09/08/2005	2005-16868	12/06/2005
AMC367519	WCR-142	09/08/2005	2005-16869	12/06/2005
AMC367520	WCR-143	09/08/2005	2005-16870	12/06/2005

← close  
← close

RECEIVED  
PHOENIX, ARIZONA  
DEC 12 2005

\* Please note that the BLM erroneously assigned new "AMC" numbers to these amendments at the time they were filed. The AMC numbers associated with the amendments are "closed" due to non-payment of maintenance fees, but that does not influence the effectiveness of the original claims, which are valid and up-to-date. Arizona Minerals, Inc. is working with the BLM to correct the filing error.

BLM Serial Number	Claim Name	Location Date	County Records Number	Recording Date
AMC367521	WCR-144	09/09/2005	2005-16871	12/06/2005
AMC367522	WCR-145	09/09/2005	2005-16872	12/06/2005
AMC367523	WCR-146	09/09/2005	2005-16873	12/06/2005
AMC367524	WCR-147	09/09/2005	2005-16874	12/06/2005
AMC367525	WCR-148	09/09/2005	2005-16875	12/06/2005
AMC367526	WCR-149	09/09/2005	2005-16876	12/06/2005
AMC367527	WCR-150	09/09/2005	2005-16877	12/06/2005
AMC367528	WCR-151	09/09/2005	2005-16878	12/06/2005
AMC367529	WCR-152	09/08/2005	2005-16879	12/06/2005
AMC367530	WCR-153	09/08/2005	2005-16880	12/06/2005
AMC367531	WCR-154	09/08/2005	2005-16881	12/06/2005
AMC367532	WCR-155	09/08/2005	2005-16882	12/06/2005
AMC367533	WCR-156	09/08/2005	2005-16883	12/06/2005
AMC367534	WCR-157	09/08/2005	2005-16884	12/06/2005
AMC367535	WCR-158	09/08/2005	2005-16885	12/06/2005
AMC367536	WCR-159	09/08/2005	2005-16886	12/06/2005
AMC367537	WCR-160	09/08/2005	2005-16887	12/06/2005
AMC367538	WCR-161	09/08/2005	2005-16888	12/06/2005
AMC367539	WCR-162	09/09/2005	2005-16889	12/06/2005
AMC367540	WCR-163	09/09/2005	2005-16890	12/06/2005
AMC367541	WCR-164	09/09/2005	2005-16891	12/06/2005
AMC367542	WCR-165	09/09/2005	2005-16892	12/06/2005
AMC367543	WCR-166	09/09/2005	2005-16893	12/06/2005
AMC367544	WCR-167	09/09/2005	2005-16894	12/06/2005
AMC367545	WCR-168	09/09/2005	2005-16895	12/06/2005
AMC367546	WCR-169	09/09/2005	2005-16896	12/06/2005
AMC367547	WCR-170	09/09/2005	2005-16897	12/06/2005
AMC367548	WCR-171	09/09/2005	2005-16898	12/06/2005
AMC367549	WCR-172	09/09/2005	2005-16899	12/06/2005
AMC367550	WCR-173	09/09/2005	2005-16900	12/06/2005
AMC367551	WCR-174	09/09/2005	2005-16901	12/06/2005
AMC367552	WCR-175	09/07/2005	2005-16902	12/06/2005
AMC367553	WCR-176	09/07/2005	2005-16903	12/06/2005
AMC367554	WCR-177	09/11/2005	2005-16904	12/06/2005
AMC367555	WCR-178	09/11/2005	2005-16905	12/06/2005
AMC367556	WCR-179	09/11/2005	2005-16906	12/06/2005
AMC367557	WCR-180	09/11/2005	2005-16907	12/06/2005

PHOENIX, ARIZONA  
 RECEIVED  
 12/06/2005

BLM Serial Number	Claim Name	Location Date	County Records Number	Recording Date
AMC367558	WCR-181	09/11/2005	2005-16908	12/06/2005
AMC367559	WCR-182	09/11/2005	2005-16909	12/06/2005
AMC367584	WCR-207	09/11/2005	2005-16934	12/06/2005
AMC367585	WCR-208	09/09/2005	2005-16935	12/06/2005
AMC367586	WCR-209	09/11/2005	2005-16936	12/06/2005
AMC367587	WCR-210	09/11/2005	2005-16937	12/06/2005
AMC367588	WCR-211	09/11/2005	2005-16938	12/06/2005
AMC367589	WCR-212	09/11/2005	2005-16939	12/06/2005
AMC367590	WCR-213	09/11/2005	2005-16940	12/06/2005
AMC367591	WCR-214	09/08/2005	2005-16941	12/06/2005
AMC367592	WCR-215	09/08/2005	2005-16942	12/06/2005
AMC367593	WCR-216	09/11/2005	2005-16943	12/06/2005
AMC367594	WCR-217	09/11/2005	2005-16944	12/06/2005
AMC367595	WCR-218	09/08/2005	2005-16945	12/06/2005
AMC367596	WCR-219	09/11/2005	2005-16946	12/06/2005
AMC367597	WCR-220	09/08/2005	2005-16947	12/06/2005
AMC367598	WCR-221	09/08/2005	2005-16948	12/06/2005
AMC367600	WCR-223	09/08/2005	2005-16950	12/06/2005
AMC368661	WCR 274	09/21/2005	2005-16725	12/06/2005
	Amended	12/23/2005	2005-18179	12/28/2005
AMC368662	WCR 275	09/21/2005	2005-16726	12/06/2005
	Amended	12/23/2005	2005-18180	12/28/2005
AMC368663	WCR 277	09/21/2005	2005-16727	12/06/2005
	Amended	12/23/2005	2005-18181	12/28/2005
AMC368664	WCR 278	09/21/2005	2005-16728	12/06/2005
	Amended	12/23/2005	2005-18182	12/28/2005
AMC368665	WCR 293	09/22/2005	2005-16729	12/06/2005
	Amended	12/23/2005	2005-18183	12/28/2005
AMC368666	WCR 301	09/22/2005	2005-16730	12/06/2005
	Amended	12/23/2005	2005-18184	12/28/2005
AMC368667	WCR 303	10/13/2005	2005-16731	12/06/2005
	Amended	12/23/2005	2005-18185	12/28/2005
AMC368668	WCR 304	10/13/2005	2005-16732	12/06/2005
	Amended	12/23/2005	2005-18186	12/28/2005
AMC368669	WCR 305	10/13/2005	2005-16733	12/06/2005
	Amended	12/23/2005	2005-18187	12/28/2005
AMC368670	WCR 306	10/13/2005	2005-16734	12/06/2005

BLM Serial Number	Claim Name	Location Date	County Records Number	Recording Date
	Amended	12/23/2005	2005-18188	12/28/2005
AMC368671	WCR 307	10/12/2005	2005-16735	12/06/2005
	Amended	12/23/2005	2005-18189	12/28/2005
AMC368672	WCR 308	10/12/2005	2005-16736	12/06/2005
	Amended	12/23/2005	2005-18190	12/28/2005
AMC368673	WCR 309	10/12/2005	2005-16737	12/06/2005
	Amended	12/23/2005	2005-18191	12/28/2005
AMC368674	WCR 310	10/12/2005	2005-16738	12/06/2005
	Amended	12/23/2005	2005-18192	12/28/2005
AMC368675	WCR 311	10/12/2005	2005-16739	12/06/2005
	Amended	12/23/2005	2005-18193	12/28/2005
AMC368676	WCR 312	10/12/2005	2005-16740	12/06/2005
	Amended	12/23/2005	2005-18194	12/28/2005
AMC368677	WCR 313	10/12/2005	2005-16741	12/06/2005
	Amended	12/23/2005	2005-18195	12/28/2005
AMC368678	WCR 314	10/12/2005	2005-16742	12/06/2005
	Amended	12/23/2005	2005-18196	12/28/2005
AMC368679	WCR 315	10/12/2005	2005-16743	12/06/2005
	Amended	12/23/2005	2005-18197	12/28/2005
AMC368680	WCR 316	10/12/2005	2005-16744	12/06/2005
	Amended	12/23/2005	2005-18198	12/28/2005
AMC368681	WCR 317	10/12/2005	2005-16745	12/06/2005
	Amended	12/23/2005	2005-18199	12/28/2005
AMC368682	WCR 318	10/12/2005	2005-16746	12/06/2005
	Amended	12/23/2005	2005-18200	12/28/2005
AMC373271	WCR-323	05/01/2006	2006-07297	05/02/2006
AMC373273	WCR-359	07/14/2006	2006-11578	07/19/2006
AMC373274	WCR-360	07/14/2006	2006-11579	07/19/2006
AMC373275	WCR-361	07/14/2006	2006-11580	07/19/2006
AMC376279	WCR-80	10/19/2006	2006-19728	12/15/2006
AMC376280	WCR-84	10/19/2006	2006-19729	12/15/2006
AMC376281	WCR-86	10/19/2006	2006-19730	12/15/2006
AMC376282	WCR-4	10/13/2006	2006-19731	12/15/2006
AMC376283	WCR-5	10/13/2006	2006-19732	12/15/2006
AMC376284	WCR-6	10/13/2006	2006-19733	12/15/2006
AMC376285	WCR-7	10/13/2006	2006-19734	12/15/2006
AMC376286	WCR-8	10/13/2006	2006-19735	12/15/2006

PHOENIX, ARIZONA  
 RECEIVED  
 12/28/2005

BLM Serial Number	Claim Name	Location Date	County Records Number	Recording Date
AMC376287	WCR-9	10/13/2006	2006-19736	12/15/2006
AMC376288	WCR-10	10/13/2006	2006-19737	12/15/2006
AMC376289	WCR-11	10/13/2006	2006-19738	12/15/2006
AMC376290	WCR-12	10/13/2006	2006-19739	12/15/2006
AMC376291	WCR-13	10/13/2006	2006-19740	12/15/2006
AMC376292	WCR-14	10/13/2006	2006-19741	12/15/2006
AMC376293	WCR-15	10/13/2006	2006-19742	12/15/2006
AMC376294	WCR-16	10/13/2006	2006-19743	12/15/2006
AMC376295	WCR-17	10/13/2006	2006-19744	12/15/2006
AMC376296	WCR-18	10/13/2006	2006-19745	12/15/2006
AMC376297	WCR-19	10/13/2006	2006-19746	12/15/2006
AMC376302	WCR-404	10/13/2006	2006-19751	12/15/2006
AMC376303	WCR-405	10/13/2006	2006-19752	12/15/2006
AMC376304	WCR-406	10/13/2006	2006-19753	12/15/2006
AMC376305	WCR-407	10/13/2006	2006-19754	12/15/2006
AMC376316	WCR-420A	12/13/2006	2006-19765	12/15/2006
AMC376317	WCR-421A	12/13/2006	2006-19766	12/15/2006
AMC376318	WCR-422	10/10/2006	2006-19767	12/15/2006
AMC376319	WCR-423	10/10/2006	2006-19768	12/15/2006
AMC376320	WCR-424	10/10/2006	2006-19769	12/15/2006
AMC376321	WCR-425	10/10/2006	2006-19770	12/15/2006
AMC376322	WCR-426	10/18/2006	2006-19771	12/15/2006
AMC376323	WCR-427	10/18/2006	2006-19772	12/15/2006
AMC376324	WCR-428	10/29/2006	2006-19773	12/15/2006
AMC376325	WCR-429	10/29/2006	2006-19774	12/15/2006
AMC376326	WCR-430	11/30/2006	2006-19775	12/15/2006
AMC376327	WCR-431	12/11/2006	2006-19776	12/15/2006
AMC376331	WCR-110E	12/06/2006	2006-19780	12/15/2006
AMC376332	WCR-112E	12/06/2006	2006-19781	12/15/2006
AMC376333	WCR-114E	12/06/2006	2006-19782	12/15/2006
AMC376440	WCR-432	12/20/2006	2007-01454	01/29/2007
AMC376441	WCR-433	12/20/2006	2007-01455	01/29/2007
AMC376442	WCR-434	12/20/2006	2007-01456	01/29/2007
AMC376443	WCR-435	12/20/2006	2007-01457	01/29/2007
AMC376444	WCR-436	12/20/2006	2007-01458	01/29/2007
AMC376445	WCR-437	12/20/2006	2007-01459	01/29/2007
AMC376446	WCR-438	12/20/2006	2007-01460	01/29/2007

PHOENIX, ARIZONA  
 RECEIVED  
 AUG 15 2006

BLM Serial Number	Claim Name	Location Date	County Records Number	Recording Date
AMC376447	WCR-439	12/20/2006	2007-01461	01/29/2007
AMC427463	WCR-92	02/10/2014	2014-01329	03/10/2014
AMC427464	WCR-183	02/05/2014	2014-01330	03/10/2014
AMC427465	WCR-184	02/04/2014	2014-01331	03/10/2014
AMC427466	WCR-185	02/05/2014	2014-01332	03/10/2014
AMC427467	WCR-186	02/04/2014	2014-01333	03/10/2014
AMC427468	WCR-187	02/05/2014	2014-01334	03/10/2014
AMC427469	WCR-188	02/04/2014	2014-01335	03/10/2014
AMC427470	WCR-189	02/05/2014	2014-01336	03/10/2014
AMC427471	WCR-190	02/04/2014	2014-01337	03/10/2014
AMC427472	WCR-191	02/05/2014	2014-01338	03/10/2014
AMC427473	WCR-192	02/04/2014	2014-01339	03/10/2014
AMC427474	WCR-193	02/05/2014	2014-01340	03/10/2014
AMC427475	WCR-194	02/04/2014	2014-01341	03/10/2014
AMC427476	WCR-195	02/05/2014	2014-01342	03/10/2014
AMC427477	WCR-196	02/04/2014	2014-01343	03/10/2014
AMC427478	WCR-197	02/05/2014	2014-01344	03/10/2014
AMC427479	WCR-198	02/04/2014	2014-01345	03/10/2014
AMC427480	WCR-199	02/05/2014	2014-01346	03/10/2014
AMC427481	WCR-200	02/04/2014	2014-01347	03/10/2014
AMC427482	WCR-201	02/05/2014	2014-01348	03/10/2014
AMC427483	WCR-202	02/05/2014	2014-01349	03/10/2014
AMC427484	WCR-203	02/05/2014	2014-01350	03/10/2014
AMC427485	WCR-204	02/05/2014	2014-01351	03/10/2014
AMC427486	WCR-205	02/05/2014	2014-01352	03/10/2014
AMC427487	WCR-206	02/05/2014	2014-01353	03/10/2014
AMC427488	WCR-255	02/10/2014	2014-01354	03/10/2014
AMC427489	WCR-256	02/06/2014	2014-01355	03/10/2014
AMC427490	WCR-257	02/10/2014	2014-01356	03/10/2014
AMC427491	WCR-258	02/06/2014	2014-01357	03/10/2014
AMC427492	WCR-259	02/10/2014	2014-01358	03/10/2014
AMC427493	WCR-260	02/06/2014	2014-01359	03/10/2014
AMC427494	WCR-261	02/10/2014	2014-01360	03/10/2014
AMC427495	WCR-262	02/10/2014	2014-01361	03/10/2014
AMC427496	WCR-263	02/10/2014	2014-01362	03/10/2014
AMC427497	WCR-264	02/10/2014	2014-01363	03/10/2014

PHOENIX, ARIZONA  
 RECEIVED  
 03/10/2014

**D. FOBC Unpatented Mining Claims:**

The following described unpatented lode mining are in the Harshaw and Patagonia Mining District, situated within Sections 5, 8 and 9 in Township 23 South, Range 16 East in the G&SR Meridian, Santa Cruz County, Arizona, the names of which and the place of record of the location notices thereof in the official records of the Santa Cruz County Recorder and Arizona State Office of the Bureau of Land Management are as follows:

BLM Serial Number	Claim Name	Location Date	County Records Number	Recording Date
AMC374413	PAT 1	07/10/2006	2006-16082	10/06/2006
AMC374414	PAT 2	07/10/2006	2006-16083	10/06/2006
AMC374415	PAT 3	07/10/2006	2006-16084	10/06/2006
AMC374416	PAT 4	07/10/2006	2006-16085	10/06/2006
AMC374417	PAT 5	07/10/2006	2006-16086	10/06/2006
AMC374418	PAT 6	07/10/2006	2006-16087	10/06/2006
AMC374419	PAT 7	07/10/2006	2006-16088	10/06/2006
AMC374420	PAT 8	07/10/2006	2006-16089	10/06/2006
AMC374421	PAT 9	07/10/2006	2006-16090	10/06/2006
AMC435089	PAT 10	07/10/2006	2006-16091	10/06/2006
	Amended	10/28/2015	2015-06352	11/05/2015
AMC374423	PAT 11	07/10/2006	2006-16092	10/06/2006
AMC374424	PAT 12	07/10/2006	2006-16093	10/06/2006
AMC374425	PAT 13	07/10/2006	2006-16094	10/06/2006
AMC374426	PAT 14	07/10/2006	2006-16095	10/06/2006
AMC374427	PAT 15	07/10/2006	2006-16096	10/06/2006
AMC374428	PAT 16	07/10/2006	2006-16097	10/06/2006
	Amended	10/28/2015	2015-06353	11/05/2015

RECEIVED  
BLM AZ STATE OFFICE  
2018 AUG 13 P 2:39  
PHOENIX, ARIZONA

**Extremely Urgent**

This envelope is for use with the following services:

- UPS Next Day Air®
- UPS Worldwide Express®
- UPS 2nd Day Air®

- Do not use this envelope for:
- UPS Ground
  - UPS Standard
  - UPS 3 Day Select®
  - UPS Worldwide Expedited®

**Domestic Shipments**





- To qualify for the Letter rate, UPS Express Envelopes may only contain correspondence, urgent documents, and/or electronic media, and must weigh 8 oz. or less. UPS Express Envelopes containing items other than those listed or weighing more than 8 oz. will be billed by weight.

**International Shipments**

- The UPS Express Envelope may be used only for documents of no commercial value. Certain countries consider electronic documents to be commercial. Visit [ups.com/importexport](http://ups.com/importexport) to verify if you are eligible to ship to a particular country.




To qualify for the Letter rate, the UPS Express Envelope weighing more than 8 oz. must be used only for documents of no commercial value. Certain countries consider electronic documents to be commercial. Visit [ups.com/importexport](http://ups.com/importexport) to verify if you are eligible to ship to a particular country.

**Note:** Express Envelopes are not recommended for shipping items containing sensitive personal information or cash equivalents.

TIFFANY H. MORIS 5207708708 QUARLES & BRADY, LLC 1 SOUTH CHURCH AVENUE TUCSON AZ 85701		1.0 LBS LTR	1 OF 1
<b>SHIP TO:</b> ARIZONA STATE OFFICE BUREAU OF LAND MANAGEMENT ATTN: INFORMATION ACCESS CENTER SUITE 800 1 N. CENTRAL AVENUE PHOENIX AZ 85004			
	<b>AZ 850 9-10</b> 		
<b>UPS NEXT DAY AIR</b>		<b>1</b>	
TRACKING #: 1Z 816 929 01 9663 9799			
			
BILLING: P/P			
Reference No.1: 159799.00005			
<small>XOL 18/07/27</small>		<small>NV45 03.0A 07/2013</small>	
			

RECEIVED  
BLM STATE OFFICE  
2018 AUG 13 P. 2:33  
PHOENIX, ARIZONA

Serving you for more than 100 years  
United Parcel Service

International Shipping Notice - Carriage hereunder may be subject to the rules relating to liability and other terms and/or conditions established by the Convention for the Unification of Certain Rules Relating to International Carriage by Air (the "Warsaw Convention") and/or the Convention on the Contract for the International Carriage of Goods by Road (the "CMR Convention"). These commodities, technology or software were exported from the U.S. in accordance with the Export Administration Regulations. Diversion contrary to U.S. law prohibited.

010195101 1/15 TG United Parcel Service



**United States Department of the Interior**  
**Bureau of Land Management**  
 DIV OF LANDS, MINRLS & ENERGY  
 ONE N CENTRAL AVE  
 PHOENIX, AZ 85004 -4427  
 Phone: 602-417-9200

Receipt

No: 4235094

<b>Transaction #:</b> 4350446	
<b>Date of Transaction:</b> 08/14/2018	
<b>CUSTOMER:</b>	
QUARLES & BRADY LLP 1 S CHURCH AVE SUITE 1700 TUCSON, AZ 85701-1612 US	

LINE #	QTY	DESCRIPTION	REMARKS	UNIT PRICE	TOTAL
1	1.00	LOCATABLE MINERALS / MINING CLAIMS-NOT NEW-UNADJUD, ONE AUTH NO. ONLY / MINING CLAIM MONEY RECEIVED <b>CASES: AMC438049/\$187240.00</b>	MAINT 2019/1208	- n/a -	187240.00
<b>TOTAL:</b>					<b>\$187,240.00</b>

PAYMENT INFORMATION			
1	AMOUNT:	187240.00	POSTMARKED: N/A
	TYPE:	CHECK	RECEIVED: 08/13/2018
	CHECK NO:	5595	
	NAME:	ARIZONA MINERALS INC 2210 E FORT LOWELL RD TUCSON AZ 85719 US	

REMARKS

This receipt was generated by the automated BLM Collections and Billing System and is a paper representation of a portion of the official electronic record contained therein.

376277

373267

376328

376437

427463

374413

435089

438049

440259

438412

439467

51409

392436

376997

394954

424560

383320

424350

412595

414953

416189

420822

421166

435891

367398

368661





One South Church Avenue  
Suite 1700  
Tucson, Arizona 85701-1621  
520.770.8700  
Fax 520.623.2418  
www.quarles.com

Attorneys at Law in  
Chicago  
Indianapolis  
Madison  
Milwaukee  
Naples  
Phoenix  
Scottsdale  
Tampa  
Tucson  
Washington, D.C.

Writer's Direct Dial: 520-770-8717  
E-Mail: marian.lalonde@quarles.com

August 9, 2017

**VIA OVERNIGHT COURIER**

Bureau of Land Management  
Arizona State Office  
Attention: Information Access Center  
One North Central Avenue, Suite 800  
Phoenix, AZ 85004-4427

RECEIVED  
BLM STATE OFFICE  
2017 AUG 14 P 1:56  
PHOENIX, ARIZONA

RE: Payment of Claim Maintenance Fees - Arizona Minerals Inc.

Ladies and Gentlemen:

Delivered herewith is a check in the amount of \$171,120 as payment of the claim maintenance fees pursuant to 30 U.S.C. § 28f(a), as adjusted by 30 U.S.C. § 28j(c) and implemented by notice in the 74 *Federal Register* 30959-62 (June 29, 2009) and as amended by the Consolidated Appropriations Act 2012, Pub. L. No. 112-74, 125 Stat 786 (2011). The owner is paying a maintenance fee of \$155.00 per lode claim for the assessment year beginning September 1, 2017. Also enclosed are copies of the Certification of Payment of Maintenance Fee in Lieu of Affidavit of Annual Assessment Work to be recorded with the Santa Cruz County Recorder's Office.

**Please return a date-stamped copy of this letter and the Affidavit along with the receipt for payment to this office.**

Thank you for your assistance and please feel free to contact me with any questions or concerns.

Sincerely,

Marian C. LaLonde

Enclosure(s)

After recording, please return to:

Marian C. LaLonde  
Quarles & Brady LLP  
One S. Church Ave., Ste. 1700  
Tucson, AZ 85701

STATE OF ARIZONA )  
 ) ss:  
County of Pima )

CERTIFICATION OF PAYMENT OF MAINTENANCE FEE  
IN LIEU OF AFFIDAVIT OF ANNUAL ASSESSMENT WORK

Marian C. LaLonde, being first duly sworn, deposes and says that:

1. She is an agent for Arizona Minerals Inc., a Nevada corporation, owner of the unpatented lode mining claims and millsites situated in Santa Cruz County, Arizona (the "Claims"), the location notices of which are of record in said county, and in the records of the Arizona State Office of the Bureau of Land Management under the file numbers indicated in the attached Exhibit A.

2. Pursuant to the 30 U.S.C. § 28f(a), as adjusted by 30 U.S.C. § 28j(c) and implemented by notice in 74 *Federal Register* 30959-62 (June 29, 2009) and as amended by the Consolidated Appropriations Act 2012, Pub. L. No. 112-74, 125 Stat. 786 (2011), the owner has paid a maintenance fee of \$155.00 per claim for the assessment year beginning September 1, 2017. This Certificate is in lieu of an affidavit of performance of annual assessment work or notice of intent to hold and a copy of the receipt of payment to the Bureau of Land Management is attached hereto.

3. The name and address of the owner of the Claims for which this Certificate is prepared are as follows:

**Part I:** Arizona Minerals Inc., 3845 N. Business Center Drive, Suite 115, Tucson, Arizona, 85705. **THIS IS A CHANGE OF ADDRESS FOR ALL THEIR CLAIMS.**

**Part II:** FOBC, LLC 1815 E. Winsett St. Tucson, AZ 85719-6547. This is NOT a change of address

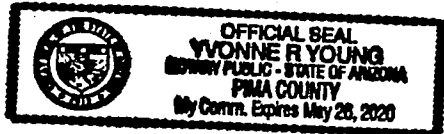
4. The Claims are held and claimed by the owner for the valuable mineral contained therein and the millsites for uses related to the mining claims.

RECEIVED  
FILED  
2017 AUG 14 P 1:51  
PHOENIX, ARIZONA

DATED this 11<sup>th</sup> day of August, 2017.

Marian C. LaLonde  
Marian C. LaLonde

Sworn and subscribe to before me this 11<sup>th</sup> day of August, 2017, by Marian C. LaLonde, Agent for Arizona Minerals Inc.



Yvonne R. Young  
Notary Public

RECEIVED  
ELM STREET OFFICE  
2017 AUG 14 P 1:57  
PHOENIX, ARIZONA

## EXHIBIT A

### PART I: Arizona Minerals Unpatented Mining Claims:

#### A. Recently Located Unpatented Claims (2015-2016)

The following are the active unpatented lode mining claims for Arizona Minerals Inc. situated in the Harshaw and Patagonia Mining Districts in Sections 04, 05, 16, 17, 20 through 23, 26 through 29, and 32 through 35 of Township 23 South, Range 16 East; in Sections 13, 24, 25, 26, 35 and 36 of Township 22 South, Range 15 East; in Sections 17 through 20 and 27, 29, 30, 31, and 32 of Township 22 South, Range 16 East all in the G&SR Meridian, Santa Cruz County, Arizona, the location notices of which are of record in the office of the Recorder of Santa Cruz County, Arizona and the Arizona State office of the Bureau of Land Management as follows:

Name of Claim	County Records Number	AMC Serial Number	Location Date
AAGH NO. 6	2016-02352;	AMC438049 7	04/15/2016
AAGH NO. 8	2016-02353;	AMC438050	03/23/2016
AAGH NO. 9	2016-02423;	AMC438051	03/23/2016
AAGH NO. 10	2016-02424;	AMC438052	03/23/2016
AAGH NO. 17	2016-02421;	AMC438053	03/28/2016
AAGH NO. 18	2016-02425;	AMC438054	03/23/2016
AAGH NO. 19	2016-02354;	AMC438055	04/18/2016
AAGH NO. 20	2016-02426;	AMC438056	03/28/2016
ANDES NO. 1	2016-02355;	AMC438057	04/04/2016
BLUE EAGLE NO. 1	2016-02427;	AMC438058	03/31/2016
BORDER SIDE	2016-02356;	AMC438059	03/31/2016
COWBOY	2016-02428;	AMC438060	03/23/2016
DORFEE	2016-02412;	AMC438061	02/26/2016
ESTHER	2016-02429;	AMC438062	03/23/2016
FOX NO. 2	2016-02359;	AMC438063	04/04/2016
FOX NO. 4	2016-02360;	AMC438064	04/04/2016
FOX NO. 5	2016-02361;	AMC438065	04/04/2016
GEM NO. 1	2016-02362;	AMC438066	04/04/2016
GEM NO. 2	2016-02363;	AMC438067	04/18/2016
HANK NO. 12	2016-02389;	AMC438068	02/22/2016
HANK NO. 20	2016-02390;	AMC438069	02/22/2016
HANK NO. 22	2016-02391;	AMC438070	02/22/2016
HANK NO. 27	2016-02413;	AMC438071	02/25/2016
HANK NO. 28	2016-02414;	AMC438072	02/25/2016
HOPE NO. 2	2016-02415;	AMC438073 7	02/29/2016

REC'D  
 COUNTY CLERK  
 SANTA CRUZ COUNTY  
 ARIZONA  
 1:57

JOCO NO. 37	2016-02364;	AMC438074 7	04/04/2016
JOCO NO. 38	2016-02365;	AMC438075	04/04/2016
JOCO NO. 39	2016-02366;	AMC438076	04/04/2016
LA TUNA NO. 1	2016-02416;	AMC438077	03/28/2016
LIME BANK NO. 4	2016-02357;	AMC438078	04/18/2016
LIME BANK NO. 5	2016-02358;	AMC438079	04/18/2016
LOG CABIN	2016-02430;	AMC438080	03/23/2016
OLD BOY ROGER	2016-02431;	AMC438081	03/28/2016
RED CASTLE NO. 1	2016-02367;	AMC438082	04/13/2016
RED CASTLE NO. 3	2016-02368;	AMC438083	04/06/2016
RED CASTLE NO. 4	2016-02369;	AMC438084	04/18/2016
RED CASTLE NO. 5	2016-02370;	AMC438085	04/04/2016
RED CASTLE NO. 6	2016-02371;	AMC438086	04/04/2016
RED CASTLE NO. 7	2016-02372;	AMC438087	04/04/2016
RED HAWK NO. 6	2016-02417;	AMC438088	02/29/2016
SHELL-502	2016-02394;	AMC438089	02/24/2016
SHELL-503	2016-02395;	AMC438090	02/24/2016
SHELL-504	2016-02396;	AMC438091	02/24/2016
SHELL-505	2016-02397;	AMC438092	02/25/2016
SHELL-506	2016-02398;	AMC438093	02/25/2016
SHELL-507	2016-02399;	AMC438094	02/25/2016
SHELL-508	2016-02400;	AMC438095	02/25/2016
SHELL-509	2016-02392;	AMC438096	02/25/2016
SHELL-510	2016-02393;	AMC438097	02/25/2016
SHELL-511	2016-02401;	AMC438098	02/29/2016
SHELL-512	2016-02402;	AMC438099	02/29/2016
SHELL-513	2016-02403;	AMC438100	02/29/2016
SHELL-514	2016-02404;	AMC438101	02/29/2016
SHELL-515	2016-02405;	AMC438102	02/29/2016
SHELL-516	2016-02406;	AMC438103	03/04/2016
SHELL-517	2016-02407;	AMC438104	03/04/2016
SHELL-518	2016-02408;	AMC438105	03/04/2016
SHELL-519	2016-02409;	AMC438106	03/04/2016
SHELL-520	2016-02410;	AMC438107	03/04/2016
SHELL-521	2016-02435;	AMC438108	03/09/2016
SHELL-522	2016-02436;	AMC438109	03/09/2016
SHELL-523	2016-02437;	AMC438110	03/09/2016
SHELL-524	2016-02438;	AMC438111	03/09/2016
SHELL-525	2016-02439;	AMC438112	03/09/2016
SHELL-526	2016-02440;	AMC438113	03/09/2016
SHELL-527	2016-02441;	AMC438114	03/09/2016
SHELL-528	2016-02442;	AMC438115 J	03/09/2016

TULSA, ARIZONA  
 RECEIVED

SHELL-529	2016-02443;	AMC438116 7	03/09/2016
SHELL-530	2016-02444;	AMC438117	03/09/2016
SHELL-531	2016-02445;	AMC438118	03/09/2016
SHELL-532	2016-02446;	AMC438119	03/09/2016
SHELL-533	2016-02447;	AMC438120	03/23/2016
SHELL-534	2016-02448;	AMC438121	03/23/2016
SHELL-535	2016-02449;	AMC438122	03/23/2016
SHELL-536	2016-02450;	AMC438123	03/28/2016
SHELL-537	2016-02451;	AMC438124	03/28/2016
SHELL-538	2016-02452;	AMC438125	03/31/2016
SHELL-539	2016-02455;	AMC438126	03/28/2016
SHELL-540	2016-02453;	AMC438127	03/23/2016
SHELL-541	2016-02454;	AMC438128	03/28/2016
SHELL-542	2016-02375;	AMC438129	04/15/2016
SHELL-543	2016-02376;	AMC438130	04/15/2016
SHELL-544	2016-02377;	AMC438131 J	04/18/2016
SHELL-545	2016-02378	AMC438218 —	04/15/2016
SHELL-546	2016-02379;	AMC438132 7	04/01/2016
SHELL-547	2016-02380;	AMC438133	04/01/2016
SHELL-548	2016-02381;	AMC438134	04/01/2016
SHELL-549	2016-02382;	AMC438135	04/01/2016
SHELL-550	2016-02383;	AMC438136	04/08/2016
SHELL-551	2016-02384;	AMC438137	04/08/2016
SHELL-552	2016-02385;	AMC438138	04/18/2016
SHELL-553	2016-02386;	AMC438139	04/08/2016
SHELL-554	2016-02387;	AMC438140	04/08/2016
SHELL-555	2016-02456;	AMC438141	04/08/2016
SHELL-556	2016-02457;	AMC438142	04/08/2016
SHELL-557	2016-02458;	AMC438143	04/08/2016
SHELL-558	2016-02459;	AMC438144	04/08/2016
SHELL-559	2016-02460;	AMC438145	03/28/2016
SHELL-560	2016-02461;	AMC438146	03/28/2016
SHELL-561	2016-02462;	AMC438147	03/28/2016
SHELL-562	2016-02463;	AMC438148	03/28/2016
SHELL-563	2016-02464;	AMC438149	03/28/2016
SHELL-564	2016-02465;	AMC438150	04/09/2016
SHELL-565	2016-02466;	AMC438151	04/09/2016
SHELL-566	2016-02467;	AMC438152	04/09/2016
SHELL-567	2016-02468;	AMC438153	04/09/2016
SHELL-568	2016-02469;	AMC438154	04/09/2016
SHELL-569	2016-02470;	AMC438155	04/08/2016
SHELL-570	2016-02471;	AMC438156 ↵	04/08/2016

REC'D  
 APR 11 2016  
 TOLSON  
 ARIZONA  
 157



SHELL-571	2016-02472;	AMC438157 7	04/08/2016
SHELL-572	2016-02473;	AMC438158	04/08/2016
SHELL-573	2016-02474;	AMC438159	03/26/2016
SHELL-574	2016-02475;	AMC438160	03/26/2016
SHELL-575	2016-02476;	AMC438161	03/26/2016
SHELL-576	2016-02477;	AMC438162	03/26/2016
SHELL-577	2016-02478;	AMC438163	04/09/2016
SHELL-578	2016-02479;	AMC438164	04/09/2016
SHELL-579	2016-02480;	AMC438165	04/09/2016
SHELL-580	2016-02481;	AMC438166	04/09/2016
SHELL-581	2016-02482;	AMC438167	04/09/2016
SHELL-582	2016-02483;	AMC438168	03/26/2016
SHELL-583	2016-02484;	AMC438169	03/26/2016
SHELL-584	2016-02485;	AMC438170	03/26/2016
SHELL-585	2016-02486;	AMC438171	03/26/2016
SHELL-586	2016-02487;	AMC438172	03/26/2016
SHELL-587	2016-02488;	AMC438173	03/26/2016
SHELL-588	2016-02489;	AMC438174	04/09/2016
SHELL-589	2016-02411;	AMC438175	02/25/2016
SHELL-590	2016-02388;	AMC438176	04/18/2016
SHELL-591	2016-02351;	AMC438177	04/25/2016
SHELL-592	2016-02350;	AMC438178	04/25/2016
SOUTH RED MTN NO. 7	2016-02418;	AMC438179	02/29/2016
SOUTH RED MTN NO. 8	2016-02419;	AMC438180	02/29/2016
STEAM SHOVEL	2016-02432;	AMC438181	03/23/2016
TERRY NO. 1	2016-02373;	AMC438182	04/18/2016
UNITED VERDE NO. 2	2016-02422;	AMC438183	03/31/2016
UNITED VERDE NO. 3	2016-02433;	AMC438184	03/31/2016
UNITED VERDE NO. 4	2016-02434;	AMC438185	03/31/2016
UNITED VERDE NO. 5	2016-02420;	AMC438186 ✓	03/31/2016
WILD PIG NO. 16	2016-07536;	AMC440260 —	11/21/2016
SHELL-593	2016-03309	AMC438412 7	05/26/2016
SHELL-594	2016-03310	AMC438413	05/26/2016
SHELL-595	2016-03311	AMC438414 ✓	05/26/2016
SHELL-618	2016-06312	AMC440259 —	09/17/2016
BIRD 1	2016-05935	AMC439467 7	9/13/2016
BIRD 2	2016-05936	AMC439468	9/13/2016
BIRD 3	2016-05937	AMC439469	9/13/2016
BIRD 4	2016-05938	AMC439470	9/13/2016
BIRD 5	2016-05939	AMC439471	9/13/2016
BIRD 6	2016-05940	AMC439472	9/13/2016
BIRD 7	2016-05941	AMC439473 ✓	9/13/2016

RECEIVED  
 MICHENIK, ARIZONA

BIRD 8	2016-05942	AMC439474 7	9/13/2016
BIRD 9	2016-05943	AMC439475	9/13/2016
BIRD 10	2016-05944	AMC439476	9/13/2016
BIRD 11	2016-05945	AMC439477	9/13/2016
BIRD 12	2016-05946	AMC439478	9/13/2016
BIRD 13	2016-05947	AMC439479	9/13/2016
BIRD 14	2016-05948	AMC439480	9/13/2016
BIRD 15	2016-05949	AMC439481	9/13/2016
BIRD 16	2016-05950	AMC439482	9/13/2016
BIRD 17	2016-05951	AMC439483	9/13/2016
BIRD 18	2016-05952	AMC439484	9/13/2016
BIRD 19	2016-05953	AMC439485	9/13/2016
BIRD 20	2016-05954	AMC439486	9/13/2016
BIRD 21	2016-05955	AMC439487	9/13/2016
BIRD 22	2016-05956	AMC439488	9/13/2016
BIRD 23	2016-05957	AMC439489	9/13/2016
BIRD 24	2016-05958	AMC439490	9/13/2016
BIRD 25	2016-05959	AMC439491	9/13/2016
BIRD 26	2016-05960	AMC439492	9/13/2016
BIRD 27	2016-05961	AMC439493	9/13/2016
BIRD 28	2016-05962	AMC439494	9/13/2016
BIRD 29	2016-05963	AMC439495	9/13/2016
BIRD 30	2016-05964	AMC439496	9/13/2016
BIRD 31	2016-05965	AMC439497	9/13/2016
BIRD 32	2016-05966	AMC439498	9/13/2016
BIRD 33	2016-05967	AMC439499	9/13/2016
BIRD 34	2016-05968	AMC439500	9/13/2016
BIRD 35	2016-05969	AMC439501	9/13/2016
BIRD 36	2016-05970	AMC439502	9/13/2016
BIRD 37	2016-05971	AMC439503	9/13/2016
BIRD 38	2016-05972	AMC439504	9/13/2016
BIRD 39	2016-05973	AMC439505	9/13/2016
BIRD 40	2016-05974	AMC439506	9/13/2016
BIRD 41	2016-05975	AMC439507	9/13/2016
BIRD 42	2016-05976	AMC439508	9/13/2016
BIRD 43	2016-05977	AMC439509	9/13/2016
BIRD 44	2016-05978	AMC439510	9/13/2016
BIRD 45	2016-05979	AMC439511	9/13/2016
BIRD 46	2016-05980	AMC439512	9/13/2016
BIRD 47	2016-05981	AMC439513	9/13/2016
BIRD 48	2016-05982	AMC439514	9/13/2016
BIRD 49	2016-05983	AMC439515 J	9/13/2016

PHOENIX, ARIZONA  
 RECEIVED

BIRD 50	2016-05984	AMC439516 7	9/13/2016
BIRD 51	2016-05985	AMC439517	9/13/2016
BIRD 52	2016-05986	AMC439518	9/13/2016
BIRD 53	2016-05987	AMC439519	9/13/2016
BIRD 54	2016-05988	AMC439520	9/13/2016
BIRD 55	2016-05989	AMC439521	9/13/2016
BIRD 56	2016-05990	AMC439522	9/13/2016
BIRD 57	2016-05991	AMC439523	9/13/2016
BIRD 58	2016-05992	AMC439524	9/13/2016
BIRD 59	2016-05993	AMC439525	9/13/2016
BIRD 60	2016-05994	AMC439526	9/13/2016
BIRD 61	2016-05995	AMC439527	9/13/2016
BIRD 62	2016-05996	AMC439528	9/13/2016
BIRD 63	2016-05997	AMC439529	9/13/2016
BIRD 64	2016-05998	AMC439530	9/13/2016
BIRD 65	2016-05999	AMC439531	9/13/2016
BIRD 66	2016-06000	AMC439532	9/13/2016
BIRD 67	2016-06001	AMC439533	9/13/2016
BIRD 68	2016-06002	AMC439534	9/13/2016
BIRD 69	2016-06003	AMC439535	9/13/2016
BIRD 70	2016-06004	AMC439536	9/13/2016
BIRD 71	2016-06005	AMC439537	9/13/2016
BIRD 72	2016-06006	AMC439538	9/13/2016
BIRD 73	2016-06007	AMC439539	9/13/2016
BIRD 74	2016-06008	AMC439540	9/13/2016
BIRD 75	2016-06009	AMC439541	9/13/2016
BIRD 76	2016-06010	AMC439542	9/13/2016
BIRD 77	2016-06011	AMC439543	9/13/2016
BIRD 78	2016-06012	AMC439544	9/13/2016
BIRD 79	2016-06013	AMC439545	9/13/2016
BIRD 80	2016-06014	AMC439546	9/13/2016
BIRD 81	2016-06015	AMC439547	9/13/2016
BIRD 82	2016-06016	AMC439548	9/13/2016
BIRD 83	2016-06017	AMC439549	9/13/2016
BIRD 84	2016-06018	AMC439550	9/13/2016
BIRD 85	2016-06019	AMC439551	9/13/2016
BIRD 86	2016-06020	AMC439552	9/13/2016
BIRD 87	2016-06021	AMC439553	9/13/2016
BIRD 88	2016-06022	AMC439554	9/13/2016
BIRD 89	2016-06023	AMC439555	9/13/2016
BIRD 90	2016-06024	AMC439556	9/13/2016
BIRD 91	2016-06025	AMC439557 7	9/13/2016

RECEIVED  
 CLERK OF SUPERIOR COURT  
 JUDICIAL DEPARTMENT  
 PHOENIX, ARIZONA

BIRD 92	2016-06026	AMC439558 7	9/13/2016
BIRD 93	2016-06027	AMC439559	9/13/2016
BIRD 94	2016-06028	AMC439560	9/13/2016
BIRD 95	2016-06029	AMC439561	9/13/2016
BIRD 96	2016-06030	AMC439562	9/13/2016
BIRD 97	2016-06031	AMC439563	9/13/2016
BIRD 98	2016-06032	AMC439564	9/13/2016
BIRD 99	2016-06033	AMC439565	9/13/2016
BIRD 100	2016-06034	AMC439566	9/13/2016
BIRD 101	2016-06035	AMC439567	9/13/2016
BIRD 102	2016-06036	AMC439568	9/13/2016
BIRD 103	2016-06037	AMC439569	9/13/2016
BIRD 104	2016-06038	AMC439570	9/13/2016
BIRD 105	2016-06039	AMC439571	9/13/2016
BIRD 106	2016-06040	AMC439572	9/13/2016
BIRD 107	2016-06041	AMC439573	9/13/2016
BIRD 108	2016-06042	AMC439574	9/13/2016
BIRD 109	2016-06043	AMC439575	9/13/2016
BIRD 110	2016-06044	AMC439576	9/13/2016
BIRD 111	2016-06045	AMC439577	9/13/2016
BIRD 112	2016-06046	AMC439578	9/13/2016
BIRD 113	2016-06047	AMC439579	9/13/2016
BIRD 114	2016-06048	AMC439580	9/13/2016
BIRD 115	2016-06049	AMC439581	9/13/2016
BIRD 116	2016-06050	AMC439582	9/13/2016
BIRD 117	2016-06051	AMC439583	9/13/2016
BIRD 118	2016-06052	AMC439584	9/13/2016
BIRD 119	2016-06053	AMC439585	9/13/2016
BIRD 120	2016-06054	AMC439586	9/13/2016
BIRD 121	2016-06055	AMC439587	9/13/2016
BIRD 122	2016-06056	AMC439588	9/13/2016
BIRD 123	2016-06057	AMC439589	9/13/2016
BIRD 124	2016-06058	AMC439590	9/13/2016
BIRD 125	2016-06059	AMC439591	9/13/2016
BIRD 126	2016-06060	AMC439592	9/13/2016
BIRD 127	2016-06061	AMC439593	9/13/2016
BIRD 128	2016-06062	AMC439594	9/13/2016
BIRD 129	2016-06063	AMC439595	9/13/2016
BIRD 130	2016-06064	AMC439596	9/13/2016
BIRD 131	2016-06065	AMC439597	9/13/2016
BIRD 132	2016-06066	AMC439598 J	9/13/2016
BIRD 133	2016-06067	AMC439599 J	9/13/2016

RECEIVED  
 DEPT. OF ENVIRONMENTAL  
 QUALITY  
 PHOENIX, ARIZONA

BIRD 134	2016-06068	AMC439600 7	9/13/2016
BIRD 135	2016-06069	AMC439601	9/13/2016
BIRD 136	2016-06070	AMC439602	9/13/2016
BIRD 137	2016-06071	AMC439603	9/13/2016
BIRD 138	2016-06072	AMC439604	9/13/2016
BIRD 139	2016-06073	AMC439605	9/13/2016
BIRD 140	2016-06074	AMC439606	9/13/2016
BIRD 141	2016-06075	AMC439607	9/13/2016
BIRD 142	2016-06076	AMC439608	9/13/2016
BIRD 143	2016-06077	AMC439609	9/13/2016
BIRD 144	2016-06078	AMC439610	9/13/2016
BIRD 145	2016-06079	AMC439611	9/13/2016
BIRD 146	2016-06080	AMC439612	9/13/2016
BIRD 147	2016-06081	AMC439613	9/13/2016
BIRD 148	2016-06082	AMC439614	9/13/2016
BIRD 149	2016-06083	AMC439615	9/13/2016
BIRD 150	2016-06084	AMC439616	9/13/2016
BIRD 151	2016-06085	AMC439617	9/13/2016
BIRD 152	2016-06086	AMC439618	9/13/2016
BIRD 153	2016-06087	AMC439619	9/13/2016
BIRD 154	2016-06088	AMC439620	9/13/2016
BIRD 155	2016-06089	AMC439621	9/13/2016
BIRD 156	2016-06090	AMC439622	9/13/2016
BIRD 157	2016-06091	AMC439623	9/13/2016
BIRD 158	2016-06092	AMC439624	9/13/2016
BIRD 159	2016-06093	AMC439625	9/13/2016
BIRD 160	2016-06094	AMC439626	9/13/2016
BIRD 161	2016-06095	AMC439627	9/13/2016
BIRD 162	2016-06096	AMC439628	9/13/2016
BIRD 163	2016-06097	AMC439629	9/13/2016
BIRD 164	2016-06098	AMC439630	9/13/2016
BIRD 165	2016-06099	AMC439631	9/13/2016
BIRD 166	2016-06100	AMC439632	9/13/2016
BIRD 167	2016-06101	AMC439633	9/13/2016
BIRD 168	2016-06102	AMC439634	9/13/2016
BIRD 169	2016-06103	AMC439635	9/13/2016
BIRD 170	2016-06104	AMC439636	9/13/2016
BIRD 171	2016-06105	AMC439637	9/13/2016

RECEIVED  
 OFFICE  
 SEP 13 2016  
 1:57  
 TOLSON ARIZONA

**B. Historical SHELL Unpatented Claims**

The following are the active unpatented lode mining claims for Arizona Minerals Inc. situated in the Harshaw and Patagonia Mining Districts, in Sections 27, 28, 29, and 32 through 36 in Township 22 South, Range 16 East; in Sections 1 through 5, 8 through 16 (unsurveyed) and 21 through 23 in Township 23 South, Range 16 East; in Sections 6, 7 and 18, Township 23 South, Range 17 East all in the G&SR Meridian, Santa Cruz County, Arizona, the names of which, and the place of recording of their location notices in the Official Records of Santa Cruz County and the Arizona State office of the Bureau of Land Management are as follows:

Name of Claim	County Records Number		AMC Serial Number	Location Date
SHELL NO. 1	58	135	51409 ↗	1/29/1965
Amended	2013-03346			04/25/2013
SHELL NO.2	58	136	51410 ↘	1/29/1965
Amended	2013-03347			04/25/2013
Shell 2A	2008-05629		392436 ↗	05/07/2008
Amended	2013-03348			04/25/2013
Shell 2B	2008-05630		392437 ↘	05/12/2008
Amended	2013-03349			04/25/2013
SHELL NO. 3	58	137	51411 ↗	01/29/1965
SHELL NO. 4	58	138	51412	1/29/1965
SHELL NO. 5	58	139	51413	01/29/1965
SHELL NO. 6	58	140	51414	1/28/1965
SHELL NO. 7	58	141	51415	1/28/1965
SHELL NO. 8	58	142	51416	1/28/1965
SHELL NO. 9	58	143	51417	1/29/1965
SHELL NO. 10	58	144	51418	1/29/1965
SHELL NO. 11	58	145	51419	01/28/1965
SHELL NO. 12	58	146	51420	01/28/1965
SHELL NO. 13	58	147	51421	01/29/1965
SHELL NO. 14	58	148	51422	1/29/1965
SHELL NO. 15	58	149	51423	1/28/1965
SHELL NO. 16	58	150	51424	01/28/1965
SHELL NO. 17	58	151	51425	01/28/1965
SHELL NO. 18	58	152	51426	01/28/1965
SHELL NO. 19	58	153	51427	01/28/1965
SHELL NO. 20	58	154	51428 ↘	01/28/1965
Shell-21	2007-01462		376997 ↗	12/21/2006
Shell-22	2007-01463		376998 ↘	12/21/2006

Shell-23		2007-01464	376999	—	12/21/2006
Shell-24		2008-11346	394954	—	09/15/2008
SHELL-24A		2013-05811	424560	—	07/25/2013
Shell-25		2007-01465	377000	7	12/29/2006
Shell-26		2007-01466	377001		12/29/2006
Shell-27		2007-01467	377002		12/29/2006
Shell-28		2007-01468	377002		01/02/2007
Shell-29		2007-01469	377004	J	1/2/2007
Shell-30		2007-01470	377005	J	1/2/2007
Shell-31B		2008-05631	392438	—	05/15/2008
Amended		2008-07616			07/22/2008
Shell-32		2007-01472	377007	7	1/2/2007
Shell-33		2007-01473	377008		01/04/2007
Shell-34		2007-01474	377009		01/04/2007
Shell-35		2007-01475	377010		12/21/2006
Shell-36		2007-01476	377011		12/21/2006
Shell-37		2007-01477	377012		12/21/2006
Shell-38		2007-01478	377013		12/22/2006
Shell-39		2007-01479	377014		12/22/2006
Shell-40		2007-01480	377015		12/22/2006
Shell-41		2007-01481	377016		12/22/2006
Shell-42		2007-01482	377017		12/22/2006
Shell-43		2007-01483	377018	J	12/22/2006
SHELL No. 44	81	212	51452	7	07/25/1967
SHELL No. 45	81	213	51453		07/25/1967
SHELL No. 46	81	214	51454		07/27/1967
SHELL No. 47	81	215	51455		07/27/1967
SHELL No. 48	81	216	51456		07/27/1967
SHELL No. 49	81	217	51457	J	07/27/1967
Shell-51		2007-01484	377019	7	12/29/2006
Shell-52		2007-01485	377020		12/29/2006
Shell-53		2007-01486	377021		12/29/2006
Shell-54		2007-01487	377022		01/02/2007
Shell-55		2007-01488	377023		01/02/2007
Shell-56		2007-01489	377024		01/02/2007
Shell-57		2007-01490	377025		1/2/2007
Shell-58		2007-01491	377026		01/02/2007
Shell-59		2007-01492	377027		1/4/2007
Shell-60		2007-01493	377028		01/04/2007
Shell-61		2007-01494	377029		1/4/2007
Shell-62		2007-01495	377030		01/04/2007
Shell-63		2007-01496	377031	J	01/04/2007

RECEIVED  
 2007 AUG 14

Shell-64	2007-01497	377032 7	01/04/2007
Shell-65	2007-01498	377033	01/02/2007
Shell-66	2007-01499	377034	01/02/2007
Shell-67	2007-01500	377035	01/02/2007
Shell-68	2007-01501	377036	01/02/2007
Shell-69	2007-01502	377037	12/22/2006
Shell-70	2007-01503	377038	12/22/2006
Shell-71	2007-01504	377039	12/22/2006
Shell-72	2007-01505	377040 J	12/22/2006
SHELL 73	2007-08110	383320 7	04/24/2007
SHELL 74	2007-08111	383321	04/24/2007
SHELL 75	2007-08112	383322	04/24/2007
SHELL 76	2007-08113	383323	04/24/2007
Amended	2008-05484		05/06/2008
SHELL 77	2007-08114	383324	04/24/2007
Amended	2008-05485		05/06/2008
SHELL 78	2007-08115	383325	04/24/2007
SHELL 79	2007-08116	383326 J	04/24/2007
SHELL-79A	2013-05812	424561 —	07/25/2013
SHELL 80	2007-08117	383327 7	04/24/2007
SHELL 81	2007-08118	383328	04/24/2007
SHELL 82	2007-08119	383329	05/21/2007
Amended	2008-05486		05/07/2008
SHELL 83	2007-08120	383330	05/21/2007
Amended	2008-05487		05/07/2008
SHELL 84	2007-08121	383331	05/21/2007
Amended	2008-05488		05/07/2008
SHELL 85	2007-08122	383332	05/21/2007
SHELL 86	2007-08123	383333	05/21/2007
Amended	2008-05489		05/07/2008
SHELL 87	2007-08124	383334	05/21/2007
SHELL 88	2007-08125	383335	05/21/2007
Amended	2008-05490		05/07/2008
SHELL 89	2007-08126	383336	05/21/2007
SHELL 90	2007-08127	383337	05/21/2007
Amended	2008-05491		05/07/2008
SHELL 91	2007-08128	383338	05/21/2007
SHELL 92	2007-08129	383339	05/17/2007
Amended	2008-05492		05/06/2008
SHELL 93	2007-08130	383340	05/17/2007
Amended	2008-05493		05/06/2008
SHELL 94	2007-08131	383341 J	05/17/2007



SHELL 95	2007-08132	383342 7	05/17/2007
Amended	2008-05494		05/06/2008
SHELL 96	2007-08133	383343	05/17/2007
SHELL 97	2007-08134	383344	05/17/2007
Amended	2008-05495		05/06/2008
SHELL 98	2007-08135	383345	05/16/2007
SHELL 99	2007-08136	383346	5/16/2007
Amended	2008-05496		05/06/2008
SHELL 100	2007-08137	383347	05/16/2007
SHELL 101	2007-08138	383348	05/16/2007
Amended	2008-05497		05/06/2008
SHELL 102	2007-08139	383349	04/24/2007
SHELL 103	2007-08140	383350	04/24/2007
Amended	2008-05498		04/30/2008
SHELL 104	2007-08141	383351	04/24/2007
SHELL 105	2007-08142	383352	04/24/2007
Amended	2008-05499		04/30/2008
SHELL 106	2007-08143	383353	04/24/2007
Amended	2008-05500		04/30/2008
SHELL 107	2007-08144	383354	04/24/2007
Amended	2008/05501		04/30/2008
SHELL 108	2007-08145	383355	04/24/2007
Amended	2008-05502		04/30/2008
SHELL 109	2007-08146	383356	04/24/2007
Amended	2008-05503		04/30/2008
SHELL 110	2007-08147	383357	04/24/2007
SHELL 111	2007-08148	383358	04/24/2007
Amended	2008-05504		04/30/2008
SHELL 112	2007-08149	383359	04/26/2007
SHELL 113	2007-08150	383360	04/26/2007
Amended	2008-05505		04/30/2008
SHELL 114	2007-08151	383361	04/26/2007
SHELL 115	2007-08152	383362	04/26/2007
Amended	2008-05506		04/30/2008
SHELL 116	2007-08153	383363	04/26/2007
SHELL 117	2007-08154	383364	04/26/2007
Amended	2008-05507		04/30/2008
SHELL 118	2007-08155	383365	05/07/2007
Amended	2008-05508		04/30/2008
Amended	2012-08383		09/26/2012
SHELL 119	2007-08156	383366	05/07/2007
Amended	2008-05509		04/30/2008

011  
1:58  
RECEIVED

Amended	2012-08384		09/26/2012
SHELL 120	2007-08157	383367	05/07/2007
SHELL 121	2007-08158	383368	05/07/2007
Amended	2008-05510		05/05/2008
Amended	2012-08385		09/26/2012
SHELL 122	2007-08159	383369	05/07/2007
SHELL 123	2007-08160	383370	05/07/2007
Amended	2008-05511		05/05/2008
Amended	2012-08386		09/26/2012
SHELL 124	2007-08161	383371	05/07/2007
SHELL 125	2007-08162	383372	05/07/2007
Amended	2008-05512		05/05/2008
Amended	2012-08387		09/26/2012
SHELL 126	2007-08163	383373	05/11/2007
Amended	2008-05513		05/05/2008
SHELL 127	2007-08164	383374	05/11/2007
Amended	2008-05514		05/05/2008
SHELL 128	2007-08165	383375	05/11/2007
SHELL 129	2007-08166	383376	05/11/2007
Amended	2008-05515		05/05/2008
SHELL 130	2007-08167	383377	05/11/2007
SHELL 131	2007-08168	383378	05/11/2007
Amended	2008-05516		05/01/2008
SHELL 132	2007-08169	383379	05/11/2007
SHELL 133	2007-08170	383380	5/11/2007
Amended	2008-05517		05/01/2008
SHELL 134	2007-08171	383381	05/14/2007
SHELL 135	2007-08172	383382	05/14/2007
Amended	2008-05518		05/01/2008
Shell-136	2007-08173	383383	05/23/2007
Amended	2008-05519		05/07/2008
Shell-137	2007-08174	383384	05/23/2007
Shell-138	2007-08175	383385	05/23/2007
Shell-139	2007-08176	383386	05/23/2007
SHELL 140	2007-08177	383387	05/18/2007
Amended	2008-05520		05/07/2008
SHELL 141	2007-08178	383388	05/18/2007
Amended	2008-05521		05/07/2008
SHELL 142	2007-08179	383389	05/16/2007
Amended	2008-05522		05/06/2008
SHELL 143	2007-08180	383390	05/16/2007
SHELL 144	2007-08181	383391	05/16/2007

53

Amended	2008-05523		05/06/2008
SHELL 145	2007-08182	383392 —	5/16/2007
Amended	2008-05524		05/06/2008
SHELL-145A	2013-05410	424350 —	06/20/2013
SHELL 146	2007-08183	383393 7	5/14/2007
Amended	2008-05525		05/01/2008
SHELL 147	2007-08184	383394	05/14/2007
SHELL 148	2007-08185	383395	05/14/2007
Amended	2008-05526		05/01/2008
SHELL 149	2007-08186	383396 J	05/14/2007
Amended	2008-05527		05/01/2008
SHELL 150	2008-05632	392439 —	05/13/2008
Amended	2008-07615		07/22/2008
Shell 151	2008-11347	394955 7	09/15/2008
Shell 152	2008-11348	394956	09/15/2008
Shell 153	2008-11349	394957	09/15/2008
Shell 154	2008-11350	394958	09/15/2008
Shell 155	2008-11351	394959	09/15/2008
Shell 156	2008-11352	394960	09/15/2008
Shell 157	2008-11353	394961	09/15/2008
Shell 158	2008-11354	394962	09/14/2008
Shell 159	2008-11355	394963	09/14/2008
Shell 160	2008-11356	394964	09/14/2008
Shell 161	2008-11357	394965	09/14/2008
Shell 162	2008-11358	394966	09/14/2008
Shell 163	2008-11359	394967	09/14/2008
Shell 164	2008-11360	394968	09/14/2008
Shell 165	2008-11361	394969 J	09/14/2008
SHELL-166	2012-00377	412595 7	11/10/2011
SHELL-167	2012-00378	412596	11/10/2011
Amended	2012-08388		09/25/2012
SHELL-168	2012-00379	412597	11/10/2011
SHELL-169	2012-00380	412598	11/10/2011
SHELL-170	2012-00381	412599	11/08/2011
SHELL-171	2012-00382	412600	11/11/2011
SHELL-172	2012-00383	412601	11/08/2011
SHELL-173	2012-00384	412602	11/10/2011
SHELL-174	2012-00385	412603	11/10/2011
SHELL-175	2012-00386	412604	12/08/2011
SHELL-176	2012-00387	412605	11/14/2011
SHELL-177	2012-00388	412606	11/14/2011
SHELL-178	2012-00389	412607 J	11/14/2011

Amended	2012-08389		09/26/2012
SHELL-179	2012-00390	412608 7	11/14/2011
Amended	2012-08390		09/26/2012
SHELL-180	2012-00391	412609	11/14/2011
SHELL-181	2012-00392	412610	11/14/2011
SHELL-182	2012-00393	412611	11/14/2011
SHELL-183	2012-00394	412612	11/14/2011
SHELL-184	2012-00395	412613	11/14/2011
SHELL-185	2012-00396	412614	11/14/2011
SHELL-186	2012-00397	412615	11/14/2011
SHELL-187	2012-00398	412616	11/14/2011
SHELL-188	2012-00399	412617	11/14/2011
SHELL-189	2012-00400	412618	11/14/2011
SHELL-190	2012-00401	412619	11/14/2011
SHELL-191	2012-00402	412620	11/14/2011
SHELL-192	2012-00403	412621	11/17/2011
SHELL-193	2012-00404	412622	11/17/2011
SHELL-194	2012-00405	412623	11/22/2011
SHELL-195	2012-00406	412624	11/22/2011
SHELL-196	2012-00407	412625	11/22/2011
SHELL-197	2012-00408	412626	11/22/2011
SHELL-198	2012-00409	412627	11/17/2011
SHELL-199	2012-00410	412628	11/17/2011
SHELL-200	2012-00411	412629	11/17/2011
SHELL-201	2012-00412	412630	11/17/2011
SHELL-202	2012-00413	412631	11/17/2011
SHELL-203	2012 00414	412632	11/17/2011
SHELL-204	2012-00415	412633	11/17/2011
SHELL-205	2012-00416	412634	11/17/2011
SHELL-206	2012-00417	412635	11/17/2011
SHELL-207	2012-00418	412636	11/17/2011
SHELL-208	2012-00419	412637	11/17/2011
SHELL-209	2012-00420	412638	11/17/2011
SHELL-210	2012-00421	412639	11/11/2011
SHELL-211	2012-00422	412640	11/11/2011
SHELL-212	2012-00423	412641	11/11/2011
SHELL-213	2012-00424	412642	11/11/2011
SHELL-214	2012-00425	412643	11/11/2011
SHELL-215	2012-00426	412644	12/08/2011
SHELL-216	2012-00427	412645	11/11/2011
SHELL-217	2012-00428	412646	11/28/2011
SHELL-217A	2013-05813	424562 -	07/25/2013

58

SHELL-218	2012-00429	412647 7	11/28/2011
Amended	2012-08391		10/01/2012
SHELL-219	2012-00430	412648 J	11/28/2011
Amended	2012-08392		09/26/2012
SHELL-219A	2013-05814	424563 }	07/31/2013
SHELL-219B	2013-05815	424564 }	07/31/2013
SHELL-220	2012-00431	412649 7	11/28/2011
Amended	2012-08393		10/01/2012
SHELL-221	2012-00432	412650	11/28/2011
Amended	2012-08394		10/01/2012
SHELL-222	2012-00433	412651	11/28/2011
Amended	2012-08395		10/01/2012
SHELL-223	2012-00434	412652	11/22/2011
Amended	2012-08396		10/01/2012
SHELL-224	2012-00435	412653	11/22/2011
Amended	2012-08397		10/01/2012
SHELL-225	2012-00436	412654	11/22/2011
Amended	2012-08398		10/1/2012
SHELL-226	2012-00437	412655	11/22/2011
Amended	2012-08399		10/01/2012
SHELL-227	2012-00438	412656	11/22/2011
Amended	2012-08400		10/01/2012
SHELL-228	2012-00439	412657	11/22/2011
Amended	2012-08401		10/01/2012
SHELL-229	2012-00440	412658	11/22/2011
Amended	2012-08402		10/1/2012
SHELL-230	2012-00441	412659	11/22/2011
Amended	2012-08403		10/1/2012
SHELL-231	2012-00442	412660	11/21/2011
Amended	2012-08404		10/1/2012
SHELL-232	2012-00443	412661	11/22/2011
Amended	2012-08405		10/01/2012
SHELL-233	2012-00444	412662	11/22/2011
Amended	2012-08406		10/01/2012
SHELL-234	2012-00445	412663	11/22/2011
Amended	2012-08407		10/01/2012
SHELL-235	2012-00446	412664	11/21/2011
Amended	2012-08408		10/01/2012
SHELL-236	2012-00447	412665	11/21/2011
Amended	2012-08409		10/01/2012
SHELL-237	2012-00448	412666 J	11/21/2011
Amended	2012-08410		10/01/2012

SHELL-238	2012-00449	412667 7	11/21/2011
Amended	2012-08411		10/1/2012
SHELL-239	2012-00450	412668	11/21/2011
Amended	2012-08412		09/26/2012
SHELL-240	2012-00451	412669	11/21/2011
Amended	2012-08413		09/26/2012
SHELL-241	2012-00452	412670	11/21/2011
Amended	2012-08414		09/26/2012
SHELL-242	2012-00453	412671	11/21/2011
Amended	2012-08415		09/26/2012
SHELL-243	2012-00454	412672	11/21/2011
Amended	2012-08416		09/26/2012
SHELL-244	2012-00455	412673	11/21/2011
Amended	2012-08417		09/26/2012
SHELL-245	2012-00456	412674	11/21/2011
Amended	2012-08418		09/26/2012
SHELL-246	2012-00457	412675	11/21/2011
Amended	2012-08419		09/26/2012
SHELL-247	2012-00458	412676	11/21/2011
Amended	2012-08420		09/26/2012
SHELL-248	2012-00459	412677	11/21/2011
Amended	2012-08421		09/26/2012
SHELL-249	2012-00460	412678	11/21/2011
Amended	2012-08422		09/26/2012
SHELL-250	2012-00461	412679 J	11/21/2011
Amended	2012-08423		09/26/2012
SHELL-251	2012-02862	414953 7	03/14/2012
SHELL-252	2012-02863	414954	03/14/2012
SHELL-253	2012-02864	414955	03/14/2012
SHELL-254	2012-02865	414956	03/14/2012
SHELL-255	2012-02866	414957	03/14/2012
SHELL-256	2012-02867	414958	03/14/2012
SHELL-257	2012-02868	414959	03/14/2012
SHELL-258	2012-02869	414960	03/14/2012
SHELL-259	2012-02870	414961	03/14/2012
SHELL-260	2012-02871	414962	03/14/2012
SHELL-261	2012-02872	414963	03/14/2012
SHELL-262	2012-02873	414964	03/14/2012
SHELL-263	2012-02874	414965	03/13/2012
SHELL-264	2012-02875	414966	03/13/2012
SHELL-265	2012-02876	414967	03/13/2012
SHELL-266	2012-02877	414968 J	03/13/2012

SHELL-267	2012-02878	414969 7	03/13/2012
SHELL-268	2012-02879	414970	03/13/2012
SHELL-269	2012-02880	414971	03/13/2012
SHELL-270	2012-02881	414972	03/12/2012
SHELL-271	2012-02882	414973	03/13/2012
SHELL-272	2012-02883	414974	03/13/2012
SHELL-273	2012-02884	414975	03/13/2012
SHELL-274	2012-02885	414976	03/13/2012
SHELL-275	2012-02886	414977	03/15/2012
SHELL-276	2012-02887	414978	03/15/2012
SHELL-277	2012-02888	414979	03/15/2012
SHELL-278	2012-02889	414980	03/15/2012
SHELL-279	2012-02890	414981	03/15/2012
SHELL-280	2012-02891	414982	03/15/2012
SHELL-281	2012-02892	414983	3/15/2012
SHELL-282	2012-02893	414984	3/15/2012
SHELL-283	2012-02894	414985	03/15/2012
SHELL-284	2012-02895	414986	03/15/2012
SHELL-285	2012-02896	414987	03/15/2012
SHELL-286	2012-02897	414988	03/15/2012
SHELL-287	2012-02898	414989	03/15/2012
SHELL-288	2012-02899	414990	03/15/2012
SHELL-289	2012-02900	414991	03/15/2012
SHELL-290	2012-02901	414992	03/15/2012
SHELL-291	2012-02902	414993	03/15/2012
SHELL-292	2012-02903	414994	03/15/2012
SHELL-293	2012-02904	414995	03/15/2012
SHELL-294	2012-02905	414996	03/15/2012
SHELL-295	2012-02906	414997	03/15/2012
SHELL-296	2012-02907	414998	03/15/2012
SHELL-297	2012-02908	414999	03/15/2012
SHELL-298	2012-02909	415000	03/15/2012
SHELL-299	2012-02910	415001	03/16/2012
SHELL-300	2012-02911	415002	03/16/2012
SHELL-301	2012-02912	415003	03/16/2012
SHELL-302	2012-02913	415004	3/16/2012
SHELL-303	2012-02914	415005	03/16/2012
SHELL-304	2012-02915	415006	03/16/2012
SHELL-305	2012-02916	415007	03/16/2012
SHELL-306	2012-02917	415008	03/16/2012
SHELL-307	2012-02918	415009 J	3/16/2012

ALL

2011 APR 14 11:58

SHELL-308	2012-02919	415010 7	03/16/2012
SHELL-309	2012-02920	415011	03/16/2012
SHELL-310	2012-02921	415012 J	03/16/2012
SHELL-311	2012-04673	416189 7	10/05/2012
Amended	2012-08424		09/25/2012
SHELL-312	2012-04674	416190 J	10/05/2012
Amended	2012-08425		09/25/2012
SHELL-313	2013-00649	420822 7	05/12/2012
SHELL-314	2013-00650	420823	05/12/2012
SHELL-315	2013-00651	420824	05/12/2012
SHELL-316	2013-00652	420825	05/12/2012
SHELL-317	2013-00653	420826	06/12/2012
SHELL-318	2013-00654	420827	06/12/2012
SHELL-319	2013-00655	420828	06/12/2012
SHELL-320	2013-00656	420829	06/12/2012
SHELL-321	2013-00657	420830	12/11/2012
SHELL-322	2013-00658	420831	11/12/2012
SHELL-323	2013-00659	420832	11/12/2012
SHELL-324	2013-00660	420833	11/12/2012
SHELL-325	2013-00661	420834	05/12/2012
SHELL-326	2013-00662	420835	05/12/2012
SHELL-327	2013-00663	420836	03/12/2012
SHELL-328	2013-00664	420837	03/12/2012
SHELL-329	2013-00665	420838 J	03/12/2012
SHELL-330	2013-01676	421166 7	01/07/2013
SHELL-331	2013-01677	421167	01/07/2013
SHELL-332	2013-01678	421168	01/07/2013
SHELL-333	2013-01679	421169	01/07/2013
SHELL-334	2013-01680	421170	01/07/2013
SHELL-335	2013-01681	421171	01/07/2013
SHELL-336	2013-01682	421172	01/04/2013
SHELL-337	2013-01683	421173	12/28/2012
SHELL-338	2013-01684	421174	12/28/2012
SHELL-339	2013-01685	421175	12/28/2012
SHELL-340	2013-01686	421176	12/28/2012
SHELL-341	2013-01687	421177	12/28/2012
SHELL-342	2013-01688	421178	12/28/2012
SHELL-343	2013-01689	421179	12/28/2012
SHELL-344	2013-01690	421180	12/28/2012
SHELL-345	2013-01691	421181 J	12/27/2012

89



SHELL-346	2013-01692	421182 7	12/27/2012
SHELL-347	2013-01693	421183	12/27/2012
SHELL-348	2013-01694	421184	12/27/2012
SHELL-349	2013-01695	421185	12/27/2012
SHELL-350	2013-01696	421186	12/27/2012
SHELL-351	2013-01697	421187	12/27/2012
SHELL-352	2013-01698	421188	12/27/2012
SHELL-353	2013-01699	421189	12/27/2012
SHELL-354	2013-01700	421190	12/27/2012
SHELL-355	2013-01701	421191	12/27/2012
SHELL-356	2013-01702	421192	12/27/2012
SHELL-357	2013-01703	421193	12/28/2012
SHELL-358	2013-01704	421194	12/28/2012
SHELL-359	2013-01705	421195	12/21/2012
SHELL-360	2013-01706	421196	12/21/2012
SHELL-361	2013-01707	421197	12/21/2012
SHELL-362	2013-01708	421198	12/21/2012
SHELL-363	2013-01709	421199	12/21/2012
SHELL-364	2013-01710	421200	12/21/2012
SHELL-365	2013-01711	421201	12/21/2012
SHELL-366	2013-01712	421202	12/21/2012
SHELL-367	2013-01713	421203	12/21/2012
SHELL-368	2013-01714	421204	12/20/2012
SHELL-369	2013-01715	421205	12/20/2012
SHELL-370	2013-01716	421206	12/20/2012
SHELL-371	2013-01717	421207	12/20/2012
SHELL-372	2013-01718	421208	12/20/2012
SHELL-373	2013-01719	421209	12/20/2012
SHELL-374	2013-01720	421210	12/20/2012
SHELL-375	2013-01721	421211	12/20/2012
SHELL-376	2013-01722	421212	12/20/2012
SHELL-377	2013-01723	421213	12/20/2012
SHELL-378	2013-01724	421214	12/20/2012
SHELL-379	2013-01725	421215	12/19/2012
SHELL-380	2013-01726	421216	12/19/2012
SHELL-381	2013-01727	421217	12/19/2012
SHELL-382	2013-01728	421218	12/19/2012
SHELL-383	2013-01729	421219	12/19/2012
SHELL-384	2013-01730	421220	12/19/2012
SHELL-385	2013-01731	421221 J	12/19/2012

RECEIVED  
 12/19/2012  
 8

SHELL-386	2013-01732	421222 7	12/19/2012
SHELL-387	2013-01733	421223	12/19/2012
SHELL-388	2013-01734	421224	12/19/2012
SHELL-389	2013-01735	421225	12/19/2012
SHELL-390	2013-01736	421226	12/19/2012
SHELL-391	2013-01737	421227	12/18/2012
SHELL-392	2013-01738	421228	12/18/2012
SHELL-393	2013-01739	421229	12/18/2012
SHELL-394	2013-01740	421230	12/18/2012
SHELL-395	2013-01741	421231	12/18/2012
SHELL-396	2013-01742	421232	12/18/2012
SHELL-397	2013-01743	421233	12/18/2012
SHELL-398	2013-01744	421234	12/18/2012
SHELL-399	2013-01745	421235 J	05/02/2013
SHELL-400	2013-05411	424351 —	06/20/2013
SHELL-400A	2013-05816	424565 —	07/31/2013
SHELL-401	2013-05412	424352 7	06/20/2013
SHELL-402	2013-05413	424353	06/20/2013
SHELL-403	2013-05414	424354	06/17/2013
SHELL-404	2013-05415	424355	06/17/2013
SHELL-405	2013-05416	424356	06/17/2013
SHELL-406	2013-05417	424357	06/17/2013
SHELL-407	2013-05418	424358	06/17/2013
SHELL-408	2013-05419	424359	06/17/2013
SHELL-409	2013-05420	424360	06/18/2013
SHELL-409A	2013-05421	424361	06/20/2013
SHELL-410	2013-05422	424362	06/11/2013
SHELL-411	2013-05423	424363	06/20/2013
SHELL-412	2013-05424	424364	06/11/2013
SHELL-413	2013-05425	424365	06/20/2013
SHELL-414	2013-05426	424366	06/17/2013
SHELL-415	2013-05427	424367	06/17/2013
SHELL-416	2013-05428	424368	06/17/2013
SHELL-417	2013-05429	424369	11/06/2013
SHELL-418	2013-05430	424370	06/17/2013
SHELL-419	2013-05431	424371	06/18/2013
SHELL-420	2013-05432	424372	06/20/2013
SHELL-421	2013-05433	424373	06/20/2013
SHELL-422	2013-05434	424374	06/20/2013
SHELL-423	2013-05435	424375 J	06/18/2013

RECEIVED  
JUN 18 2013

SHELL-424	2013-05436	424376 7	06/18/2013
SHELL-425	2013-05437	424377	06/18/2013
SHELL-426	2013-05438	424378	06/18/2013
SHELL-427	2013-05439	424379	06/18/2013
SHELL-428	2013-05440	424380	06/18/2013
SHELL-429	2013-05441	424381	06/18/2013
SHELL-430	2013-05442	424382	06/18/2013
SHELL-431	2013-05443	424383	06/18/2013
SHELL-432	2013-05444	424384	06/18/2013
SHELL-433	2013-05445	424385	06/20/2013
SHELL-434	2013-05446	424386	06/18/2013
SHELL-435	2013-05447	424387	06/18/2013
SHELL-436	2013-05448	424388	06/18/2013
SHELL-437	2013-05449	424389	6/11/2013
SHELL-438	2013-05450	424390	6/11/2013
SHELL-439	2013-05451	424391 J	06/11/2013
SHELL-452	2016-00116	435891 7	12/23/2015
SHELL-453	2016-00117	435892	12/23/2015
SHELL-454	2016-00118	435893	12/23/2015
SHELL-455	2016-00119	435894	12/23/2015
SHELL-456	2016-00120	435895	12/23/2015
SHELL-457	2016-00121	435896	12/17/2015
SHELL-458	2016-00122	435897	12/23/2015
SHELL-459	2016-00123	435898	12/21/2015
SHELL-460	2016-00124	435899	12/16/2015
SHELL-461	2016-00125	435900	12/17/2015
SHELL-462	2016-00126	435901	12/16/2015
SHELL-463	2016-00127	435902	12/17/2015
SHELL-464	2016-00128	435903	12/16/2015
SHELL-465	2016-00129	435904	12/17/2015
SHELL-466	2016-00130	435905	12/16/2015
SHELL-467	2016-00131	435906	12/17/2015
SHELL-468	2016-00132	435907	12/16/2015
SHELL-469	2016-00133	435908	12/16/2015
AMENDED			
SHELL-470	2016-00134	435909	12/16/2015
AMENDED			
SHELL-471	2016-00135	435910	12/16/2015
AMENDED			
SHELL-472	2016-00136	435911	12/28/2015
AMENDED			
SHELL-473	2016-00137	435912 J	12/28/2015

2017 AUG 11 P 1:59 PM  
 RECEIVED  
 FEDERAL BUREAU OF INVESTIGATION  
 U.S. DEPARTMENT OF JUSTICE

AMENDED			
SHELL-474	2016-00138	435913 7	12/22/2015
AMENDED			
SHELL-475	2016-00139	435914 J	12/22/2015
AMENDED			
SHELL-477	2016-00141	435916 7	12/23/2015
SHELL-478	2016-00142	435917	12/21/2015
SHELL-479	2016-00143	435918	12/23/2015
SHELL-480	2016-00144	435919	12/21/2015
SHELL-481	2016-00145	435920	12/17/2015
SHELL-482	2016-00146	435921	12/21/2015
SHELL-483	2016-00147	435922	12/18/2015
SHELL-484	2016-00148	435923	12/18/2015
SHELL-485	2016-00149	435924	12/17/2015
SHELL-486	2016-00150	435925	12/18/2015
SHELL-487	2016-00151	435926	12/17/2015
SHELL-488	2016-00152	435927	12/18/2015
SHELL-489	2016-00153	435928	12/17/2015
SHELL-490	2016-00154	435929	12/18/2015
SHELL-491	2016-00155	435930	12/17/2015
SHELL-492	2016-00156	435931	12/18/2015
SHELL-493	2016-00157	435932	12/21/2015
SHELL-494	2016-00158	435933	12/21/2015
SHELL-495	2016-00159	435934	12/21/2015
SHELL-496	2016-00160	435935	12/21/2015
SHELL-497	2016-00161	435936	12/18/2015
SHELL-498	2016-00162	435937	12/18/2015
SHELL-499	2016-00163	435938	12/22/2015
SHELL-500	2016-00164	435939	12/22/2015
SHELL-501	2016-00165	435940 J	12/22/2015

RECEIVED  
 PHOENIX, ARIZONA  
 2017 AUG 14 P 1:59

**C. WCR Unpatented Claims**

The following are the active unpatented lode mining claims for Arizona Minerals Inc. situated in the Harshaw and Patagonia Mining District, in Sections 13, 24, 25 and 36 in Township 23 South, Range 15 East; in Sections 8, 9, 16 through 21, and 28 through 32 in Township 23 South, Range 16 East; in Section 1 in Township 24 South, Range 15 East; and in Section 6 in Township 24 South, Range 16 East, all in the G&SR Meridian, Santa Cruz County, Arizona, the names of which and the place of record of the location notices thereof in the official records of the Santa Cruz County Recorder and Arizona State office of the Bureau of Land Management are as follows:

Name of Claim	County Records Number	AMC Serial Number	Location Date
WCR-20	2005-16751	AMC367401	09/06/2005
WCR-21	2005-16752	AMC367402	09/06/2005
WCR-22	2005-16753	AMC367403	09/06/2005
WCR-23	2005-16754	AMC367404	09/06/2005
WCR-24	2005-16755	AMC367405	09/06/2005
WCR-25	2005-16756	AMC367406	09/06/2005
WCR-26	2005-16757	AMC367407	09/06/2005
WCR-27	2005-16758	AMC367408	09/06/2005
WCR-28	2005-16759	AMC367409	09/06/2005
WCR-29	2005-16760	AMC367410	09/06/2005
WCR-30	2005-16761	AMC367411	09/06/2005
WCR-31	2005-16762	AMC367412	09/06/2005
WCR-32	2005-16763	AMC367413	09/06/2005
WCR-33	2005-16764	AMC367414	09/06/2005
WCR-34	2005-16765	AMC367415	09/06/2005
WCR-35	2005-16766	AMC367416	09/06/2005
WCR-36	2005-16767	AMC367417	09/06/2005
WCR-37	2005-16768	AMC367418	09/06/2005
WCR-38	2005-16769	AMC367419	09/06/2005
WCR-39	2005-16770	AMC367420	09/06/2005
WCR-41	2005-16772	AMC367422	09/06/2005
WCR-43	2005-16774	AMC367424	09/06/2005
WCR-45	2005-16776	AMC367426	09/06/2005
WCR-47	2005-16778	AMC367428	09/07/2005
WCR-49	2005-16780	AMC367430	09/07/2005
WCR-50	2005-16781	AMC367431	09/07/2005
WCR-51	2005-16782	AMC367432	09/07/2005

WCR-52	2005-16783	AMC367433 7	09/07/2005
WCR-53	2005-16784	AMC367434	09/07/2005
WCR-54	2005-16785	AMC367435	09/07/2005
WCR-55	2005-16786	AMC367436	09/07/2005
WCR-56	2005-16787	AMC367437	09/07/2005
WCR-57	2005-16788	AMC367438	09/07/2005
WCR-58	2005-16789	AMC367439 J	09/07/2005
WCR-60	2005-16791	AMC367441 7	09/07/2005
WCR-61	2005-16792	AMC367442	09/07/2005
WCR-62	2005-16793	AMC367443	09/07/2005
WCR-63	2005-16794	AMC367444	09/07/2005
WCR-64	2005-16795	AMC367445	09/07/2005
WCR-65	2005-16796	AMC367446	09/07/2005
WCR-66	2005-16797	AMC367447	09/07/2005
WCR-67	2005-16798	AMC367448	09/07/2005
WCR-68	2005-16799	AMC367449	09/07/2005
WCR-69	2005-16800	AMC367450	09/07/2005
WCR-70	2005-16801	AMC367451	09/07/2005
WCR-71	2005-16802	AMC367452	09/07/2005
WCR-72	2005-16803	AMC367453	09/07/2005
WCR-73	2005-16804	AMC367454	09/07/2005
WCR-74	2005-16805	AMC367455	09/07/2005
WCR-75	2005-16806	AMC367456	09/07/2005
WCR-76	2005-16807	AMC367457	09/07/2005
WCR-77	2005-16808	AMC367458	09/07/2005
WCR-78	2005-16809	AMC367459	09/07/2005
WCR-79	2005-16810	AMC367460	09/07/2005
WCR-81	2005-16811	AMC367461	09/07/2005
WCR-82	2005-16812	AMC367462	09/07/2005
WCR-83	2005-16813	AMC367463	09/07/2005
WCR-85	2005-16814	AMC367464	09/07/2005
WCR-87	2005-16815	AMC367465	09/07/2005
WCR-88	2005-16816	AMC367466	09/07/2005
WCR-89	2005-16817	AMC367467	09/07/2005
WCR-90	2005-16818	AMC367468	09/07/2005
WCR-91	2005-16819	AMC367469	09/07/2005
WCR-93	2005-16820	AMC367470	09/07/2005
WCR-94	2005-16821	AMC367471	09/07/2005
WCR-95	2005-16822	AMC367472	09/08/2005
WCR-96	2005-16823	AMC367473	09/08/2005
WCR-97	2005-16824	AMC367474	09/08/2005
WCR-98	2005-16825	AMC367475 J	09/08/2005

201 AUG 14 P 1:59

WCR-99	2005-16826	AMC367476 7	09/08/2005
WCR-100	2005-16827	AMC367477	09/08/2005
WCR-101	2005-16828	AMC367478	09/08/2005
WCR-102	2005-16829	AMC367479	09/08/2005
WCR-103	2005-16830	AMC367480	09/08/2005
WCR-104	2005-16831	AMC367481	09/08/2005
WCR-105	2005-16832	AMC367482	09/08/2005
WCR-106	2005-16833	AMC367483	09/08/2005
WCR-107	2005-16834	AMC367484	09/08/2005
WCR-108	2005-16835	AMC367485	09/08/2005
WCR-109	2005-16836	AMC367486	09/08/2005
WCR-110	2005-16837	AMC367487	09/08/2005
WCR-111	2005-16838	AMC367488	09/08/2005
WCR-112	2005-16839	AMC367489	09/08/2005
WCR-113	2005-16840	AMC367490	09/08/2005
WCR-114	2005-16841	AMC367491	09/08/2005
WCR-115	2005-16842	AMC367492	09/08/2005
WCR-116	2005-16843	AMC367493	09/08/2005
WCR-117	2005-16844	AMC367494	09/09/2005
WCR-118	2005-16845	AMC367495	09/09/2005
WCR-119	2005-16846	AMC367496	09/09/2005
WCR-120	2005-16847	AMC367497	09/09/2005
WCR-121	2005-16848	AMC367498	09/09/2005
WCR-122	2005-16849	AMC367499	09/09/2005
WCR-123	2005-16850	AMC367500	09/09/2005
WCR-124	2005-16851	AMC367501	09/08/2005
WCR-125	2005-16852	AMC367502	09/08/2005
WCR-126	2005-16853	AMC367503	09/08/2005
WCR-127	2005-16854	AMC367504	09/08/2005
WCR-128	2005-16855	AMC367505	09/08/2005
WCR-129	2005-16856	AMC367506	09/08/2005
WCR-130	2005-16857	AMC367507	09/08/2005
WCR-131	2005-16858	AMC367508	09/08/2005
WCR-132	2005-16859	AMC367509	09/08/2005
WCR-133	2005-16860	AMC367510	09/08/2005
WCR-134	2005-16861	AMC367511	09/08/2005
WCR-135	2005-16862	AMC367512	09/08/2005
WCR-136	2005-16863	AMC367513	09/08/2005
WCR-137	2005-16864	AMC367514	09/08/2005
WCR-138	2005-16865	AMC367515	09/08/2005
WCR-139	2005-16866	AMC367516	09/08/2005
WCR-140	2005-16867	AMC367517 J	09/08/2005

WCR-141	2005-16868	AMC367518 7	09/08/2005
WCR-142	2005-16869	AMC367519	09/08/2005
WCR-143	2005-16870	AMC367520	09/08/2005
WCR-144	2005-16871	AMC367521	09/09/2005
WCR-145	2005-16872	AMC367522	09/09/2005
WCR-146	2005-16873	AMC367523	09/09/2005
WCR-147	2005-16874	AMC367524	09/09/2005
WCR-148	2005-16875	AMC367525	09/09/2005
WCR-149	2005-16876	AMC367526	09/09/2005
WCR-150	2005-16877	AMC367527	09/09/2005
WCR-151	2005-16878	AMC367528	09/09/2005
WCR-152	2005-16879	AMC367529	09/08/2005
WCR-153	2005-16880	AMC367530	09/08/2005
WCR-154	2005-16881	AMC367531	09/08/2005
WCR-155	2005-16882	AMC367532	09/08/2005
WCR-156	2005-16883	AMC367533	09/08/2005
WCR-157	2005-16884	AMC367534	09/08/2005
WCR-158	2005-16885	AMC367535	09/08/2005
WCR-159	2005-16886	AMC367536	09/08/2005
WCR-160	2005-16887	AMC367537	09/08/2005
WCR-161	2005-16888	AMC367538	09/08/2005
WCR-162	2005-16889	AMC367539	09/09/2005
WCR-163	2005-16890	AMC367540	09/09/2005
WCR-164	2005-16891	AMC367541	09/09/2005
WCR-165	2005-16892	AMC367542	09/09/2005
WCR-166	2005-16893	AMC367543	09/09/2005
WCR-167	2005-16894	AMC367544	09/09/2005
WCR-168	2005-16895	AMC367545	09/09/2005
WCR-169	2005-16896	AMC367546	09/09/2005
WCR-170	2005-16897	AMC367547	09/09/2005
WCR-171	2005-16898	AMC367548	09/09/2005
WCR-172	2005-16899	AMC367549	09/09/2005
WCR-173	2005-16900	AMC367550	09/09/2005
WCR-174	2005-16901	AMC367551	09/09/2005
WCR-175	2005-16902	AMC367552	09/07/2005
WCR-176	2005-16903	AMC367553	09/07/2005
WCR-177	2005-16904	AMC367554	09/17/2005
WCR-178	2005-16905	AMC367555	09/17/2005
WCR-179	2005-16906	AMC367556	09/17/2005
WCR-180	2005-16907	AMC367557	09/17/2005
WCR-181	2005-16908	AMC367558	09/17/2005
WCR-182	2005-16909	AMC367559	09/17/2005

2011 AUG 14 1:59 PM  
 RECEIVED  
 114



WCR-207	2005-16934	AMC367584 7	09/11/2005
WCR-208	2005-16935	AMC367585	09/09/2005
WCR-209	2005-16936	AMC367586	09/11/2005
WCR-210	2005-16937	AMC367587	09/11/2005
WCR-211	2005-16938	AMC367588	09/11/2005
WCR-212	2005-16939	AMC367589	09/11/2005
WCR-213	2005-16940	AMC367590	09/11/2005
WCR-214	2005-16941	AMC367591	09/08/2005
WCR-215	2005-16942	AMC367592	09/08/2005
WCR-216	2005-16943	AMC367593	09/11/2005
WCR-217	2005-16944	AMC367594	09/11/2005
WCR-218	2005-16945	AMC367595	09/08/2005
WCR-219	2005-16946	AMC367596	09/11/2005
WCR-220	2005-16947	AMC367597	09/08/2005
WCR-221	2005-16948	AMC367598 J	09/08/2005
WCR-223	2005-16950	AMC367600 J	09/08/2005
WCR 274	2005-16725	AMC368661 7	09/21/2005
WCR 275	2005-16726	AMC368662	09/21/2005
WCR 277	2005-16727	AMC368663	09/21/2005
WCR 278	2005-16728	AMC368664	09/21/2005
WCR 293	2005-16729	AMC368665	09/22/2005
WCR 301	2005-16730	AMC368666	09/22/2005
WCR 303	2005-16731	AMC368667	10/13/2005
WCR 304	2005-16732	AMC368668	10/13/2005
WCR 305	2005-16733	AMC368669	10/13/2005
WCR 306	2005-16734	AMC368670	10/13/2005
WCR 307	2005-16735	AMC368671	10/12/2005
WCR 308	2005-16736	AMC368672	10/12/2005
WCR 309	2005-16737	AMC368673	10/12/2005
WCR 310	2005-16738	AMC368674	10/12/2005
WCR 311	2005-16739	AMC368675	10/12/2005
WCR 312	2005-16740	AMC368676	10/12/2005
WCR 313	2005-16741	AMC368677	10/12/2005
WCR 314	2005-16742	AMC368678	10/12/2005
WCR 315	2005-16743	AMC368679	10/12/2005
WCR 316	2005-16744	AMC368680	10/12/2005
WCR 317	2005-16745	AMC368681	10/12/2005
WCR 318	2005-16746	AMC368682 J	10/12/2005
WCR-323	2006-07297	AMC373271 7	05/01/2006
WCR-359	2006-11578	AMC373273 —	07/14/2006

2011 AUG 14 1:59

REC'D

WCR-360	2006-11579	AMC373274	07/14/2006
WCR-361	2006-11580	AMC373275	07/14/2006
WCR-80	2006-19728	AMC376279	10/19/2006
WCR-84	2005-16814	AMC376280	10/19/2006
WCR-86	2006-19730	AMC376281	10/19/2006
WCR-4	2006-19731	AMC376282	10/13/2006
WCR-5	2006-19732	AMC376283	10/13/2006
WCR-6	2006-19733	AMC376284	10/13/2006
WCR-7	2006-19734	AMC376285	10/13/2006
WCR-8	2006-19735	AMC376286	10/13/2006
WCR-9	2006-19736	AMC376287	10/13/2006
WCR-10	2006-19737	AMC376288	10/13/2006
WCR-11	2006-19738	AMC376289	10/13/2006
WCR-12	2006-19739	AMC376290	10/13/2006
WCR-13	2006-19740	AMC376291	10/13/2006
WCR-14	2006-19741	AMC376292	10/13/2006
WCR-15	2006-19742	AMC376293	10/13/2006
WCR-16	2006-19743	AMC376294	10/13/2006
WCR-17	2006-19744	AMC376295	10/13/2006
WCR-18	2006-19745	AMC376296	10/13/2006
WCR-19	2006-19746	AMC376297	10/13/2006
WCR-404	2006-19751	AMC376302	10/13/2006
WCR-405	2006-19752	AMC376303	10/13/2006
WCR-406	2006-19753	AMC376304	10/13/2006
WCR-407	2006-19754	AMC376305	10/13/2006
WCR-420A	2006-19765	AMC376316	12/13/2006
WCR-421A	2006-19766	AMC376317	12/13/2006
WCR-422	2006-19767	AMC376318	10/10/2006
WCR-423	2006-19768	AMC376319	10/10/2006
WCR-424	2006-19769	AMC376320	10/10/2006
WCR-425	2006-19770	AMC376321	10/10/2006
WCR-426	2006-19771	AMC376322	10/18/2006
WCR-427	2006-19772	AMC376323	10/18/2006
WCR-428	2006-19773	AMC376324	10/29/2006
WCR-429	2006-19774	AMC376325	10/29/2006
WCR-430	2006-19775	AMC376326	11/30/2006
WCR-431	2006-19776	AMC376327	12/11/2006
WCR-110E	2006-19780	AMC376331	12/06/2006
WCR-112E	2006-19781	AMC376332	12/07/2006

2007 AUG 14 1:59

WCR-114E	2006-19782	AMC376333	12/08/2006
WCR-432	2007-01454	AMC376440	12/20/2006
WCR-433	2007-01455	AMC376441	12/20/2006
WCR-434	2007-01456	AMC376442	12/20/2006
WCR-435	2007-01457	AMC376443	12/20/2006
WCR-436	2007-01458	AMC376444	12/20/2006
WCR-437	2007-01459	AMC376445	12/20/2006
WCR-438	2007-01460	AMC376446	12/20/2006
WCR-439	2007-01461	AMC376447	12/20/2006
WCR-92	2014-01329	AMC427463	02/10/2014
WCR-183	2014-01330	AMC427464	02/05/2014
WCR-184	2014-01331	AMC427465	02/04/2014
WCR-185	2014-01332	AMC427466	02/05/2014
WCR-186	2014-01333	AMC427467	02/04/2014
WCR-187	2014-01334	AMC427468	02/05/2014
WCR-188	2014-01335	AMC427469	02/04/2014
WCR-189	2014-01336	AMC427470	02/05/2014
WCR-190	2014-01337	AMC427471	02/04/2014
WCR-191	2014-01338	AMC427472	02/05/2014
WCR-192	2014-01339	AMC427473	02/04/2014
WCR-193	2014-01340	AMC427474	02/05/2014
WCR-194	2014-01341	AMC427475	02/04/2014
WCR-195	2014-01342	AMC427476	02/05/2014
WCR-196	2014-01343	AMC427477	02/04/2014
WCR-197	2014-01344	AMC427478	02/05/2014
WCR-198	2014-01345	AMC427479	02/04/2014
WCR-199	2014-01346	AMC427480	02/05/2014
WCR-200	2014-01347	AMC427481	02/04/2014
WCR-201	2014-01348	AMC427482	02/05/2014
WCR-202	2014-01349	AMC427483	02/05/2014
WCR-203	2014-01350	AMC427484	02/05/2014
WCR-204	2014-01351	AMC427485	02/05/2014
WCR-205	2014-01352	AMC427486	02/05/2014
WCR-206	2014-01353	AMC427487	02/05/2014
WCR-255	2014-01354	AMC427488	02/10/2014
WCR-256	2014-01355	AMC427489	02/06/2014
WCR-257	2014-01356	AMC427490	02/10/2014
WCR-258	2014-01357	AMC427491	02/06/2014
WCR-259	2014-01358	AMC427492	02/10/2014
WCR-260	2014-01359	AMC427493	02/06/2014
WCR-261	2014-01360	AMC427494	02/10/2014
WCR-262	2014-01361	AMC427495	02/10/2014

WCR-263	2014-01362	AMC427496 7	02/10/2014
WCR-264	2014-01363	AMC427497 J	02/10/2014
WCR-110 Amended	2006-19777	AMC367487 —	12/07/2006
WCR-112 Amended	2006-19778	AMC367489 —	12/08/2006
WCR-114 Amended	2006-19779	AMC367491 —	12/09/2006

**Part II. FOBC Unpatented Mining Claims:**

The following described unpatented lode mining claims for Arizona Minerals Inc. are held under an Exploration and Option Agreement with FOBC, LLC, in the Harshaw and Patagonia Mining District, situated within Sections 5, 8 and 9 in Township 23 South, Range 16 East in the G&SR Meridian, Santa Cruz County, Arizona, the names of which and the place of record of the location notices thereof in the official records of the Santa Cruz County Recorder and Arizona State Office of the Bureau of Land Management are as follows:

Serial No.	Name of Claim	Location Date	County Records Number
AMC374413 7	PAT 1	07/10/2006	2006-16082
AMC374414	PAT 2	07/10/2006	2006-16083
AMC374415	PAT 3	07/10/2006	2006-16084
AMC374416	PAT 4	07/10/2006	2006-16085
AMC374417	PAT 5	07/10/2006	2006-16086
AMC374418	PAT 6	07/10/2006	2006-16087
AMC374419	PAT 7	07/10/2006	2006-16088
AMC374420 )	PAT 8	07/10/2006	2006-16089
AMC374421 J	PAT 9	07/10/2006	2006-16090
AMC435089 —	PAT 10	10/28/2015	2015-06352
AMC374423 7	PAT 11	07/10/2006	2006-16092
AMC374424	PAT 12	07/10/2006	2006-16093
AMC374425	PAT 13	07/10/2006	2006-16094
AMC374426	PAT 14	07/10/2006	2006-16095
AMC374427 J	PAT 15	07/10/2006	2006-16096
AMC374428 — J	PAT 16	07/10/2006	2006-16097
	PAT 16 AMENDED	10/28/2015	2015-06353

QB47452950.1

RECEIVED  
 2017 AUG 14 P 1:59  
 ARIZONA

100% Recycled fiber  
80% Post-Consumer

Visit **ups.com**® or call **1-800-PICK-UPS**® (1-800-742-5877) to schedule a pickup or find a drop off location near you.

**Domestic Shipments**

- To qualify, correspondent weight 8 or those listed

**Information**

- The UPS Store value center ups.com/1


- To qualify for UPS Express

**Note:** Envelope containing a CD or cash equivalent

YVONNE YOUNG  
QUARLES & BRADY LLP  
1 S. CHURCH AVE.  
TUCSON AZ 85701

1.0 LBS LTR 1 OF 1

**SHIP TO:**  
BUREAU OF LAND MANAGEMENT  
ARIZONA STATE OFFICE  
ONE NORTH CENTRAL AVENUE, SUITE 800  
PHOENIX AZ 85004-4427



**AZ 850 9-10**



**UPS NEXT DAY AIR** **1**  
TRACKING #: 1Z 816 929 01 9432 5452



BILLING: P/P

Reference #1: Yvonne Young  
Reference #2: 159799.00005

1ZS 19 5 40 WNTZVW80 60 CA 07 2317



This envelope is for use with the following services:

- UPS Next Day Air®
- UPS Worldwide Express®
- UPS 2nd Day Air®

Apply shipping documents on this side.

Do not use this envelope for:

171604 REV. 12/09 FD

xpedited®

[https://www.ups.com/uis/create?ActionOriginPair=default](https://www.ups.com/uis/create?ActionOriginPair=default&PrintWindowPage&key=lab...) PrintWindowPage&key=lab... 8/11/2017

Serving you for more than 100 years  
United Parcel Service.



010195101 1/15 TG United Parcel Service

International Shipping Notice - Carriage hereunder may be subject to the rules relating to liability and other terms and/or conditions established by the Convention for the Unification of Certain Rules Relating to International Carriage by Air (the "Warsaw Convention") and/or the Convention on the Contract for the International Carriage of Goods by Road (the "CMR Convention"). These commodities, technology or software were exported from the U.S. in accordance with the Export Administration Regulations. Diversion contrary to U.S. law prohibited.

**United States Department of the Interior**  
**Bureau of Land Management**  
 DIV OF LANDS, MINRLS & ENERGY  
 ONE N CENTRAL AVE  
 PHOENIX, AZ 85004 -4427  
 Phone: 602-417-9200

Receipt

No: 3938186

<b>Transaction #:</b> 4047828	
<b>Date of Transaction:</b> 08/15/2017	
<b>CUSTOMER:</b>	
QUARLES & BRADY LLP 1 S CHURCH AVE SUITE 1700 TUCSON, AZ 85701-1612 US	

LINE #	QTY	DESCRIPTION	REMARKS	UNIT PRICE	TOTAL
1	1.00	LOCATABLE MINERALS / MINING CLAIMS- NOT NEW-UNADJUD, ONE AUTH NO. ONLY / MINING CLAIM MONEY RECEIVED <b>CASES: AMC438049/\$171120.00</b>	MAINT 2018/1104	- n/a -	171120.00
<b>TOTAL:</b>					<b>\$171,120.00</b>

PAYMENT INFORMATION			
1	AMOUNT:	171120.00	POSTMARKED: N/A
	TYPE:	CHECK	RECEIVED: 08/14/2017
	CHECK NO:	20391	
	NAME:	QUARLES & BRADY LLP 1 S CHURCH AVE SUITE 1700 TUCSON AZ 85701-1612 US	

<b>REMARKS</b>
UPS DAMAGED DOCUMENTS PRIOR TO BEING RECEIVED IN OUR OFFICE

This receipt was generated by the automated BLM Collections and Billing System and is a paper representation of a portion of the official electronic record contained therein.

435089

51409

392436

376997

394954

424560

383320

424350

412595

414953

416189

420822

421166

435891

438049

438218

438412

376277

367398

427463

376328

368661

373267

376437

374413



**DeCONCINI McDONALD YETWIN & LACY**

A PROFESSIONAL CORPORATION  
ATTORNEYS AT LAW

2525 EAST BROADWAY BOULEVARD • SUITE 200 • TUCSON, ARIZONA 85716-5300  
(520) 322-5000 • (520) 322-5585 (FAX)

RECEIVED  
BLM AZ STATE OFFICE

2016 AUG 31 P 12:00

PHOENIX, ARIZONA

DMYL.COM

DENISE M. BAINTON  
ALICE W. CALLISON  
BARRY M. COREY  
JODY A. CORRALES  
PETER B. GOLDMAN  
NATHAN B. HANNAH  
STEVEN J. ITKIN  
JAMES A. JUTRY  
JOHN C. LACY  
KATHRYN B. NELSON

RYAN D. O'NEAL  
ALEXIA J. PETERSON  
JOHN C. RICHARDSON  
LISA ANNE SMITH  
SPENCER A. SMITH  
SESALY O. STAMPS  
JAMES M. SUSA  
PAUL M. TILLEY  
GARY F. URMAN  
MICHAEL R. URMAN

**OF COUNSEL:**

RICHARD M. YETWIN  
BARRON & ASSOCIATES, P.C. - JOHN H. BARRON, III  
SHIJIE FENG

**FIRM FOUNDERS:**

EVO A. DECONCINI (1901-1986)  
JOHN R. McDONALD (1933-2012)  
DENNIS W. DECONCINI

**PHOENIX OFFICE:**

7310 NORTH 16TH STREET, SUITE 330  
PHOENIX, ARIZONA 85020  
(602) 282-0500  
FAX: (602) 282-0520

August 29, 2016

PLEASE REPLY TO TUCSON  
KSMITH@DMYL.COM

**Via Federal Express**

Arizona State Office  
Bureau of Land Management  
Attention: Public Room  
One North Central Avenue, Suite 800  
Phoenix, AZ 85004-4427

**RE: Arizona Minerals Inc. – Revised Assessment Affidavit**

Ladies and Gentlemen:

On August 16, 2016, we submitted two checks in the amounts of \$143,995.00 and \$495.00 as payment of the claim maintenance fees for Arizona Minerals Inc. I am enclosing a copy of the receipt we received from you for the payment of 932 claims. I am enclosing a revised Assessment Affidavit reflecting a change with two claims on page 29 of Exhibit A. The AMC number, location date and county fee number have been changed for PAT 10 and an additional fee number has been added to PAT 16.

Please feel free to contact me or John Lacy with any questions or concerns.

Sincerely,

Katheryn A. Smith, CP  
Certified Paralegal

Encl.

cc Greg Lucero (w/o encl)

I:\FILES\DOCS\AUGU05\251031\LTR\10E4733.DOCX



EXHIBIT A  
Mining Claims

RECEIVED  
BLM AZ STATE OFFICE

2016 AUG 31 P 12: 28

PART I (Shell Claims):

The following unpatented lode mining claims are situated in the Harshaw and Patagonia Mining Districts, in Sections 13, 24, 25, 26, 35 and 36, Township 22 South, Range 15 East; in Sections 17 through 20 and 27 through 36, Township 22 South, Range 16 East; in Sections 1 through 5, 8 through 16 (unsurveyed), Township 23 South, Range 16 East; Sections 6, 7 and 18, Township 23 South, Range 17 East; in Section 1, Township 24 South, Range 17 East; and in Section 6, Township 24 South, Range 16 East, G&SR Mer., Santa Cruz County, Arizona, the names of which, and the place of recording of their location notices in the Official Records of Santa Cruz County and the Arizona State Office of the Bureau of Land Management are as follows:

<i>Name of Claim</i>	<i>Location Date</i>	<i>Santa Cruz County Docket/Page or Fee No.</i>	<i>BLM Serial AMC No.</i>
SHELL NO. 1	01/29/1965	058 135	51409
Amended	04/25/2013	2013-03346	
SHELL NO. 2	01/29/1965	058 136	51410
Amended	04/25/2013	2013-03347	
Shell 2A	05/07/2008	2008-05629	392436
Amended	04/25/2013	2013-03348	
Shell 2B	05/12/2008	2008-05630	392437
Amended	04/25/2013	2013-03349	
SHELL NO. 3	01/29/1965	058 137	51411
SHELL NO. 4	01/29/1965	058 138	51412
SHELL NO. 5	01/29/1965	058 139	51413
SHELL NO. 6	01/28/1965	058 140	51414
SHELL NO. 7	01/28/1965	058 141	51415
SHELL NO. 8	01/28/1965	058 142	51416
SHELL NO. 9	01/29/1965	058 143	51417
SHELL NO. 10	01/29/1965	058 144	51418
SHELL NO. 11	01/28/1965	058 145	51419
SHELL NO. 12	01/28/1965	058 146	51420
SHELL NO. 13	01/29/1965	058 147	51421
SHELL NO.14	01/29/1965	058 148	51422
SHELL NO. 15	01/28/1965	058 149	51423
SHELL NO. 16	01/28/1965	058 150	51424
SHELL NO. 17	01/28/1965	058 151	51425
SHELL NO. 18	01/28/1965	058 152	51426
SHELL NO. 19	01/28/1965	058 153	51427
SHELL NO. 20	01/28/1965	058 154	51428
Shell-21	12/21/2006	2007-01462	376997
Shell-22	12/21/2006	2007-01463	376998
Shell-23	12/21/2006	2007-01464	376999
Shell-24	09/15/2008	2008-11346	394954

<i>Name of Claim</i>	<i>Location Date</i>	<i>Santa Cruz County Docket/Page or Fee No.</i>	<i>BLM Serial AMC No.</i>
SHELL-24A	07/25/2013	2013-05811	424560
Shell-25	12/29/2006	2007-01465	377000
Shell-26	12/29/2006	2007-01466	377001
Shell-27	12/29/2006	2007-01467	377002
Shell-28	01/02/2007	2007-01468	377003
Shell-29	01/02/2007	2007-01469	377004
Shell-30	01/02/2007	2007-01470	377005
Shell-31B	05/15/2008	2008-05631	392438
Amended	07/22/2008	2008-07616	
Shell-32	01/02/2007	2007-01472	377007
Shell-33	01/04/2007	2007-01473	377008
Shell-34	01/04/2007	2007-01474	377009
Shell-35	12/21/2006	2007-01475	377010
Shell-36	12/21/2006	2007-01476	377011
Shell-37	12/21/2006	2007-01477	377012
Shell-38	12/22/2006	2007-01478	377013
Shell-39	12/22/2006	2007-01479	377014
Shell-40	12/22/2006	2007-01480	377015
Shell-41	12/22/2006	2007-01481	377016
Shell-42	12/22/2006	2007-01482	377017
Shell-43	12/22/2006	2007-01483	377018
SHELL No. 44	07/25/1967	81 212	51452
SHELL No. 45	07/25/1967	81 213	51453
SHELL No. 46	07/27/1967	81 214	51454
SHELL No. 47	07/27/1967	81 215	51455
SHELL No. 48	07/27/1967	81 216	51456
SHELL No. 49	07/27/1967	81 217	51457
Shell-51	12/29/2006	2007-01484	377019
Shell-52	12/29/2006	2007-01485	377020
Shell-53	12/29/2006	2007-01486	377021
Shell-54	01/02/2007	2007-01487	377022
Shell-55	01/02/2007	2007-01488	377023
Shell-56	01/02/2007	2007-01489	377024
Shell-57	01/02/2007	2007-01490	377025
Shell-58	01/02/2007	2007-01491	377026
Shell-59	01/04/2007	2007-01492	377027
Shell-60	01/04/2007	2007-01493	377028
Shell-61	01/04/2007	2007-01494	377029
Shell-62	01/04/2007	2007-01495	377030
Shell-63	01/04/2007	2007-01496	377031
Shell-64	01/04/2007	2007-01497	377032
Shell-65	01/02/2007	2007-01498	377033
Shell-66	01/02/2007	2007-01499	377034

<i>Name of Claim</i>	<i>Location Date</i>	<i>Santa Cruz County Docket/Page or Fee No.</i>	<i>BLM Serial AMC No.</i>
Shell-67	01/02/2007	2007-01500	377035
Shell-68	01/02/2007	2007-01501	377036
Shell-69	12/22/2006	2007-01502	377037
Shell-70	12/22/2006	2007-01503	377038
Shell-71	12/22/2006	2007-01504	377039
Shell-72	12/22/2006	2007-01505	377040
SHELL 73	04/24/2007	2007-08110	383320
SHELL 74	04/24/2007	2007-08111	383321
SHELL 75	04/24/2007	2007-08112	383322
SHELL 76	04/24/2007	2007-08113	383323
Amended	05/06/2008	2008-05484	
SHELL 77	04/24/2007	2007-08114	383324
Amended	05/06/2008	2008-05485	
SHELL 78	04/24/2007	2007-08115	383325
SHELL 79	04/24/2007	2007-08116	383326
SHELL-79A	07/25/2013	2013-05812	424661
SHELL 80	04/24/2007	2007-08117	383327
SHELL 81	04/24/2007	2007-08118	383328
SHELL 82	05/21/2007	2007-08119	383329
Amended	05/07/2008	2008-05486	
SHELL 83	05/21/2007	2007-08120	383330
Amended	05/07/2008	2008-05487	
SHELL 84	05/21/2007	2007-08121	383331
Amended	05/07/2008	2008-05488	
SHELL 85	05/21/2007	2007-08122	383332
SHELL 86	05/21/2007	2007-08123	383333
Amended	05/07/2008	2008-05489	
SHELL 87	05/21/2007	2007-08124	383334
SHELL 88	05/21/2007	2007-08125	383335
Amended	05/07/2008	2008-05490	
SHELL 89	05/21/2007	2007-08126	383336
SHELL 90	05/21/2007	2007-08127	383337
Amended	05/07/2008	2008-05491	
SHELL 91	05/21/2007	2007-08128	383338
SHELL 92	05/17/2007	2007-08129	383339
Amended	05/06/2008	2008-05492	
SHELL 93	05/17/2007	2007-08130	383340
Amended	05/06/2008	2008-05493	
SHELL 94	05/17/2007	2007-08131	383341
SHELL 95	05/17/2007	2007-08132	383342
Amended	05/06/2008	2008-05494	
SHELL 96	05/17/2007	2007-08133	383343
SHELL 97	05/17/2007	2007-08134	383344
Amended	05/06/2008	2008-05495	

RECEIVED  
 BLM AZ STATE OFFICE  
 2016 AUG 31 P 12:29  
 PHOENIX ARIZONA

<i>Name of Claim</i>	<i>Location Date</i>	<i>Santa Cruz County Docket/Page or Fee No.</i>	<i>BLM Serial AMC No.</i>
SHELL 98	05/16/2007	2007-08135	383345
SHELL 99	05/16/2007	2007-08136	383346
Amended	05/06/2008	2008-05496	
SHELL 100	05/16/2007	2007-08137	383347
SHELL 101	05/16/2007	2007-08138	383348
Amended	05/06/2008	2008-05497	
SHELL 102	04/24/2007	2007-08139	383349
SHELL 103	04/24/2007	2007-08140	383350
Amended	04/30/2008	2008-05498	
SHELL 104	04/24/2007	2007-08141	383351
SHELL 105	04/24/2007	2007-08142	383352
Amended	04/30/2008	2008-05499	
SHELL 106	04/24/2007	2007-08143	383353
Amended	04/30/2008	2008-05500	
SHELL 107	04/24/2007	2007-08144	383354
Amended	04/30/2008	2008/05501	
SHELL 108	04/24/2007	2007-08145	383355
Amended	04/30/2008	2008-05502	
SHELL 109	04/24/2007	2007-08146	383356
Amended	04/30/2008	2008-05503	
SHELL 110	04/24/2007	2007-08147	383357
SHELL 111	04/24/2007	2007-08148	383358
Amended	04/30/2008	2008-05504	
SHELL 112	04/26/2007	2007-08149	383359
SHELL 113	04/26/2007	2007-08150	383360
Amended	04/30/2008	2008-05505	
SHELL 114	04/26/2007	2007-08151	383361
SHELL 115	04/26/2007	2007-08152	383362
Amended	04/30/2008	2008-05506	
SHELL 116	04/26/2007	2007-08153	383363
SHELL 117	04/26/2007	2007-08154	383364
Amended	04/30/2008	2008-05507	
SHELL 118	05/07/2007	2007-08155	383365
Amended	04/30/2008	2008-05508	
Amended	09/26/2012	2012-08383	
SHELL 119	05/07/2007	2007-08156	383366
Amended	04/30/2008	2008-05509	
Amended	09/26/2012	2012-08384	
SHELL 120	05/07/2007	2007-08157	383367
SHELL 121	05/07/2007	2007-08158	383368
Amended	05/05/2008	2008-05510	
Amended	09/26/2012	2012-08385	
SHELL 122	05/07/2007	2007-08159	383369

RECEIVED  
 BLM AZ STATE OFFICE  
 2016 AUG 31 P 12: 29  
 PHOENIX, ARIZONA

<i>Name of Claim</i>	<i>Location Date</i>	<i>Santa Cruz County Docket/Page or Fee No.</i>	<i>BLM Serial AMC No.</i>
SHELL 123	05/07/2007	2007-08160	383370
Amended	05/05/2008	2008-05511	
Amended	09/26/2012	2012-08386	
SHELL 124	05/07/2007	2007-08161	383371
SHELL 125	05/07/2007	2007-08162	383372
Amended	05/05/2008	2008-05512	
Amended	09/26/2012	2012-08387	
SHELL 126	05/11/2007	2007-08163	383373
Amended	05/05/2008	2008-05513	
SHELL 127	05/11/2007	2007-08164	383374
Amended	05/05/2008	2008-05514	
SHELL 128	05/11/2007	2007-08165	383375
SHELL 129	05/11/2007	2007-08166	383376
Amended	05/05/2008	2008-05515	
SHELL 130	05/11/2007	2007-08167	383377
SHELL 131	05/11/2007	2007-08168	383378
Amended	05/01/2008	2008-05516	
SHELL 132	05/11/2007	2007-08169	383379
SHELL 133	05/11/2007	2007-08170	383380
Amended	05/01/2008	2008-05517	
SHELL 134	05/14/2007	2007-08171	383381
SHELL 135	05/14/2007	2007-08172	383382
Amended	05/01/2008	2008/05518	
Shell-136	05/23/2007	2007-08173	383383
Amended	05/07/2008	2008-05519	
Shell-137	05/23/2007	2007-08174	383384
Shell-138	05/23/2007	2007-08175	383385
Shell-139	05/23/2007	2007-08176	383386
SHELL 140	05/18/2007	2007-08177	383387
Amended	05/07/2008	2008-05520	
SHELL 141	05/18/2007	2007-08178	383388
Amended	05/07/2008	2008-05521	
SHELL 142	05/16/2007	2007-08179	383389
Amended	05/06/2008	2008-05522	
SHELL 143	05/16/2007	2007-08180	383390
SHELL 144	05/16/2007	2007-08181	383391
Amended	05/06/2008	2008-05523	
SHELL 145	05/16/2007	2007-08182	383392
Amended	05/06/2008	2008-05524	
SHELL-145A	06/20/2013	2013-05410	424350
SHELL 146	05/14/2007	2007-08183	383393
Amended	05/01/2008	2008-05525	
SHELL 147	05/14/2007	2007-08184	383394

PHOENIX, ARIZONA

2016 AUG 31 P 12:29

RECEIVED  
BLM AZ STATE OFFICE

<i>Name of Claim</i>	<i>Location Date</i>	<i>Santa Cruz County Docket/Page or Fee No.</i>	<i>BLM Serial AMC No.</i>
SHELL 148	05/14/2007	2007-08185	383395
Amended	05/01/2008	2008-05526	
SHELL 149	05/14/2007	2007-08186	383396
Amended	05/01/2008	2008-05527	
SHELL 150	05/13/2008	2008-05632	392439
Amended	07/22/2008	2008-07615	
Shell 151	09/15/2008	2008-11347	394955
Shell 152	09/15/2008	2008-11348	394956
Shell 153	09/15/2008	2008-11349	394957
Shell 154	09/15/2008	2008-11350	394958
Shell 155	09/15/2008	2008-11351	394959
Shell 156	09/15/2008	2008-11352	394960
Shell 157	09/15/2008	2008-11353	394961
Shell 158	09/14/2008	2008-11354	394962
Shell 159	09/14/2008	2008-11355	394963
Shell 160	09/14/2008	2008-11356	394964
Shell 161	09/14/2008	2008-11357	394965
Shell 162	09/14/2008	2008-11358	394966
Shell 163	09/14/2008	2008-11359	394967
Shell 164	09/14/2008	2008-11360	394968
Shell 165	09/14/2008	2008-11361	394969
SHELL-166	11/10/2011	2012-00377	412597
SHELL-167	11/10/2011	2012-00378	412598
Amended	09/25/2012	2012-08388	
SHELL-168	11/10/2011	2012-00379	412599
SHELL-169	11/10/2011	2012-00380	412599
SHELL-170	11/08/2011	2012-00381	412599
SHELL-171	11/11/2011	2012-00382	412600
SHELL-172	11/08/2011	2012-00383	412601
SHELL-173	11/10/2011	2012-00384	412602
SHELL-174	11/10/2011	2012-00385	412603
SHELL-175	12/08/2011	2012-00386	412604
SHELL-176	11/14/2011	2012-00387	412605
SHELL-177	11/14/2011	2012-00388	412606
SHELL-178	11/14/2011	2012-00389	412607
Amended	09/26/2012	2012-08389	
SHELL-179	11/14/2011	2012-00390	412608
Amended	09/26/2012	2012-08390	
SHELL-180	11/14/2011	2012-00391	412609
SHELL-181	11/14/2011	2012-00392	412610
SHELL-182	11/14/2011	2012-00393	412611
SHELL-183	11/14/2011	2012-00394	412612
SHELL-184	11/14/2011	2012-00395	412613

RECEIVED  
 BLM AZ STATE OFFICE  
 PHOENIX, ARIZONA  
 2016 AUG 31 P 12:29

<i>Name of Claim</i>	<i>Location Date</i>	<i>Santa Cruz County Docket/Page or Fee No.</i>	<i>BLM Serial AMC No.</i>
SHELL-185	11/14/2011	2012-00396	412614
SHELL-186	11/14/2011	2012-00397	412615
SHELL-187	11/14/2011	2012-00398	412616
SHELL-188	11/14/2011	2012-00399	412617
SHELL-189	11/14/2011	2012-00400	412618
SHELL-190	11/14/2011	2012-00401	412619
SHELL-191	11/14/2011	2012-00402	412620
SHELL-192	11/17/2011	2012-00403	412621
SHELL-193	11/17/2011	2012-00404	412622
SHELL-194	11/22/2011	2012-00405	412623
SHELL-195	11/22/2011	2012-00406	412624
SHELL-196	11/22/2011	2012-00407	412625
SHELL-197	11/22/2011	2012-00408	412626
SHELL-198	11/17/2011	2012-00409	412627
SHELL-199	11/17/2011	2012-00410	412628
SHELL-200	11/17/2011	2012-00411	412629
SHELL-201	11/17/2011	2012-00412	412630
SHELL-202	11/17/2011	2012-00413	412631
SHELL-203	11/17/2011	2012-00414	412632
SHELL-204	11/17/2011	2012-00415	412633
SHELL-205	11/17/2011	2012-00416	412634
SHELL-206	11/17/2011	2012-00417	412635
SHELL-207	11/17/2011	2012-00418	412636
SHELL-208	11/17/2011	2012-00419	412637
SHELL-209	11/17/2011	2012-00420	412638
SHELL-210	11/11/2011	2012-00421	412639
SHELL-211	11/11/2011	2012-00422	412640
SHELL-212	11/11/2011	2012-00423	412641
SHELL-213	11/11/2011	2012-00424	412642
SHELL-214	11/11/2011	2012-00425	412643
SHELL-215	12/08/2011	2012-00426	412644
SHELL-216	11/11/2011	2012-00427	412645
SHELL-217	11/28/2011	2012-00428	412646
SHELL-217A	07/25/2013	2013-05813	424562
SHELL-218	11/28/2011	2012-00429	412647
Amended	10/01/2012	2012-08391	
SHELL-219	11/28/2011	2012-00430	412648
Amended	09/26/2012	2012-08392	
SHELL-219A	07/31/2013	2013-05814	424563
SHELL-219B	07/31/2013	2013-05815	424564
SHELL-220	11/28/2011	2012-00431	412649
Amended	10/01/2012	2012-08393	
SHELL-221	11/28/2011	2012-00432	412650
Amended	10/01/2012	2012-08394	

PHOENIX, ARIZONA

2016 AUG 31 P 12:29

RECEIVED  
BLM AZ STATE OFFICE

<i>Name of Claim</i>	<i>Location Date</i>	<i>Santa Cruz County Docket/Page or Fee No.</i>	<i>BLM Serial AMC No.</i>
SHELL-222	11/28/2011	2012-00433	412651
Amended	10/01/2012	2012-08395	
SHELL-223	11/22/2011	2012-00434	412652
Amended	10/01/2012	2012-08396	
SHELL-224	11/22/2011	2012-00435	412653
Amended	10/01/2012	2012-08397	
SHELL-225	11/22/2011	2012-00436	412654
Amended	10/01/2012	2012-08398	
SHELL-226	11/22/2011	2012-00437	412655
Amended	10/01/2012	2012-08399	
SHELL-227	11/22/2011	2012-00438	412656
Amended	10/01/2012	2012-08400	
SHELL-228	11/22/2011	2012-00439	412657
Amended	10/01/2012	2012-08401	
SHELL-229	11/22/2011	2012-00440	412658
Amended	10/01/2012	2012-08402	
SHELL-230	11/22/2011	2012-00441	412659
Amended	10/01/2012	2012-08403	
SHELL-231	11/21/2011	2012-00442	412660
Amended	10/01/2012	2012-08404	
SHELL-232	11/22/2011	2012-00443	412661
Amended	10/01/2012	2012-08405	
SHELL-233	11/22/2011	2012-00444	412662
Amended	10/01/2012	2012-08406	
SHELL-234	11/22/2011	2012-00445	412663
Amended	10/01/2012	2012-08407	
SHELL-235	11/21/2011	2012-00446	412664
Amended	10/01/2012	2012-08408	
SHELL-236	11/21/2011	2012-00447	412665
Amended	10/01/2012	2012-08409	
SHELL-237	11/21/2011	2012-00448	412666
Amended	10/01/2012	2012-08410	
SHELL-238	11/21/2011	2012-00449	412667
Amended	10/01/2012	2012-08411	
SHELL-239	11/21/2011	2012-00450	412668
Amended	09/26/2012	2012-08412	
SHELL-240	11/21/2011	2012-00451	412669
Amended	09/26/2012	2012-08413	
SHELL-241	11/21/2011	2012-00452	412670
Amended	09/26/2012	2012-08414	
SHELL-242	11/21/2011	2012-00453	412671
Amended	09/26/2012	2012-08415	
SHELL-243	11/21/2011	2012-00454	412672
Amended	09/26/2012	2012-08416	

RECEIVED  
 BLM AZ STATE OFFICE  
 PHOENIX, ARIZONA  
 2016 AUG 31 P 12:29



<i>Name of Claim</i>	<i>Location Date</i>	<i>Santa Cruz County Docket/Page or Fee No.</i>	<i>BLM Serial AMC No.</i>
SHELL-244	11/21/2011	2012-00455	412673
Amended	09/26/2012	2012-08417	
SHELL-245	11/21/2011	2012-00456	412674
Amended	09/26/2012	2012-08418	
SHELL-246	11/21/2011	2012-00457	412675
Amended	09/26/2012	2012-08419	
SHELL-247	11/21/2011	2012-00458	412676
Amended	09/26/2012	2012-08420	
SHELL-248	11/21/2011	2012-00459	412677
Amended	09/26/2012	2012-08421	
SHELL-249	11/21/2011	2012-00460	412678
Amended	09/26/2012	2012-08422	
SHELL-250	11/21/2011	2012-00461	412679
Amended	09/26/2012	2012-08423	
SHELL-251	03/14/2012	2012-02862	414953
SHELL-252	03/14/2012	2012-02863	414954
SHELL-253	03/14/2012	2012-02864	414955
SHELL-254	03/14/2012	2012-02865	414956
SHELL-255	03/14/2012	2012-02866	414957
SHELL-256	03/14/2012	2012-02867	414958
SHELL-257	03/14/2012	2012-02868	414959
SHELL-258	03/14/2012	2012-02869	414960
SHELL-259	03/14/2012	2012-02870	414961
SHELL-260	03/14/2012	2012-02871	414962
SHELL-261	03/14/2012	2012-02872	414963
SHELL-262	03/14/2012	2012-02873	414964
SHELL-263	03/13/2012	2012-02874	414965
SHELL-264	03/13/2012	2012-02875	414966
SHELL-265	03/13/2012	2012-02876	414967
SHELL-266	03/13/2012	2012-02877	414968
SHELL-267	03/13/2012	2012-02878	414969
SHELL-268	03/13/2012	2012-02879	414970
SHELL-269	03/13/2012	2012-02880	414971
SHELL-270	03/12/2012	2012-02881	414972
SHELL-271	03/13/2012	2012-02882	414973
SHELL-272	03/13/2012	2012-02883	414974
SHELL-273	03/13/2012	2012-02884	414975
SHELL-274	03/13/2012	2012-02885	414976
SHELL-275	03/15/2012	2012-02886	414977
SHELL-276	03/15/2012	2012-02887	414978
SHELL-277	03/15/2012	2012-02888	414979
SHELL-278	03/15/2012	2012-02889	414980
SHELL-279	03/15/2012	2012-02890	414981

PHOENIX, ARIZONA

2016 AUG 31 P 12: 29

RECEIVED  
BLM AZ STATE OFFICE

<i>Name of Claim</i>	<i>Location Date</i>	<i>Santa Cruz County Docket/Page or Fee No.</i>	<i>BLM Serial AMC No.</i>
SHELL-280	03/15/2012	2012-02891	414982
SHELL-281	03/15/2012	2012-02892	414983
SHELL-282	03/15/2012	2012-02893	414984
SHELL-283	03/15/2012	2012-02894	414985
SHELL-284	03/15/2012	2012-02895	414986
SHELL-285	03/15/2012	2012-02896	414987
SHELL-286	03/15/2012	2012-02897	414988
SHELL-287	03/15/2012	2012-02898	414989
SHELL-288	03/15/2012	2012-02899	414990
SHELL-289	03/15/2012	2012-02900	414991
SHELL-290	03/15/2012	2012-02901	414992
SHELL-291	03/15/2012	2012-02902	414993
SHELL-292	03/15/2012	2012-02903	414994
SHELL-293	03/15/2012	2012-02904	414995
SHELL-294	03/15/2012	2012-02905	414996
SHELL-295	03/15/2012	2012-02906	414997
SHELL-296	03/15/2012	2012-02907	414998
SHELL-297	03/15/2012	2012-02908	414999
SHELL-298	03/15/2012	2012-02909	415000
SHELL-299	03/16/2012	2012-02910	415001
SHELL-300	03/16/2012	2012-02911	415002
SHELL-301	03/16/2012	2012-02912	415003
SHELL-302	03/16/2012	2012-02913	415004
SHELL-303	03/16/2012	2012-02914	415005
SHELL-304	03/16/2012	2012-02915	415006
SHELL-305	03/16/2012	2012-02916	415007
SHELL-306	03/16/2012	2012-02917	415008
SHELL-307	03/16/2012	2012-02918	415009
SHELL-308	03/16/2012	2012-02919	415010
SHELL-309	03/16/2012	2012-02920	415011
SHELL-310	03/16/2012	2012-02921	415012
SHELL-311	05/10/2012	2012-04673	416189
Amended	09/25/2012	2012-08424	
SHELL-312	05/10/2012	2012-04674	416190
Amended	09/25/2012	2012-08425	
SHELL-313	12/05/2012	2013-00649	420822
SHELL-314	12/05/2012	2013-00650	420823
SHELL-315	12/05/2012	2013-00651	420824
SHELL-316	12/05/2012	2013-00652	420825
SHELL-317	12/06/2012	2013-00653	420826
SHELL-318	12/06/2012	2013-00654	420827
SHELL-319	12/06/2012	2013-00655	420828
SHELL-320	12/06/2012	2013-00656	420829
SHELL-321	12/11/2012	2013-00657	420830

PHOENIX, ARIZONA

2016 AUG 31 P 12:29

RECEIVED  
BLM AZ STATE OFFICE

<i>Name of Claim</i>	<i>Location Date</i>	<i>Santa Cruz County Docket/Page or Fee No.</i>	<i>BLM Serial AMC No.</i>
SHELL-322	12/11/2012	2013-00658	420831
SHELL-323	12/11/2012	2013-00659	420832
SHELL-324	12/11/2012	2013-00660	420833
SHELL-325	12/05/2012	2013-00661	420834
SHELL-326	12/05/2012	2013-00662	420835
SHELL-327	12/03/2012	2013-00663	420836
SHELL-328	12/03/2012	2013-00664	420837
SHELL-329	12/03/2012	2013-00665	420838
SHELL-330	01/07/2013	2013-01676	421166
SHELL-331	01/07/2013	2013-01677	421167
SHELL-332	01/07/2013	2013-01678	421168
SHELL-333	01/07/2013	2013-01679	421169
SHELL-334	01/07/2013	2013-01680	421170
SHELL-335	01/07/2013	2013-01681	421171
SHELL-336	01/04/2013	2013-01682	421172
SHELL-337	12/28/2012	2013-01683	421173
SHELL-338	12/28/2012	2013-01684	421174
SHELL-339	12/28/2012	2013-01685	421175
SHELL-340	12/28/2012	2013-01686	421176
SHELL-341	12/28/2012	2013-01687	421177
SHELL-342	12/28/2012	2013-01688	421178
SHELL-343	12/28/2012	2013-01689	421179
SHELL-344	12/28/2012	2013-01690	421180
SHELL-345	12/27/2012	2013-01691	421181
SHELL-346	12/27/2012	2013-01692	421182
SHELL-347	12/27/2012	2013-01693	421183
SHELL-348	12/27/2012	2013-01694	421184
SHELL-349	12/27/2012	2013-01695	421185
SHELL-350	12/27/2012	2013-01696	421186
SHELL-351	12/27/2012	2013-01697	421187
SHELL-352	12/27/2012	2013-01698	421188
SHELL-353	12/27/2012	2013-01699	421189
SHELL-354	12/27/2012	2013-01700	421190
SHELL-355	12/27/2012	2013-01701	421191
SHELL-356	12/27/2012	2013-01702	421192
SHELL-357	12/28/2012	2013-01703	421193
SHELL-358	12/28/2012	2013-01704	421194
SHELL-359	12/21/2012	2013-01705	421195
SHELL-360	12/21/2012	2013-01706	421196
SHELL-361	12/21/2012	2013-01707	421197
SHELL-362	12/21/2012	2013-01708	421198
SHELL-363	12/21/2012	2013-01709	421199
SHELL-364	12/21/2012	2013-01710	421200
SHELL-365	12/21/2012	2013-01711	421201

PHOENIX, ARIZONA

2016 AUG 31 P 12:30

RECEIVED  
BLM AZ STATE OFFICE

<i>Name of Claim</i>	<i>Location Date</i>	<i>Santa Cruz County Docket/Page or Fee No.</i>	<i>BLM Serial AMC No.</i>
SHELL-366	12/21/2012	2013-01712	421202
SHELL-367	12/21/2012	2013-01713	421203
SHELL-368	12/20/2012	2013-01714	421204
SHELL-369	12/20/2012	2013-01715	421205
SHELL-370	12/20/2012	2013-01716	421206
SHELL-371	12/20/2012	2013-01717	421207
SHELL-372	12/20/2012	2013-01718	421208
SHELL-373	12/20/2012	2013-01719	421209
SHELL-374	12/20/2012	2013-01720	421210
SHELL-375	12/20/2012	2013-01721	421211
SHELL-376	12/20/2012	2013-01722	421212
SHELL-377	12/20/2012	2013-01723	421213
SHELL-378	12/20/2012	2013-01724	421214
SHELL-379	12/19/2012	2013-01725	421215
SHELL-380	12/19/2012	2013-01726	421216
SHELL-381	12/19/2012	2013-01727	421217
SHELL-382	12/19/2012	2013-01728	421218
SHELL-383	12/19/2012	2013-01729	421219
SHELL-384	12/19/2012	2013-01730	421220
SHELL-385	12/19/2012	2013-01731	421221
SHELL-386	12/19/2012	2013-01732	421222
SHELL-387	12/19/2012	2013-01733	421223
SHELL-388	12/19/2012	2013-01734	421224
SHELL-389	12/19/2012	2013-01735	421225
SHELL-390	12/19/2012	2013-01736	421226
SHELL-391	12/18/2012	2013-01737	421227
SHELL-392	12/18/2012	2013-01738	421228
SHELL-393	12/18/2012	2013-01739	421229
SHELL-394	12/18/2012	2013-01740	421230
SHELL-395	12/18/2012	2013-01741	421231
SHELL-396	12/18/2012	2013-01742	421232
SHELL-397	12/18/2012	2013-01743	421233
SHELL-398	12/18/2012	2013-01744	421234
SHELL-399	02/05/2013	2013-01745	421235
SHELL-400	06/20/2013	2013-05411	424351
SHELL-400A	07/31/2013	2013-05816	424565
SHELL-401	06/20/2013	2013-05412	424352
SHELL-402	06/20/2013	2013-05413	424353
SHELL-403	06/17/2013	2013-05414	424354
SHELL-404	06/17/2013	2013-05415	424355
SHELL-405	06/17/2013	2013-05416	424356
SHELL-406	06/17/2013	2013-05417	424357
SHELL-407	06/17/2013	2013-05418	424358
SHELL-408	06/17/2013	2013-05419	424359

RECEIVED  
 BLM AZ STATE OFFICE  
 PHOENIX, ARIZONA  
 2013 AUG 31 P 12:30

<i>Name of Claim</i>	<i>Location Date</i>	<i>Santa Cruz County Docket/Page or Fee No.</i>	<i>BLM Serial AMC No.</i>
SHELL-409	06/18/2013	2013-05420	424360
SHELL-409A	06/20/2013	2013-05421	424361
SHELL-410	06/11/2013	2013-05422	424362
SHELL-411	06/20/2013	2013-05423	424363
SHELL-412	06/11/2013	2013-05424	424364
SHELL-413	06/20/2013	2013-05425	424365
SHELL-414	06/17/2013	2013-05426	424366
SHELL-415	06/17/2013	2013-05427	424367
SHELL-416	06/17/2013	2013-05428	424368
SHELL-417	06/11/2013	2013-05429	424369
SHELL-418	06/17/2013	2013-05430	424370
SHELL-419	06/18/2013	2013-05431	424371
SHELL-420	06/20/2013	2013-05432	424372
SHELL-421	06/20/2013	2013-05433	424373
SHELL-422	06/20/2013	2013-05434	424374
SHELL-423	06/18/2013	2013-05435	424375
SHELL-424	06/18/2013	2013-05436	424376
SHELL-425	06/18/2013	2013-05437	424377
SHELL-426	06/18/2013	2013-05438	424378
SHELL-427	06/18/2013	2013-05439	424379
SHELL-428	06/18/2013	2013-05440	424380
SHELL-429	06/18/2013	2013-05441	424381
SHELL-430	06/18/2013	2013-05442	424382
SHELL-431	06/18/2013	2013-05443	424383
SHELL-432	06/18/2013	2013-05444	424384
SHELL-433	06/20/2013	2013-05445	424385
SHELL-434	06/18/2013	2013-05446	424386
SHELL-435	06/18/2013	2013-05447	424387
SHELL-436	06/18/2013	2013-05448	424388
SHELL-437	06/11/2013	2013-05449	424389
SHELL-438	06/11/2013	2013-05450	424390
SHELL-439	06/11/2013	2013-05451	424391
SHELL-452	12/23/2015	2016-00116	435891
SHELL-453	12/23/2015	2016-00117	435892
SHELL-454	12/23/2015	2016-00118	435893
SHELL-455	12/23/2015	2016-00119	435894
SHELL-456	12/23/2015	2016-00120	435895
SHELL-457	12/17/2015	2016-00121	435896
SHELL-458	12/23/2015	2016-00122	435897
SHELL-459	12/21/2015	2016-00123	435898
SHELL-460	12/16/2015	2016-00124	435899
SHELL-461	12/17/2015	2016-00125	435900
SHELL-462	12/16/2015	2016-00126	435901
SHELL-463	12/17/2015	2016-00127	435902

RECEIVED  
 BLM AZ STATE OFFICE  
 PHOENIX, ARIZONA  
 2016 AUG 31 P 12:30

<i>Name of Claim</i>	<i>Location Date</i>	<i>S Santa Cruz County Docket/Page or Fee No.</i>	<i>BLM Serial AMC No.</i>
SHELL-464	12/16/2015	2016-00128	435903
SHELL-465	12/17/2015	2016-00129	435904
SHELL-466	12/16/2015	2016-00130	435905
SHELL-467	12/17/2015	2016-00131	435906
SHELL-468	12/16/2015	2016-00132	435907
SHELL-469	12/16/2015	2016-00133	435908
SHELL-470	12/16/2015	2016-00134	435909
SHELL-471	12/16/2015	2016-00135	435910
SHELL-472	12/28/2015	2016-00136	435911
SHELL-473	12/28/2015	2016-00137	435912
SHELL-474	12/22/2015	2016-00138	435913
SHELL-475	12/22/2015	2016-00139	435914
SHELL-477	12/23/2015	2016-00141	435916
SHELL-478	12/21/2015	2016-00142	435917
SHELL-479	12/23/2015	2016-00143	435918
SHELL-480	12/21/2015	2016-00144	435919
SHELL-481	12/17/2015	2016-00145	435920
SHELL-482	12/21/2015	2016-00146	435921
SHELL-483	12/18/2015	2016-00147	435922
SHELL-484	12/18/2015	2016-00148	435923
SHELL-485	12/17/2015	2016-00149	435924
SHELL-486	12/17/2015	2016-00150	435925
SHELL-487	12/17/2015	2016-00151	435926
SHELL-488	12/18/2015	2016-00152	435927
SHELL-489	12/17/2015	2016-00153	435928
SHELL-490	12/18/2015	2016-00154	435929
SHELL-491	12/17/2015	2016-00155	435930
SHELL-492	12/18/2015	2016-00156	435931
SHELL-493	12/21/2015	2016-00157	435932
SHELL-494	12/21/2015	2016-00158	435933
SHELL-495	12/21/2015	2016-00159	435934
SHELL-496	12/21/2015	2016-00160	435935
SHELL-497	12/18/2015	2016-00161	435936
SHELL-498	12/18/2015	2016-00162	435937
SHELL-499	12/22/2015	2016-00163	435938
SHELL-500	12/22/2015	2016-00164	435939
SHELL-501	12/22/2015	2016-00165	435940
SHELL-502	02/24/2016	2016-02394	438089
SHELL-503	02/24/2016	2016-02395	438090
SHELL-504	02/24/2016	2016-02396	438091
SHELL-505	02/25/2016	2016-02397	438092
SHELL-506	02/25/2016	2016-02398	438093
SHELL-507	02/25/2016	2016-02399	438094

*Santa Cruz County*

*BLM Serial*

PHOENIX, ARIZONA

2016 AUG 31 P 12: 30

RECEIVED  
BLM AZ STATE OFFICE

<i>Name of Claim</i>	<i>Location Date</i>	<i>Docket/Page or Fee No.</i>	<i>AMC No.</i>
SHELL-508	02/25/2016	2016-02400	438095
SHELL-509	02/29/2016	2016-02392	438096
SHELL-510	02/25/2016	2016-02393	438097
SHELL-511	02/25/2016	2016-02401	438098
SHELL-512	02/29/2016	2016-02402	438099
SHELL-513	02/29/2016	2016-02403	438100
SHELL-514	02/29/2016	2016-02404	438101
SHELL-515	02/29/2016	2016-02405	438102
SHELL-516	03/04/2016	2016-02406	438103
SHELL-517	03/04/2016	2016-02407	438104
SHELL-518	03/04/2016	2016-02408	438105
SHELL-519	03/04/2016	2016-02409	438106
SHELL-520	03/04/2016	2016-02410	438107
SHELL-521	03/23/2016	2016-02435	438108
SHELL-522	03/23/2016	2016-02436	438109
SHELL-523	03/09/2016	2016-02437	438110
SHELL-524	03/09/2016	2016-02438	438111
SHELL-525	03/09/2016	2016-02439	438112
SHELL-526	03/09/2016	2016-02440	438113
SHELL-527	03/09/2016	2016-02441	438114
SHELL-528	03/09/2016	2016-02442	438115
SHELL-529	03/09/2016	2016-02443	438116
SHELL-530	03/09/2016	2016-02444	438117
SHELL-531	03/09/2016	2016-02445	438118
SHELL-532	03/09/2016	2016-02446	438119
SHELL-533	03/23/2016	2016-02447	438120
SHELL-534	03/23/2016	2016-02448	438121
SHELL-535	03/23/2016	2016-02449	438122
SHELL-536	03/28/2016	2016-02450	438123
SHELL-537	03/28/2016	2016-02451	438124
SHELL-538	03/31/2016	2016-02452	438125
SHELL-539	03/28/2016	2016-02455	438126
SHELL-540	03/23/2016	2016-02453	438127
SHELL-541	03/28/2016	2016-02454	438128
SHELL-542	04/15/2016	2016-02375	438129
SHELL-543	04/15/2016	2016-02376	438130
SHELL-544	04/18/2016	2016-02377	438131
SHELL-545	04/15/2016	2016-02378	438218
SHELL-546	04/01/2016	2016-02379	438132
SHELL-547	04/01/2016	2016-02380	438133
SHELL-548	04/01/2016	2016-02381	438134
SHELL-549	04/01/2016	2016-02382	438135
SHELL-550	04/08/2016	2016-02383	438136
SHELL-551	04/08/2016	2016-02384	438137

RECEIVED  
BLM AZ STATE OFFICE  
PHOENIX, ARIZONA  
2016 AUG 31 P 12:30  
PHOENIX, ARIZONA  
2016 AUG 31 P 12:30

<i>Name of Claim</i>	<i>Location Date</i>	<i>Santa Cruz County Docket/Page or Fee No.</i>	<i>BLM Serial AMC No.</i>
SHELL-552	04/18/2016	2016-02385	438138
SHELL-553	04/08/2016	2016-02386	438139
SHELL-554	04/08/2016	2016-02387	438140
SHELL-555	04/08/2016	2016-02456	438141
SHELL-556	04/08/2016	2016-02457	438142
SHELL-557	04/08/2016	2016-02458	438143
SHELL-558	04/08/2016	2016-02459	438144
SHELL-559	03/28/2016	2016-02460	438145
SHELL-560	03/28/2016	2016-02461	438146
SHELL-561	03/28/2016	2016-02462	438147
SHELL-562	03/28/2016	2016-02463	438148
SHELL-563	03/28/2016	2016-02464	438149
SHELL-564	04/09/2016	2016-02465	438150
SHELL-565	04/09/2016	2016-02466	438151
SHELL-566	04/09/2016	2016-02467	438152
SHELL-567	04/09/2016	2016-02468	438153
SHELL-568	04/09/2016	2016-02469	438154
SHELL-569	04/08/2016	2016-02470	438155
SHELL-570	04/08/2016	2016-02471	438156
SHELL-571	04/08/2016	2016-02472	438157
SHELL-572	04/08/2016	2016-02473	438158
SHELL-573	03/26/2016	2016-02474	438159
SHELL-574	03/26/2016	2016-02475	438160
SHELL-575	03/26/2016	2016-02476	438161
SHELL-576	03/26/2016	2016-02477	438162
SHELL-577	04/09/2016	2016-02478	438163
SHELL-578	04/09/2016	2016-02479	438164
SHELL-579	04/09/2016	2016-02480	438165
SHELL-580	04/09/2016	2016-02481	438166
SHELL-581	04/09/2016	2016-02482	438167
SHELL-582	03/26/2016	2016-02483	438168
SHELL-583	03/26/2016	2016-02484	438169
SHELL-584	03/26/2016	2016-02485	438170
SHELL-585	03/26/2016	2016-02486	438171
SHELL-586	03/26/2016	2016-02487	438172
SHELL-587	03/26/2016	2016-02488	438173
SHELL-588	04/09/2016	2016-02489	438174
SHELL-589	02/25/2016	2016-02411	438175
SHELL-590	04/18/2016	2016-02388	438176
SHELL-591	04/25/2016	2016-02351	438177
SHELL-592	04/25/2016	2016-02350	438178
SHELL-593	05/26/2016	2016-03309	438492
SHELL-594	05/26/2016	2016-03310	438493
SHELL-595	05/26/2016	2016-03311	438494

PHOENIX, ARIZONA

2016 AUG 31 P 12: 30



<i>Name of Claim</i>	<i>Location Date</i>	<i>Santa Cruz County Docket/Page or Fee No.</i>	<i>BLM Serial AMC No.</i>
AAGH NO.6	04/15/2016	2016-02352	438049
AAGH NO.8	03/23/2016	2016-02353	438050
AAGH NO.9	03/23/2016	2016-02423	438051
AAGH NO.10	03/23/2016	2016-02424	438052
AAGH NO.17	03/28/2016	2016-02421	438053
AAGH NO.18	03/23/2016	2016-02425	438054
AAGH NO.19	04/18/2016	2016-02354	438055
AAGH NO.20	03/28/2016	2016-02426	438056
ANDES NO.1	04/04/2016	2016-02355	438057
BLUE EAGLE NO. 1	03/31/2016	2016-02427	438058
BORDER SIDE	03/31/2016	2016-02356	438059
COWBOY	03/23/2016	2016-02428	438060
DORFEE	02/26/2016	2016-02412	438061
ESTHER	03/23/2016	2016-02429	438062
FOX NO. 2	04/04/2016	2016-02359	438063
FOX NO. 4	04/04/2016	2016-02360	438064
FOX NO. 5	04/04/2016	2016-02361	438065
GEM NO. 1	04/04/2016	2016-02362	438066
GEM NO. 2	04/18/2016	2016-02363	438067
HANK NO. 12	02/22/2016	2016-02389	438068
HANK NO. 20	02/22/2016	2016-02390	438069
HANK NO. 22	02/22/2016	2016-02391	438070
HANK NO. 27	02/25/2016	2016-02413	438071
HANK NO. 28	02/25/2016	2016-02414	438072
HOPE NO. 2	02/29/2016	2016-02415	438073
JOCO NO.37	04/04/2016	2016-02364	438074
JOCO NO.38	04/04/2016	2016-02365	438075
JOCO NO.39	04/04/2016	2016-02366	438076
LA TUNA NO. 1	03/28/2016	2016-02416	438077
LIME BANK NO.4	04/18/2016	2016-02357	438078
LIME BANK NO.5	04/18/2016	2016-02358	438079
LOG CABIN	03/23/2016	2016-02430	438080
OLD BOY ROGER	03/28/2016	2016-02431	438081

RECEIVED  
 BLM AZ STATE OFFICE  
 2016 AUG 31 P 12:30  
 PHOENIX, ARIZONA

<i>Name of Claim</i>	<i>Location Date</i>	<i>Santa Cruz County Docket/Page or Fee No.</i>	<i>BLM Serial AMC No.</i>
RED CASTLE NO.1	04/13/2016	2016-02367	438082
RED CASTLE NO.3	04/06/2016	2016-02368	438083
RED CASTLE NO.4	04/18/2016	2016-02369	438084
RED CASTLE NO.5	04/04/2016	2016-02370	438085
RED CASTLE NO.6	04/04/2016	2016-02371	438086
RED CASTLE NO.7	04/04/2016	2016-02372	438087
RED HAWK NO.6	02/29/2016	2016-02417	438088
STEAM SHOVEL	03/23/2016	2016-02432	438181
SOUTH RED MTN NO.7	02/29/2016	2016-02418	438179
SOUTH RED MTN NO.8	02/29/2016	2016-02419	438180
TERRY NO.1	04/18/2016	2016-02373	438182
UNITED VERDE NO.2	03/31/2016	2016-02422	438183
UNITED VERDE NO.3	03/31/2016	2016-02433	438184
UNITED VERDE NO.4	03/31/2016	2016-02434	438185
UNITED VERDE NO.5	03/31/2016	2016-02420	438186

**PART II (WCR Claims):**

The unpatented lode mining claims situated in the Harshaw and Patagonia Mining District, situated within the protracted survey lines of Sections 13, 24, 25 and 36, Township 23 South, Range 15 East; Sections 5, 8, 9, 16, 17, 18, 19, 20, 29, 30, 31 and 32, Township 23 South, Range 16 East; Section 1, Township 24 South, Range 15 East; and Section 6, Township 24 South, Range 16 East, G&SR Mer., Santa Cruz County, Arizona, the names of which and the place of record of the location notices thereof in the official records of the Santa Cruz County Recorder and Arizona State Office of the Bureau of Land Management are as follows:

<b>Claim Name</b>	<b>AMC Number</b>	<b>County Recording Number</b>
WCR-4	376282	2006-19731
WCR-5	376283	2006-19732
WCR-6	376284	2006-19733
WCR-7	376285	2006-19734
WCR-8	376286	2006-19735
WCR-9	376287	2006-19736

PHOENIX, ARIZONA

2016 AUG 31 P 12: 30

RECEIVED  
BLM AZ STATE OFFICE

Claim Name	AMC Number	County Recording Number
WCR-10	376288	2006-19737
WCR-11	376289	2006-19738
WCR-12	376290	2006-19739
WCR-13	376291	2006-19740
WCR-14	376292	2006-19741
WCR-15	376293	2006-19742
WCR-16	376294	2006-19743
WCR-17	376295	2006-19744
WCR-18	376296	2006-19745
WCR-19	376297	2006-19746
WCR-20	367401	2005-16751
WCR-21	367402	2005-16752
WCR-22	367403	2005-16753
WCR-23	367404	2005-16754
WCR-24	367405	2005-16755
WCR-25	367406	2005-16756
WCR-26	367407	2005-16757
WCR-27	367408	2005-16758
WCR-28	367409	2005-16759
WCR-29	367410	2005-16760
WCR-30	367411	2005-16761
WCR-31	367412	2005-16762
WCR-32	367413	2005-16763
WCR-33	367414	2005-16764
WCR-34	367415	2005-16765
WCR-35	367416	2005-16766
WCR-36	367417	2005-16767

PHOENIX, ARIZONA

RECEIVED  
 BLM AZ STATE OFFICE  
 2016 AUG 31 P 12: 31

Claim Name	AMC Number	County Recording Number
WCR-37	367418	2005-16768
WCR-38	367419	2005-16769
WCR-39	367420	2005-16770
WCR-41	367422	2005-16772
WCR-43	367424	2005-16774
WCR-45	367426	2005-16776
WCR-47	367428	2005-16778
WCR-49	367430	2005-16780
WCR-50	367431	2005-16781
WCR-51	367432	2005-16782
WCR-52	367433	2005-16783
WCR-53	367434	2005-16784
WCR-54	367435	2005-16785
WCR-55	367436	2005-16786
WCR-56	367437	2005-16787
WCR-57	367438	2005-16788
WCR-58	367439	2005-16789
WCR-60	367441	2005-16791
WCR-61	367442	2005-16792
WCR-62	367443	2005-16793
WCR-63	367444	2005-16794
WCR-64	367445	2005-16795
WCR-65	367446	2005-16796
WCR-66	367447	2005-16797
WCR-67	367448	2005-16798
WCR-68	367449	2005-16799
WCR-69	367450	2005-16800

PHOENIX, ARIZONA

RECEIVED  
BLM AZ STATE OFFICE  
2016 AUG 31 P 12:31

Claim Name	AMC Number	County Recording Number
WCR-70	367451	2005-16801
WCR-71	367452	2005-16802
WCR-72	367453	2005-16803
WCR-73	367454	2005-16804
WCR-74	367455	2005-16805
WCR-75	367456	2005-16806
WCR-76	367457	2005-16807
WCR-77	367458	2005-16808
WCR-78	367459	2005-16809
WCR-79	367460	2005-16810
WCR-80	376279	2006-19728
WCR-81	367461	2005-16811
WCR-82	367462	2005-16812
WCR-83	367463	2005-16813
WCR-84	376280	2006-19729
WCR-85	367464	2005-16814
WCR-86	376281	2006-19730
WCR-87	367465	2005-16815
WCR-88	367466	2005-16816
WCR-89	367467	2005-16817
WCR-90	367468	2005-16818
WCR-91	367469	2005-16819
WCR-92	427463	2014-01329
WCR-93	367470	2005-16820
WCR-94	367471	2005-16821
WCR-95	367472	2005-16822
WCR-96	367473	2005-16823

PHOENIX, ARIZONA

RECEIVED  
BLM AZ STATE OFFICE  
2016 AUG 31 P 12:31

Claim Name	AMC Number	County Recording Number
WCR-97	367474	2005-16824
WCR-98	367475	2005-16825
WCR-99	367476	2005-16826
WCR-100	367477	2005-16827
WCR-101	367478	2005-16828
WCR-102	367479	2005-16829
WCR-103	367480	2005-16830
WCR-104	367481	2005-16831
WCR-105	367482	2005-16832
WCR-106	367483	2005-16833
WCR-107	367484	2005-16834
WCR-108	367485	2005-16835
WCR-109	367486	2005-16836
WCR-110	367487	2005-16837
Amended		2006-19777
WCR-110E	376331	2006-19780
WCR-111	367488	2005-16838
WCR-112	367489	2005-16839
Amended		2006-19778
WCR-112E	376332	2006-19781
WCR-113	367490	2005-16840
WCR-114	367491	2005-16841
Amended		2006-19779
WCR-114E	376333	2006-19782
WCR-115	367492	2005-16842
WCR-116	367493	2005-16843
WCR-117	367494	2005-16844

PHOENIX, ARIZONA

2016 AUG 31 P 12:31

RECEIVED  
BLM AZ STATE OFFICE

Claim Name	AMC Number	County Recording Number
WCR-118	367495	2005-16845
WCR-119	367496	2005-16846
WCR-120	367497	2005-16847
WCR-121	367498	2005-16848
WCR-122	367499	2005-16849
WCR-123	367500	2005-16850
WCR-124	367501	2005-16851
WCR-125	367502	2005-16852
WCR-126	367503	2005-16853
WCR-127	367504	2005-16854
WCR-128	367505	2005-16855
WCR-129	367506	2005-16856
WCR-130	367507	2005-16857
WCR-131	367508	2005-16858
WCR-132	367509	2005-16859
WCR-133	367510	2005-16860
WCR-134	367511	2005-16861
WCR-135	367512	2005-16862
WCR-136	367513	2005-16863
WCR-137	367514	2005-16864
WCR-138	367515	2005-16865
WCR-139	367516	2005-16866
WCR-140	367517	2005-16867
WCR-141	367518	2005-16868
WCR-142	367519	2005-16869
WCR-143	367520	2005-16870
WCR-144	367521	2005-16871

PHOENIX, ARIZONA

RECEIVED  
BLM AZ STATE OFFICE  
2018 AUG 31 P 12:31

Claim Name	AMC Number	County Recording Number
WCR-145	367522	2005-16872
WCR-146	367523	2005-16873
WCR-147	367524	2005-16874
WCR-148	367525	2005-16875
WCR-149	367526	2005-16876
WCR-150	367527	2005-16877
WCR-151	367528	2005-16878
WCR-152	367529	2005-16879
WCR-153	367530	2005-16880
WCR-154	367531	2005-16881
WCR-155	367532	2005-16882
WCR-156	367533	2005-16883
WCR-157	367534	2005-16884
WCR-158	367535	2005-16885
WCR-159	367536	2005-16886
WCR-160	367537	2005-16887
WCR-161	367538	2005-16888
WCR-162	367539	2005-16889
WCR-163	367540	2005-16890
WCR-164	367541	2005-16891
WCR-165	367542	2005-16892
WCR-166	367543	2005-16893
WCR-167	367544	2005-16894
WCR-168	367545	2005-16895
WCR-169	367546	2005-16896
WCR-170	367547	2005-16897
WCR-171	367548	2005-16898

PHOENIX, ARIZONA

RECEIVED  
 BLM AZ STATE OFFICE  
 2016 AUG 31 P 12: 31



Claim Name	AMC Number	County Recording Number
WCR-172	367549	2005-16899
WCR-173	367550	2005-16900
WCR-174	367551	2005-16901
WCR-175	367552	2005-16902
WCR-176	367553	2005-16903
WCR-177	367554	2005-16904
WCR-178	367555	2005-16905
WCR-179	367556	2005-16906
WCR-180	367557	2005-16907
WCR-181	367558	2005-16908
WCR-182	367559	2005-16909
WCR-183	427464	2014-01330
WCR-184	427465	2014-01331
WCR-185	427466	2014-01332
WCR-186	427467	2014-01333
WCR-187	427468	2014-01334
WCR-188	427469	2014-01335
WCR-189	427470	2014-01336
WCR-190	427471	2014-01337
WCR-191	427472	2014-01338
WCR-192	427473	2014-01339
WCR-193	427474	2014-01340
WCR-194	427475	2014-01341
WCR-195	427476	2014-01342
WCR-196	427477	2014-01343
WCR-197	427478	2014-01344
WCR-198	427479	2014-01345

PHOENIX, ARIZONA

2016 AUG 31 P 12:31

RECEIVED  
BLM AZ STATE OFFICE

Claim Name	AMC Number	County Recording Number
WCR-199	427480	2014-01346
WCR-200	427481	2014-01347
WCR-201	427482	2014-01348
WCR-202	427483	2014-01349
WCR-203	427484	2014-01350
WCR-204	427485	2014-01351
WCR-205	427486	2014-01352
WCR-206	427487	2014-01353
WCR-207	367584	2005-16934
WCR-208	367585	2005-16935
WCR-209	367586	2005-16936
WCR-210	367587	2005-16937
WCR-211	367588	2005-16938
WCR-212	367589	2005-16939
WCR-213	367590	2005-16940
WCR-214	367591	2005-16941
WCR-215	367592	2005-16942
WCR-216	367593	2005-16943
WCR-217	367594	2005-16944
WCR-218	367595	2005-16945
WCR-219	367596	2005-16946
WCR-220	367597	2005-16947
WCR-221	367598	2005-16948
WCR-223	367600	2005-16950
WCR-255	427488	2014-01354
WCR-256	427489	2014-01355
WCR-257	427490	2014-01356

PHOENIX, ARIZONA

2016 AUG 31 P 12:31

RECEIVED  
BLM AZ STATE OFFICE

Claim Name	AMC Number	County Recording Number
WCR-258	427491	2014-01357
WCR-259	427492	2014-01358
WCR-260	427493	2014-01359
WCR-261	427494	2014-01360
WCR-262	427495	2014-01361
WCR-263	427496	2014-01362
WCR-264	427497	2014-01363
WCR-274	368661	2005-16725
WCR-275	368662	2005-16726
WCR-277	368663	2005-16727
WCR-278	368664	2005-16728
WCR-293	368665	2005-16729
WCR-301	368666	2005-16730
WCR-303	368667	2005-16731
WCR-304	368668	2005-16732
WCR-305	368669	2005-16733
WCR-306	368670	2005-16734
WCR-307	368671	2005-16735
WCR-308	368672	2005-16736
WCR-309	368673	2005-16737
WCR-310	368674	2005-16738
WCR-311	368675	2005-16739
WCR-312	368676	2005-16740
WCR-313	368677	2005-16741
WCR-314	368678	2005-16742
WCR-315	368679	2005-16743
WCR-316	368680	2005-16744

PHOENIX, ARIZONA

RECEIVED  
BLM AZ STATE OFFICE  
2016 AUG 31 P 12: 31

Claim Name	AMC Number	County Recording Number
WCR-317	368681	2005-16745
WCR-318	368682	2005-16746
WCR-323	373271	2006-07297
WCR-359	373273	2006-11578
WCR-360	373274	2006-11579
WCR-361	373275	2006-11580
WCR-404	376302	2006-19751
WCR-405	376303	2006-19752
WCR-406	376304	2006-19753
WCR-407	376305	2006-19754
WCR-420A	376316	2006-19765
WCR-421A	376317	2006-19766
WCR-422	376318	2006-19767
WCR-423	376319	2006-19768
WCR-424	376320	2006-19769
WCR-425	376321	2006-19770
WCR-426	376322	2006-19771
WCR-427	376323	2006-19772
WCR-428	376324	2006-19773
WCR-429	376325	2006-19774
WCR-430	376326	2006-19775
WCR-431	376327	2006-19776
WCR-432	376440	2007-01454
WCR-433	376441	2007-01455
WCR-434	376442	2007-01456
WCR-435	376443	2007-01457
WCR-436	376444	2007-01458

PHOENIX, ARIZONA

2016 AUG 31 P 12:31

BLM AZ STATE OFFICE

Claim Name	AMC Number	County Recording Number
WCR-437	376445	2007-01459
WCR-438	376446	2007-01460
WCR-439	376447	2007-01461

**PART III (FOBC Claims):**

The following described unpatented lode mining claims are held under an Exploration and Option Agreement with FOBC, LLC, and are situated in the Harshaw and Patagonia Mining District, situated within Sections 4, 5 and 8, Township 23 South, Range 16 East, G&SR Mer., Santa Cruz County, Arizona, the names of which and the place of record of the location notices thereof in the official records of the Santa Cruz County Recorder and Arizona State Office of the Bureau of Land Management are as follows:

<i>Name of Claim</i>	<i>Location Date</i>	<i>Santa Cruz County Docket/Page or Fee No.</i>	<i>BLM Serial AMC No.</i>
PAT 1	7/10/2006	2006-16082	374413
PAT 2	7/10/2006	2006-16083	374414
PAT 3	7/10/2006	2006-16084	374415
PAT 4	7/10/2006	2006-16085	374416
PAT 5	7/10/2006	2006-16086	374417
PAT 6	7/10/2006	2006-16087	374418
PAT 7	7/10/2006	2006-16088	374419
PAT 8	7/10/2006	2006-16089	374420
PAT 9	7/10/2006	2006-16090	374421
PAT 10	10/28/2015	2015-06352	435089
PAT 11	7/10/2006	2006-16092	374423
PAT 12	7/10/2006	2006-16093	374424
PAT 13	7/10/2006	2006-16094	374425
PAT 14	7/10/2006	2006-16095	374426
PAT 15	7/10/2006	2006-16096	374427
PAT 16	7/10/2006	2006-16097/2015-06353	374428

I:\FILES\DOCS\AUGU05\251031\DOC\10C7871.DOC

RECEIVED  
 BLM AZ STATE OFFICE  
 PHOENIX, ARIZONA  
 2015 AUG 31 P 12:31

Do not ship liquids, blood, or clinical specimens in this packaging.

Insert shipping document here.

RT 278 1 D  
10:30 6539  
ST 1.3 08.31

Page 1 of 1

ORIGIN ID: TUSA (520) 322-5000  
DECONCINI, MCDONALD ETAL  
KATHY SMITH  
2825 E. BROADWAY BLVD.  
SUITE 200  
TUCSON, AZ 85718  
UNITED STATES US


SHIP DATE: 30AUG16  
ACTWGT: 0.50 LB  
CAD: 3676665#NET3790

BILL SENDER

TO ARIZONA STATE OFFICE  
BUREAU OF LAND MANAGEMENT  
ONE NORTH CENTRAL AVENUE #800  
ATTN: PUBLIC ROOM  
PHOENIX AZ 85004

(602) 417-9398 REF: KAS251031  
INV. DEPT.  
PO:

544J1 A65314EB



WED - 31 AUG 10:30A  
PRIORITY OVERNIGHT

TRK# 7771 1745 6539  
0201

XH ZSYA

85004  
AZ-US PHX



Express



**FedEx**

Express

earthsmart

FedEx carbon-neutral  
envelope shipping

Envelope

RECEIVED  
ELM AZ STATE OFFICE  
JUN 23 10 31 P M '00  
PHOENIX ARIZONA

**United States Department of the Interior**  
**Bureau of Land Management**  
 DIV OF LANDS, MINRLS & ENERGY  
 ONE N CENTRAL AVE  
 PHOENIX, AZ 85004 -4427  
 Phone: 602-417-9200

Receipt

No: 3636994

<b>Transaction #:</b> 3740871	
<b>Date of Transaction:</b> 08/22/2016	
<b>CUSTOMER:</b>	
DECONCINI MCDONALD YETWIN & LACY P C 2525 E BROADWAY BLVD STE 200 TUCSON, AZ 85716-5350 US	

LINE #	QTY	DESCRIPTION	REMARKS	UNIT PRICE	TOTAL
1	1.00	LOCATABLE MINERALS / MINING CLAIMS- NOT NEW-UNADJUD, ONE AUTH NO. ONLY / MINING CLAIM MONEY RECEIVED <b>CASES: AMC51409/\$144490.00</b>	MAINT FEE 2017 - 932	- n/a -	144490.00
<b>TOTAL:</b>					<b>\$144,490.00</b>

PAYMENT INFORMATION					
1	AMOUNT:	495.00	POSTMARKED:	08/18/2016	
	TYPE:	CHECK	RECEIVED:	08/19/2016	
	CHECK NO:	063185			
	NAME:	DECONCINI MCDONALD YETWIN & LACY PC 2525 E BROADWAY BLVD STE 200 TUCSON AZ 85716-5350 US			
2	AMOUNT:	143995.00	POSTMARKED:	08/18/2016	
	TYPE:	CHECK	RECEIVED:	08/19/2016	
	CHECK NO:	4932			
	NAME:	ARIZONA MINERALS INC 3845 N BUSINESS CENTER DR SUITE 115 TUCSON AZ 85705 US			

<b>REMARKS</b>

This receipt was generated by the automated BLM Collections and Billing System and is a paper representation of a portion of the official electronic record contained therein.

RECEIVED  
 BLM AZ STATE OFFICE  
 PHOENIX, ARIZONA  
 2016 AUG 31 P 12:32



427463  
376328  
368661  
373267  
376437  
435089  
374413

51409  
392436  
376997  
394954  
424560  
383320  
412595  
414953  
416189  
420822  
421166  
424350  
435891  
438049  
438412  
376277  
367398

AUG 23 2016  
BY: Ram



**DECONCINI, McDONALD YETWIN & LACY**

A PROFESSIONAL CORPORATION

ATTORNEYS AT LAW

2525 EAST BROADWAY BOULEVARD • SUITE 200 • TUCSON, ARIZONA 85716-5300  
(520) 322-5000 • (520) 322-5585 (FAX)

DMYL.COM

DENISE M. BAINTON  
ALICE W. CALLISON  
BARRY M. COREY  
JODY A. CORRALES  
PETER B. GOLDMAN  
NATHAN B. HANNAH  
STEVEN J. ITKIN  
JAMES A. JUTRY  
JOHN C. LACY  
KATHRYN B. NELSON

RYAN D. O'NEAL  
ALEXIA J. PETERSON  
JOHN C. RICHARDSON  
LISA ANNE SMITH  
SPENCER A. SMITH  
SESALY O. STAMPS  
JAMES M. SUSA  
PAUL M. TILLEY  
GARY F. URMAN  
MICHAEL R. URMAN

**OF COUNSEL:**

RICHARD M. YETWIN  
BARRON & ASSOCIATES, P.C. - JOHN H. BARRON, III  
SHIJIE FENG

**FIRM FOUNDERS:**

EVO A. DECONCINI (1901-1986)  
JOHN R. McDONALD (1933-2012)  
DENNIS W. DECONCINI

**PHOENIX OFFICE:**

7310 NORTH 16TH STREET, SUITE 330  
PHOENIX, ARIZONA 85020  
(602) 282-0500  
FAX: (602) 282-0520

August 16, 2016

PLEASE REPLY TO TUCSON  
KSMITH@DMYL.COM

**Via Federal Express**

Arizona State Office  
Bureau of Land Management  
Attention: Public Room  
One North Central Avenue, Suite 800  
Phoenix, AZ 85004-4427

RECEIVED  
BLM AZ STATE OFFICE  
2016 AUG 19 A 9 18  
PHOENIX, ARIZONA

RE: **Payment of Claim Maintenance Fee; Arizona Minerals Inc.**

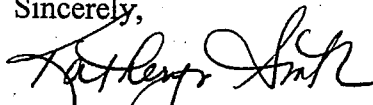
Ladies and Gentlemen:


Delivered herewith are two checks in the amounts of \$143,995.00 and \$495.00 as payment of the claim maintenance fees pursuant to the 30 U.S.C. § 28f(a), as adjusted by 30 U.S.C. § 28j(c) and implemented by notice in 74 *Federal Register* 30959-62 (June 29, 2009) and as amended by the Consolidated Appropriations Act 2012, Pub. L. No. 112-74, 125 Stat. 786 (2011), and a notice in 79 *Federal Register* 36662-65 (June 30, 2014). The owner has paid a maintenance fee of \$155 per claim (932 claims) for the assessment year beginning September 1, 2016. A copy of the Certification of Payment of Maintenance Fee in Lieu of Affidavit of Annual Assessment Work to be recorded with the Santa Cruz County Recorder's Office is also enclosed herewith.

**Please return to this office a date-stamped copy of this letter and the affidavit along with the receipt for payment.**

Thank you for your assistance and please feel free to contact me or John Lacy with any questions or concerns.

Sincerely,

  
Katheryn A. Smith, CP  
Certified Paralegal

ENTERED  
AUG 23 2016  
BY: 

Encl.

cc Greg Lucero (w/o encl)

I:\FILES\DOCS\AUGU05\251031\LTR\10D0883.DOCX

NOTICE SENT OF CORRECT AMC #5.

19 SEP 16 JL

RECEIPT # 3636994

PHOENIX, ARIZONA

2016 AUG 19 A 9 18

RECEIVED  
BLM AZ STATE OFFICE

After recording, please return to:

John C. Lacy  
DeConcini McDonald Yetwin & Lacy, P.C.  
2525 E. Broadway Blvd., #200  
Tucson, AZ 85716

STATE OF ARIZONA                    )  
  )  
County of Pima                        )            ss:

**CERTIFICATION OF PAYMENT OF MAINTENANCE FEE  
IN LIEU OF AFFIDAVIT OF ANNUAL ASSESSMENT WORK**

John C. Lacy, being first duly sworn, deposes and says that:

1. He is an agent for Arizona Minerals Inc., a Nevada corporation, the owner of the unpatented lode mining claims described in Parts I and II and the optionee of the claims described in Part III, all situated in Santa Cruz County, Arizona (the "Claims"), the location notices of which are of record in Santa Cruz County, and in the records of the Arizona State Office of the Bureau of Land Management under the file numbers indicated in the attached Exhibit A.

2. Pursuant to the 30 U.S.C. § 28f(a), as adjusted by 30 U.S.C. § 28j(c) and implemented by notice in 74 Federal Register 30959-62 (June 29, 2009), as amended by the Consolidated Appropriations Act 2012, Pub. L. No. 112-74, 125 Stat. 786 (2011) and a notice in 79 Federal Register 36662-65 (June 30, 2014), the owner paid a maintenance fee of \$155 per claim to the Bureau of Land Management for the assessment year beginning September 1, 2016. This Affidavit is recorded to attest to the payment and receipt of such payment and as an affirmation of an intent to hold those Claims described in Exhibit A attached herein.

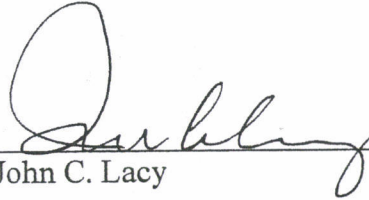
3. The names and addresses of the owners of the Claims for which this Certificate is prepared are as follows:

**Parts I and II:** Arizona Minerals Inc., c/o AZ Mining Inc., 3845 N. Business Center Drive, Suite 115, Tucson, AZ 85705. **THIS IS A CHANGE OF ADDRESS.**

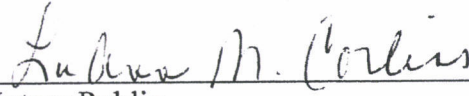
**Part II:** FOBC, LLC, 1815 W. Winsett Street, Tucson, AZ 85719. **THIS IS NOT A CHANGE OF ADDRESS.**


4. The Claims are held and claimed by the owners for the valuable minerals contained therein.

DATED this 16<sup>th</sup> day of August, 2016.

  
\_\_\_\_\_  
John C. Lacy

Sworn and subscribed before me this 16<sup>th</sup> day of August, 2016, by John C. Lacy, Agent for Arizona Minerals Inc.

  
\_\_\_\_\_  
Notary Public



C:\Users\ksmith\AppData\Local\Microsoft\Windows\Temporary Internet Files\Content.Outlook\5DRY2PKJ\1095950 DOC.doc

RECEIVED  
BLM AZ STATE OFFICE  
2016 AUG 19 A 9 19  
PHOENIX, ARIZONA

**EXHIBIT A  
Mining Claims**

**PART I (Shell Claims):**

The following unpatented lode mining claims are situated in the Harslow and Patagonia Mining Districts, in Sections 13, 24, 25, 26, 35 and 36, Township 22 South, Range 15 East; in Sections 17 through 20 and 27 through 36, Township 22 South, Range 16 East; in Sections 1 through 5, 8 through 16 (unsurveyed), Township 23 South, Range 16 East; Sections 6, 7 and 18; Township 23 South, Range 17 East; in Section 1, Township 24 South, Range 17 East; and in Section 6, Township 24 South, Range 16 East, G&SR Mer., Santa Cruz County, Arizona, the names of which, and the place of recording of their location notices in the Official Records of Santa Cruz County and the Arizona State Office of the Bureau of Land Management are as follows:

<i>Name of Claim</i>	<i>Location Date</i>	<i>Santa Cruz County Docket/Page or Fee No.</i>	<i>BLM Serial AMC No.</i>
SHELL NO. 1	01/29/1965	058 135	51409 7
Amended	04/25/2013	2013-03346	
SHELL NO. 2	01/29/1965	058 136	51410 J
Amended	04/25/2013	2013-03347	
Shell 2A	05/07/2008	2008-05629	392436 7
Amended	04/25/2013	2013-03348	
Shell 2B	05/12/2008	2008-05630	392437 J
Amended	04/25/2013	2013-03349	
SHELL NO. 3	01/29/1965	058 137	51411 7
SHELL NO. 4	01/29/1965	058 138	51412
SHELL NO. 5	01/29/1965	058 139	51413
SHELL NO. 6	01/28/1965	058 140	51414
SHELL NO. 7	01/28/1965	058 141	51415
SHELL NO. 8	01/28/1965	058 142	51416
SHELL NO. 9	01/29/1965	058 143	51417
SHELL NO. 10	01/29/1965	058 144	51418
SHELL NO. 11	01/28/1965	058 145	51419
SHELL NO. 12	01/28/1965	058 146	51420
SHELL NO. 13	01/29/1965	058 147	51421
SHELL NO.14	01/29/1965	058 148	51422
SHELL NO. 15	01/28/1965	058 149	51423
SHELL NO. 16	01/28/1965	058 150	51424
SHELL NO. 17	01/28/1965	058 151	51425
SHELL NO. 18	01/28/1965	058 152	51426
SHELL NO. 19	01/28/1965	058 153	51427
SHELL NO. 20	01/28/1965	058 154	51428 J
Shell-21	12/21/2006	2007-01462	376997 7
Shell-22	12/21/2006	2007-01463	376998
Shell-23	12/21/2006	2007-01464	376999 J
Shell-24	09/15/2008	2008-11346	394954 -

RECEIVED  
 BLM AZ STATE OFFICE  
 2016 AUG 19 A 9 19  
 PHOENIX, ARIZONA

<i>Name of Claim</i>	<i>Location Date</i>	<i>Santa Cruz County Docket/Page or Fee No.</i>	<i>BLM Serial AMC No.</i>
SHELL-24A	07/25/2013	2013-05811	424560
Shell-25	12/29/2006	2007-01465	377000
Shell-26	12/29/2006	2007-01466	377001
Shell-27	12/29/2006	2007-01467	377002
Shell-28	01/02/2007	2007-01468	377003
Shell-29	01/02/2007	2007-01469	377004
Shell-30	01/02/2007	2007-01470	377005
Shell-31B	05/15/2008	2008-05631	392438
Amended	07/22/2008	2008-07616	
Shell-32	01/02/2007	2007-01472	377007
Shell-33	01/04/2007	2007-01473	377008
Shell-34	01/04/2007	2007-01474	377009
Shell-35	12/21/2006	2007-01475	377010
Shell-36	12/21/2006	2007-01476	377011
Shell-37	12/21/2006	2007-01477	377012
Shell-38	12/22/2006	2007-01478	377013
Shell-39	12/22/2006	2007-01479	377014
Shell-40	12/22/2006	2007-01480	377015
Shell-41	12/22/2006	2007-01481	377016
Shell-42	12/22/2006	2007-01482	377017
Shell-43	12/22/2006	2007-01483	377018
SHELL No. 44	07/25/1967	81 212	51452
SHELL No. 45	07/25/1967	81 213	51453
SHELL No. 46	07/27/1967	81 214	51454
SHELL No. 47	07/27/1967	81 215	51455
SHELL No. 48	07/27/1967	81 216	51456
SHELL No. 49	07/27/1967	81 217	51457
Shell-51	12/29/2006	2007-01484	377019
Shell-52	12/29/2006	2007-01485	377020
Shell-53	12/29/2006	2007-01486	377021
Shell-54	01/02/2007	2007-01487	377022
Shell-55	01/02/2007	2007-01488	377023
Shell-56	01/02/2007	2007-01489	377024
Shell-57	01/02/2007	2007-01490	377025
Shell-58	01/02/2007	2007-01491	377026
Shell-59	01/04/2007	2007-01492	377027
Shell-60	01/04/2007	2007-01493	377028
Shell-61	01/04/2007	2007-01494	377029
Shell-62	01/04/2007	2007-01495	377030
Shell-63	01/04/2007	2007-01496	377031
Shell-64	01/04/2007	2007-01497	377032
Shell-65	01/02/2007	2007-01498	377033
Shell-66	01/02/2007	2007-01499	377034

RECEIVED  
 BLM AZ STATE OFFICE  
 PHOENIX, ARIZONA  
 2016 AUG 19 A

<i>Name of Claim</i>	<i>Location Date</i>	<i>Santa Cruz County Docket/Page or Fee No.</i>	<i>BLM Serial AMC No.</i>
Shell-67	01/02/2007	2007-01500	377035
Shell-68	01/02/2007	2007-01501	377036
Shell-69	12/22/2006	2007-01502	377037
Shell-70	12/22/2006	2007-01503	377038
Shell-71	12/22/2006	2007-01504	377039
Shell-72	12/22/2006	2007-01505	377040
SHELL 73	04/24/2007	2007-08110	383320
SHELL 74	04/24/2007	2007-08111	383321
SHELL 75	04/24/2007	2007-08112	383322
SHELL 76	04/24/2007	2007-08113	383323
Amended	05/06/2008	2008-05484	
SHELL 77	04/24/2007	2007-08114	383324
Amended	05/06/2008	2008-05485	
SHELL 78	04/24/2007	2007-08115	383325
SHELL 79	04/24/2007	2007-08116	383326
SHELL-79A	07/25/2013	2013-05812	424561
SHELL 80	04/24/2007	2007-08117	383327
SHELL 81	04/24/2007	2007-08118	383328
SHELL 82	05/21/2007	2007-08119	383329
Amended	05/07/2008	2008-05486	
SHELL 83	05/21/2007	2007-08120	383330
Amended	05/07/2008	2008-05487	
SHELL 84	05/21/2007	2007-08121	383331
Amended	05/07/2008	2008-05488	
SHELL 85	05/21/2007	2007-08122	383332
SHELL 86	05/21/2007	2007-08123	383333
Amended	05/07/2008	2008-05489	
SHELL 87	05/21/2007	2007-08124	383334
SHELL 88	05/21/2007	2007-08125	383335
Amended	05/07/2008	2008-05490	
SHELL 89	05/21/2007	2007-08126	383336
SHELL 90	05/21/2007	2007-08127	383337
Amended	05/07/2008	2008-05491	
SHELL 91	05/21/2007	2007-08128	383338
SHELL 92	05/17/2007	2007-08129	383339
Amended	05/06/2008	2008-05492	
SHELL 93	05/17/2007	2007-08130	383340
Amended	05/06/2008	2008-05493	
SHELL 94	05/17/2007	2007-08131	383341
SHELL 95	05/17/2007	2007-08132	383342
Amended	05/06/2008	2008-05494	
SHELL 96	05/17/2007	2007-08133	383343
SHELL 97	05/17/2007	2007-08134	383344
Amended	05/06/2008	2008-05495	

RECEIVED  
 BLM AZ STATE OFFICE  
 JUL 19 9 19 AM '13  
 PHOENIX, ARIZONA

<i>Name of Claim</i>	<i>Location Date</i>	<i>Santa Cruz County Docket/Page or Fee No.</i>	<i>BLM Serial AMC No.</i>
SHELL 98	05/16/2007	2007-08135	383345
SHELL 99	05/16/2007	2007-08136	383346
Amended	05/06/2008	2008-05496	
SHELL 100	05/16/2007	2007-08137	383347
SHELL 101	05/16/2007	2007-08138	383348
Amended	05/06/2008	2008-05497	
SHELL 102	04/24/2007	2007-08139	383349
SHELL 103	04/24/2007	2007-08140	383350
Amended	04/30/2008	2008-05498	
SHELL 104	04/24/2007	2007-08141	383351
SHELL 105	04/24/2007	2007-08142	383352
Amended	04/30/2008	2008-05499	
SHELL 106	04/24/2007	2007-08143	383353
Amended	04/30/2008	2008-05500	
SHELL 107	04/24/2007	2007-08144	383354
Amended	04/30/2008	2008/05501	
SHELL 108	04/24/2007	2007-08145	383355
Amended	04/30/2008	2008-05502	
SHELL 109	04/24/2007	2007-08146	383356
Amended	04/30/2008	2008-05503	
SHELL 110	04/24/2007	2007-08147	383357
SHELL 111	04/24/2007	2007-08148	383358
Amended	04/30/2008	2008-05504	
SHELL 112	04/26/2007	2007-08149	383359
SHELL 113	04/26/2007	2007-08150	383360
Amended	04/30/2008	2008-05505	
SHELL 114	04/26/2007	2007-08151	383361
SHELL 115	04/26/2007	2007-08152	383362
Amended	04/30/2008	2008-05506	
SHELL 116	04/26/2007	2007-08153	383363
SHELL 117	04/26/2007	2007-08154	383364
Amended	04/30/2008	2008-05507	
SHELL 118	05/07/2007	2007-08155	383365
Amended	04/30/2008	2008-05508	
Amended	09/26/2012	2012-08383	
SHELL 119	05/07/2007	2007-08156	383366
Amended	04/30/2008	2008-05509	
Amended	09/26/2012	2012-08384	
SHELL 120	05/07/2007	2007-08157	383367
SHELL 121	05/07/2007	2007-08158	383368
Amended	05/05/2008	2008-05510	
Amended	09/26/2012	2012-08385	
SHELL 122	05/07/2007	2007-08159	383369

RECEIVED  
 BLM AZ STATE OFFICE  
 PHOENIX, ARIZONA  
 AUG 19 2013



<i>Name of Claim</i>	<i>Location Date</i>	<i>Santa Cruz County Docket/Page or Fee No.</i>	<i>BLM Serial AMC No.</i>
SHELL 123	05/07/2007	2007-08160	383370
Amended	05/05/2008	2008-05511	
Amended	09/26/2012	2012-08386	
SHELL 124	05/07/2007	2007-08161	383371
SHELL 125	05/07/2007	2007-08162	383372
Amended	05/05/2008	2008-05512	
Amended	09/26/2012	2012-08387	
SHELL 126	05/11/2007	2007-08163	383373
Amended	05/05/2008	2008-05513	
SHELL 127	05/11/2007	2007-08164	383374
Amended	05/05/2008	2008-05514	
SHELL 128	05/11/2007	2007-08165	383375
SHELL 129	05/11/2007	2007-08166	383376
Amended	05/05/2008	2008-05515	
SHELL 130	05/11/2007	2007-08167	383377
SHELL 131	05/11/2007	2007-08168	383378
Amended	05/01/2008	2008-05516	
SHELL 132	05/11/2007	2007-08169	383379
SHELL 133	05/11/2007	2007-08170	383380
Amended	05/01/2008	2008-05517	
SHELL 134	05/14/2007	2007-08171	383381
SHELL 135	05/14/2007	2007-08172	383382
Amended	05/01/2008	2008/05518	
Shell-136	05/23/2007	2007-08173	383383
Amended	05/07/2008	2008-05519	
Shell-137	05/23/2007	2007-08174	383384
Shell-138	05/23/2007	2007-08175	383385
Shell-139	05/23/2007	2007-08176	383386
SHELL 140	05/18/2007	2007-08177	383387
Amended	05/07/2008	2008-05520	
SHELL 141	05/18/2007	2007-08178	383388
Amended	05/07/2008	2008-05521	
SHELL 142	05/16/2007	2007-08179	383389
Amended	05/06/2008	2008-05522	
SHELL 143	05/16/2007	2007-08180	383390
SHELL 144	05/16/2007	2007-08181	383391
Amended	05/06/2008	2008-05523	
SHELL 145	05/16/2007	2007-08182	383392
Amended	05/06/2008	2008-05524	
SHELL-145A	06/20/2013	2013-05410	424350
SHELL 146	05/14/2007	2007-08183	383393
Amended	05/01/2008	2008-05525	
SHELL 147	05/14/2007	2007-08184	383394

PHOENIX, ARIZONA  
 2018 AUG 19 4 21 PM  
 RECEIVED  
 BLM AZ STATE OFFICE

<i>Name of Claim</i>	<i>Location Date</i>	<i>Santa Cruz County Docket/Page or Fee No.</i>	<i>BLM Serial AMC No.</i>
SHELL 148	05/14/2007	2007-08185	383395 ↗
Amended	05/01/2008	2008-05526	
SHELL 149	05/14/2007	2007-08186	383396 ↘
Amended	05/01/2008	2008-05527	
SHELL 150	05/13/2008	2008-05632	392439 ↗
Amended	07/22/2008	2008-07615	
Shell 151	09/15/2008	2008-11347	394955 ↗
Shell 152	09/15/2008	2008-11348	394956
Shell 153	09/15/2008	2008-11349	394957
Shell 154	09/15/2008	2008-11350	394958
Shell 155	09/15/2008	2008-11351	394959
Shell 156	09/15/2008	2008-11352	394960
Shell 157	09/15/2008	2008-11353	394961
Shell 158	09/14/2008	2008-11354	394962
Shell 159	09/14/2008	2008-11355	394963
Shell 160	09/14/2008	2008-11356	394964
Shell 161	09/14/2008	2008-11357	394965
Shell 162	09/14/2008	2008-11358	394966
Shell 163	09/14/2008	2008-11359	394967
Shell 164	09/14/2008	2008-11360	394968
Shell 165	09/14/2008	2008-11361	394969 ↘
SHELL-166	11/10/2011	2012-00377	412595 ↗
SHELL-167	11/10/2011	2012-00378	412596
Amended	09/25/2012	2012-08388	
SHELL-168	11/10/2011	2012-00379	412597
SHELL-169	11/10/2011	2012-00380	412598
SHELL-170	11/08/2011	2012-00381	412599
SHELL-171	11/11/2011	2012-00382	412600
SHELL-172	11/08/2011	2012-00383	412601
SHELL-173	11/10/2011	2012-00384	412602
SHELL-174	11/10/2011	2012-00385	412603
SHELL-175	12/08/2011	2012-00386	412604
SHELL-176	11/14/2011	2012-00387	412605
SHELL-177	11/14/2011	2012-00388	412606
SHELL-178	11/14/2011	2012-00389	412607
Amended	09/26/2012	2012-08389	
SHELL-179	11/14/2011	2012-00390	412608
Amended	09/26/2012	2012-08390	
SHELL-180	11/14/2011	2012-00391	412609
SHELL-181	11/14/2011	2012-00392	412610
SHELL-182	11/14/2011	2012-00393	412611
SHELL-183	11/14/2011	2012-00394	412612
SHELL-184	11/14/2011	2012-00395	412613 ↘

PHOENIX, ARIZONA  
 2015 AUG 19 4 49 PM  
 RECEIVED  
 BLM AS STATE OFFICE

<i>Name of Claim</i>	<i>Location Date</i>	<i>Santa Cruz County Docket/Page or Fee No.</i>	<i>BLM Serial AMC No.</i>
SHELL-185	11/14/2011	2012-00396	412614
SHELL-186	11/14/2011	2012-00397	412615
SHELL-187	11/14/2011	2012-00398	412616
SHELL-188	11/14/2011	2012-00399	412617
SHELL-189	11/14/2011	2012-00400	412618
SHELL-190	11/14/2011	2012-00401	412619
SHELL-191	11/14/2011	2012-00402	412620
SHELL-192	11/17/2011	2012-00403	412621
SHELL-193	11/17/2011	2012-00404	412622
SHELL-194	11/22/2011	2012-00405	412623
SHELL-195	11/22/2011	2012-00406	412624
SHELL-196	11/22/2011	2012-00407	412625
SHELL-197	11/22/2011	2012-00408	412626
SHELL-198	11/17/2011	2012-00409	412627
SHELL-199	11/17/2011	2012-00410	412628
SHELL-200	11/17/2011	2012-00411	412629
SHELL-201	11/17/2011	2012-00412	412630
SHELL-202	11/17/2011	2012-00413	412631
SHELL-203	11/17/2011	2012-00414	412632
SHELL-204	11/17/2011	2012-00415	412633
SHELL-205	11/17/2011	2012-00416	412634
SHELL-206	11/17/2011	2012-00417	412635
SHELL-207	11/17/2011	2012-00418	412636
SHELL-208	11/17/2011	2012-00419	412637
SHELL-209	11/17/2011	2012-00420	412638
SHELL-210	11/11/2011	2012-00421	412639
SHELL-211	11/11/2011	2012-00422	412640
SHELL-212	11/11/2011	2012-00423	412641
SHELL-213	11/11/2011	2012-00424	412642
SHELL-214	11/11/2011	2012-00425	412643
SHELL-215	12/08/2011	2012-00426	412644
SHELL-216	11/11/2011	2012-00427	412645
SHELL-217	11/28/2011	2012-00428	412646
SHELL-217A	07/25/2013	2013-05813	424562
SHELL-218	11/28/2011	2012-00429	412647
Amended	10/01/2012	2012-08391	
SHELL-219	11/28/2011	2012-00430	412648
Amended	09/26/2012	2012-08392	
SHELL-219A	07/31/2013	2013-05814	424563
SHELL-219B	07/31/2013	2013-05815	424564
SHELL-220	11/28/2011	2012-00431	412649
Amended	10/01/2012	2012-08393	
SHELL-221	11/28/2011	2012-00432	412650
Amended	10/01/2012	2012-08394	

RECEIVED  
 BLM AZ STATE OFFICE  
 2016 AUG 19 AM 9:20  
 PHOENIX, ARIZONA

<i>Name of Claim</i>	<i>Location Date</i>	<i>Santa Cruz County Docket/Page or Fee No.</i>	<i>BLM Serial AMC No.</i>
SHELL-222	11/28/2011	2012-00433	412651 7
Amended	10/01/2012	2012-08395	
SHELL-223	11/22/2011	2012-00434	412652
Amended	10/01/2012	2012-08396	
SHELL-224	11/22/2011	2012-00435	412653
Amended	10/01/2012	2012-08397	
SHELL-225	11/22/2011	2012-00436	412654
Amended	10/01/2012	2012-08398	
SHELL-226	11/22/2011	2012-00437	412655
Amended	10/01/2012	2012-08399	
SHELL-227	11/22/2011	2012-00438	412656
Amended	10/01/2012	2012-08400	
SHELL-228	11/22/2011	2012-00439	412657
Amended	10/01/2012	2012-08401	
SHELL-229	11/22/2011	2012-00440	412658
Amended	10/01/2012	2012-08402	
SHELL-230	11/22/2011	2012-00441	412659
Amended	10/01/2012	2012-08403	
SHELL-231	11/21/2011	2012-00442	412660
Amended	10/01/2012	2012-08404	
SHELL-232	11/22/2011	2012-00443	412661
Amended	10/01/2012	2012-08405	
SHELL-233	11/22/2011	2012-00444	412662
Amended	10/01/2012	2012-08406	
SHELL-234	11/22/2011	2012-00445	412663
Amended	10/01/2012	2012-08407	
SHELL-235	11/21/2011	2012-00446	412664
Amended	10/01/2012	2012-08408	
SHELL-236	11/21/2011	2012-00447	412665
Amended	10/01/2012	2012-08409	
SHELL-237	11/21/2011	2012-00448	412666
Amended	10/01/2012	2012-08410	
SHELL-238	11/21/2011	2012-00449	412667
Amended	10/01/2012	2012-08411	
SHELL-239	11/21/2011	2012-00450	412668
Amended	09/26/2012	2012-08412	
SHELL-240	11/21/2011	2012-00451	412669
Amended	09/26/2012	2012-08413	
SHELL-241	11/21/2011	2012-00452	412670
Amended	09/26/2012	2012-08414	
SHELL-242	11/21/2011	2012-00453	412671
Amended	09/26/2012	2012-08415	
SHELL-243	11/21/2011	2012-00454	412672
Amended	09/26/2012	2012-08416	

RECEIVED  
 BLM AZ STATE OFFICE  
 2016 AUG 19 AM 9:20  
 PHOENIX ARIZONA

<i>Name of Claim</i>	<i>Location Date</i>	<i>Santa Cruz County Docket/Page or Fee No.</i>	<i>BLM Serial AMC No.</i>
SHELL-244	11/21/2011	2012-00455	412673
Amended	09/26/2012	2012-08417	
SHELL-245	11/21/2011	2012-00456	412674
Amended	09/26/2012	2012-08418	
SHELL-246	11/21/2011	2012-00457	412675
Amended	09/26/2012	2012-08419	
SHELL-247	11/21/2011	2012-00458	412676
Amended	09/26/2012	2012-08420	
SHELL-248	11/21/2011	2012-00459	412677
Amended	09/26/2012	2012-08421	
SHELL-249	11/21/2011	2012-00460	412678
Amended	09/26/2012	2012-08422	
SHELL-250	11/21/2011	2012-00461	412679
Amended	09/26/2012	2012-08423	
SHELL-251	03/14/2012	2012-02862	414953
SHELL-252	03/14/2012	2012-02863	414954
SHELL-253	03/14/2012	2012-02864	414955
SHELL-254	03/14/2012	2012-02865	414956
SHELL-255	03/14/2012	2012-02866	414957
SHELL-256	03/14/2012	2012-02867	414958
SHELL-257	03/14/2012	2012-02868	414959
SHELL-258	03/14/2012	2012-02869	414960
SHELL-259	03/14/2012	2012-02870	414961
SHELL-260	03/14/2012	2012-02871	414962
SHELL-261	03/14/2012	2012-02872	414963
SHELL-262	03/14/2012	2012-02873	414964
SHELL-263	03/13/2012	2012-02874	414965
SHELL-264	03/13/2012	2012-02875	414966
SHELL-265	03/13/2012	2012-02876	414967
SHELL-266	03/13/2012	2012-02877	414968
SHELL-267	03/13/2012	2012-02878	414969
SHELL-268	03/13/2012	2012-02879	414970
SHELL-269	03/13/2012	2012-02880	414971
SHELL-270	03/12/2012	2012-02881	414972
SHELL-271	03/13/2012	2012-02882	414973
SHELL-272	03/13/2012	2012-02883	414974
SHELL-273	03/13/2012	2012-02884	414975
SHELL-274	03/13/2012	2012-02885	414976
SHELL-275	03/15/2012	2012-02886	414977
SHELL-276	03/15/2012	2012-02887	414978
SHELL-277	03/15/2012	2012-02888	414979
SHELL-278	03/15/2012	2012-02889	414980
SHELL-279	03/15/2012	2012-02890	414981

RECEIVED  
BLM AZ STATE OFFICE  
2012 AUG 19 AM 9:20  
PHOENIX, ARIZONA

<i>Name of Claim</i>	<i>Location Date</i>	<i>Santa Cruz County Docket/Page or Fee No.</i>	<i>BLM Serial AMC No.</i>
SHELL-280	03/15/2012	2012-02891	414982
SHELL-281	03/15/2012	2012-02892	414983
SHELL-282	03/15/2012	2012-02893	414984
SHELL-283	03/15/2012	2012-02894	414985
SHELL-284	03/15/2012	2012-02895	414986
SHELL-285	03/15/2012	2012-02896	414987
SHELL-286	03/15/2012	2012-02897	414988
SHELL-287	03/15/2012	2012-02898	414989
SHELL-288	03/15/2012	2012-02899	414990
SHELL-289	03/15/2012	2012-02900	414991
SHELL-290	03/15/2012	2012-02901	414992
SHELL-291	03/15/2012	2012-02902	414993
SHELL-292	03/15/2012	2012-02903	414994
SHELL-293	03/15/2012	2012-02904	414995
SHELL-294	03/15/2012	2012-02905	414996
SHELL-295	03/15/2012	2012-02906	414997
SHELL-296	03/15/2012	2012-02907	414998
SHELL-297	03/15/2012	2012-02908	414999
SHELL-298	03/15/2012	2012-02909	415000
SHELL-299	03/16/2012	2012-02910	415001
SHELL-300	03/16/2012	2012-02911	415002
SHELL-301	03/16/2012	2012-02912	415003
SHELL-302	03/16/2012	2012-02913	415004
SHELL-303	03/16/2012	2012-02914	415005
SHELL-304	03/16/2012	2012-02915	415006
SHELL-305	03/16/2012	2012-02916	415007
SHELL-306	03/16/2012	2012-02917	415008
SHELL-307	03/16/2012	2012-02918	415009
SHELL-308	03/16/2012	2012-02919	415010
SHELL-309	03/16/2012	2012-02920	415011
SHELL-310	03/16/2012	2012-02921	415012
SHELL-311	05/10/2012	2012-04673	416189
Amended	09/25/2012	2012-08424	
SHELL-312	05/10/2012	2012-04674	416190
Amended	09/25/2012	2012-08425	
SHELL-313	12/05/2012	2013-00649	420822
SHELL-314	12/05/2012	2013-00650	420823
SHELL-315	12/05/2012	2013-00651	420824
SHELL-316	12/05/2012	2013-00652	420825
SHELL-317	12/06/2012	2013-00653	420826
SHELL-318	12/06/2012	2013-00654	420827
SHELL-319	12/06/2012	2013-00655	420828
SHELL-320	12/06/2012	2013-00656	420829
SHELL-321	12/11/2012	2013-00657	420830

PHOTOGRAPHY  
2016 AUG 19  
9:20  
RECEIVED  
BLM AZ STATE OFFICE

<i>Name of Claim</i>	<i>Location Date</i>	<i>Santa Cruz County Docket/Page or Fee No.</i>	<i>BLM Serial AMC No.</i>
SHELL-322	12/11/2012	2013-00658	420831
SHELL-323	12/11/2012	2013-00659	420832
SHELL-324	12/11/2012	2013-00660	420833
SHELL-325	12/05/2012	2013-00661	420834
SHELL-326	12/05/2012	2013-00662	420835
SHELL-327	12/03/2012	2013-00663	420836
SHELL-328	12/03/2012	2013-00664	420837
SHELL-329	12/03/2012	2013-00665	420838
SHELL-330	01/07/2013	2013-01676	421166
SHELL-331	01/07/2013	2013-01677	421167
SHELL-332	01/07/2013	2013-01678	421168
SHELL-333	01/07/2013	2013-01679	421169
SHELL-334	01/07/2013	2013-01680	421170
SHELL-335	01/07/2013	2013-01681	421171
SHELL-336	01/04/2013	2013-01682	421172
SHELL-337	12/28/2012	2013-01683	421173
SHELL-338	12/28/2012	2013-01684	421174
SHELL-339	12/28/2012	2013-01685	421175
SHELL-340	12/28/2012	2013-01686	421176
SHELL-341	12/28/2012	2013-01687	421177
SHELL-342	12/28/2012	2013-01688	421178
SHELL-343	12/28/2012	2013-01689	421179
SHELL-344	12/28/2012	2013-01690	421180
SHELL-345	12/27/2012	2013-01691	421181
SHELL-346	12/27/2012	2013-01692	421182
SHELL-347	12/27/2012	2013-01693	421183
SHELL-348	12/27/2012	2013-01694	421184
SHELL-349	12/27/2012	2013-01695	421185
SHELL-350	12/27/2012	2013-01696	421186
SHELL-351	12/27/2012	2013-01697	421187
SHELL-352	12/27/2012	2013-01698	421188
SHELL-353	12/27/2012	2013-01699	421189
SHELL-354	12/27/2012	2013-01700	421190
SHELL-355	12/27/2012	2013-01701	421191
SHELL-356	12/27/2012	2013-01702	421192
SHELL-357	12/28/2012	2013-01703	421193
SHELL-358	12/28/2012	2013-01704	421194
SHELL-359	12/21/2012	2013-01705	421195
SHELL-360	12/21/2012	2013-01706	421196
SHELL-361	12/21/2012	2013-01707	421197
SHELL-362	12/21/2012	2013-01708	421198
SHELL-363	12/21/2012	2013-01709	421199
SHELL-364	12/21/2012	2013-01710	421200
SHELL-365	12/21/2012	2013-01711	421201

RECEIVED  
BLM AZ STATE OFFICE  
PHOENIX, ARIZONA  
2016 AUG 19 AM 9:20

<i>Name of Claim</i>	<i>Location Date</i>	<i>Santa Cruz County Docket/Page or Fee No.</i>	<i>BLM Series AMC</i>
SHELL-366	12/21/2012	2013-01712	421202
SHELL-367	12/21/2012	2013-01713	421203
SHELL-368	12/20/2012	2013-01714	421204
SHELL-369	12/20/2012	2013-01715	421205
SHELL-370	12/20/2012	2013-01716	421206
SHELL-371	12/20/2012	2013-01717	421207
SHELL-372	12/20/2012	2013-01718	421208
SHELL-373	12/20/2012	2013-01719	421209
SHELL-374	12/20/2012	2013-01720	421210
SHELL-375	12/20/2012	2013-01721	421211
SHELL-376	12/20/2012	2013-01722	421212
SHELL-377	12/20/2012	2013-01723	421213
SHELL-378	12/20/2012	2013-01724	421214
SHELL-379	12/19/2012	2013-01725	421215
SHELL-380	12/19/2012	2013-01726	421216
SHELL-381	12/19/2012	2013-01727	421217
SHELL-382	12/19/2012	2013-01728	421218
SHELL-383	12/19/2012	2013-01729	421219
SHELL-384	12/19/2012	2013-01730	421220
SHELL-385	12/19/2012	2013-01731	421221
SHELL-386	12/19/2012	2013-01732	421222
SHELL-387	12/19/2012	2013-01733	421223
SHELL-388	12/19/2012	2013-01734	421224
SHELL-389	12/19/2012	2013-01735	421225
SHELL-390	12/19/2012	2013-01736	421226
SHELL-391	12/18/2012	2013-01737	421227
SHELL-392	12/18/2012	2013-01738	421228
SHELL-393	12/18/2012	2013-01739	421229
SHELL-394	12/18/2012	2013-01740	421230
SHELL-395	12/18/2012	2013-01741	421231
SHELL-396	12/18/2012	2013-01742	421232
SHELL-397	12/18/2012	2013-01743	421233
SHELL-398	12/18/2012	2013-01744	421234
SHELL-399	02/05/2013	2013-01745	421235
SHELL-400	06/20/2013	2013-05411	424351
SHELL-400A	07/31/2013	2013-05816	424565
SHELL-401	06/20/2013	2013-05412	424352
SHELL-402	06/20/2013	2013-05413	424353
SHELL-403	06/17/2013	2013-05414	424354
SHELL-404	06/17/2013	2013-05415	424355
SHELL-405	06/17/2013	2013-05416	424356
SHELL-406	06/17/2013	2013-05417	424357
SHELL-407	06/17/2013	2013-05418	424358
SHELL-408	06/17/2013	2013-05419	424359

RECEIVED  
 BLM AZ STATE OFFICE  
 2016 AUG 19 AM 9:20  
 PHOENIX, ARIZONA



<i>Name of Claim</i>	<i>Location Date</i>	<i>Santa Cruz County Docket/Page or Fee No.</i>	<i>BLM Serial AMC No.</i>
SHELL-409	06/18/2013	2013-05420	424360
SHELL-409A	06/20/2013	2013-05421	424361
SHELL-410	06/11/2013	2013-05422	424362
SHELL-411	06/20/2013	2013-05423	424363
SHELL-412	06/11/2013	2013-05424	424364
SHELL-413	06/20/2013	2013-05425	424365
SHELL-414	06/17/2013	2013-05426	424366
SHELL-415	06/17/2013	2013-05427	424367
SHELL-416	06/17/2013	2013-05428	424368
SHELL-417	06/11/2013	2013-05429	424369
SHELL-418	06/17/2013	2013-05430	424370
SHELL-419	06/18/2013	2013-05431	424371
SHELL-420	06/20/2013	2013-05432	424372
SHELL-421	06/20/2013	2013-05433	424373
SHELL-422	06/20/2013	2013-05434	424374
SHELL-423	06/18/2013	2013-05435	424375
SHELL-424	06/18/2013	2013-05436	424376
SHELL-425	06/18/2013	2013-05437	424377
SHELL-426	06/18/2013	2013-05438	424378
SHELL-427	06/18/2013	2013-05439	424379
SHELL-428	06/18/2013	2013-05440	424380
SHELL-429	06/18/2013	2013-05441	424381
SHELL-430	06/18/2013	2013-05442	424382
SHELL-431	06/18/2013	2013-05443	424383
SHELL-432	06/18/2013	2013-05444	424384
SHELL-433	06/20/2013	2013-05445	424385
SHELL-434	06/18/2013	2013-05446	424386
SHELL-435	06/18/2013	2013-05447	424387
SHELL-436	06/18/2013	2013-05448	424388
SHELL-437	06/11/2013	2013-05449	424389
SHELL-438	06/11/2013	2013-05450	424390
SHELL-439	06/11/2013	2013-05451	424391
SHELL-452	12/23/2015	2016-00116	435891
SHELL-453	12/23/2015	2016-00117	435892
SHELL-454	12/23/2015	2016-00118	435893
SHELL-455	12/23/2015	2016-00119	435894
SHELL-456	12/23/2015	2016-00120	435895
SHELL-457	12/17/2015	2016-00121	435896
SHELL-458	12/23/2015	2016-00122	435897
SHELL-459	12/21/2015	2016-00123	435898
SHELL-460	12/16/2015	2016-00124	435899
SHELL-461	12/17/2015	2016-00125	435900
SHELL-462	12/16/2015	2016-00126	435901
SHELL-463	12/17/2015	2016-00127	435902

RECEIVED OFFICE  
 BLM AZ STATE  
 PHOENIX, ARIZONA  
 2016 AUG 19 AM 9:20

<i>Name of Claim</i>	<i>Location Date</i>	<i>S Santa Cruz County Docket/Page or Fee No.</i>	<i>BLM Serial AMC</i>
SHELL-464	12/16/2015	2016-00128	435903
SHELL-465	12/17/2015	2016-00129	435904
SHELL-466	12/16/2015	2016-00130	435905
SHELL-467	12/17/2015	2016-00131	435906
SHELL-468	12/16/2015	2016-00132	435907
SHELL-469	12/16/2015	2016-00133	435908
SHELL-470	12/16/2015	2016-00134	435909
SHELL-471	12/16/2015	2016-00135	435910
SHELL-472	12/28/2015	2016-00136	435911
SHELL-473	12/28/2015	2016-00137	435912
SHELL-474	12/22/2015	2016-00138	435913
SHELL-475	12/22/2015	2016-00139	435914
SHELL-477	12/23/2015	2016-00141	435916
SHELL-478	12/21/2015	2016-00142	435917
SHELL-479	12/23/2015	2016-00143	435918
SHELL-480	12/21/2015	2016-00144	435919
SHELL-481	12/17/2015	2016-00145	435920
SHELL-482	12/21/2015	2016-00146	435921
SHELL-483	12/18/2015	2016-00147	435922
SHELL-484	12/18/2015	2016-00148	435923
SHELL-485	12/17/2015	2016-00149	435924
SHELL-486	12/17/2015	2016-00150	435925
SHELL-487	12/17/2015	2016-00151	435926
SHELL-488	12/18/2015	2016-00152	435927
SHELL-489	12/17/2015	2016-00153	435928
SHELL-490	12/18/2015	2016-00154	435929
SHELL-491	12/17/2015	2016-00155	435930
SHELL-492	12/18/2015	2016-00156	435931
SHELL-493	12/21/2015	2016-00157	435932
SHELL-494	12/21/2015	2016-00158	435933
SHELL-495	12/21/2015	2016-00159	435934
SHELL-496	12/21/2015	2016-00160	435935
SHELL-497	12/18/2015	2016-00161	435936
SHELL-498	12/18/2015	2016-00162	435937
SHELL-499	12/22/2015	2016-00163	435938
SHELL-500	12/22/2015	2016-00164	435939
SHELL-501	12/22/2015	2016-00165	435940 J
SHELL-502	02/24/2016	2016-02394	438089 7
SHELL-503	02/24/2016	2016-02395	438090
SHELL-504	02/24/2016	2016-02396	438091
SHELL-505	02/25/2016	2016-02397	438092
SHELL-506	02/25/2016	2016-02398	438093
SHELL-507	02/25/2016	2016-02399	438094 J

*Santa Cruz County*

*BLM Serial*

RECEIVED  
BLM AZ STATE OFFICE  
2016 AUG 19 AM 9:20  
PHOENIX, ARIZONA

<i>Name of Claim</i>	<i>Location Date</i>	<i>Docket/Page or Fee No.</i>	<i>AMC No.</i>
SHELL-508	02/25/2016	2016-02400	438095
SHELL-509	02/29/2016	2016-02392	438096
SHELL-510	02/25/2016	2016-02393	438097
SHELL-511	02/25/2016	2016-02401	438098
SHELL-512	02/29/2016	2016-02402	438099
SHELL-513	02/29/2016	2016-02403	438100
SHELL-514	02/29/2016	2016-02404	438101
SHELL-515	02/29/2016	2016-02405	438102
SHELL-516	03/04/2016	2016-02406	438103
SHELL-517	03/04/2016	2016-02407	438104
SHELL-518	03/04/2016	2016-02408	438105
SHELL-519	03/04/2016	2016-02409	438106
SHELL-520	03/04/2016	2016-02410	438107
SHELL-521	03/23/2016	2016-02435	438108
SHELL-522	03/23/2016	2016-02436	438109
SHELL-523	03/09/2016	2016-02437	438110
SHELL-524	03/09/2016	2016-02438	438111
SHELL-525	03/09/2016	2016-02439	438112
SHELL-526	03/09/2016	2016-02440	438113
SHELL-527	03/09/2016	2016-02441	438114
SHELL-528	03/09/2016	2016-02442	438115
SHELL-529	03/09/2016	2016-02443	438116
SHELL-530	03/09/2016	2016-02444	438117
SHELL-531	03/09/2016	2016-02445	438118
SHELL-532	03/09/2016	2016-02446	438119
SHELL-533	03/23/2016	2016-02447	438120
SHELL-534	03/23/2016	2016-02448	438121
SHELL-535	03/23/2016	2016-02449	438122
SHELL-536	03/28/2016	2016-02450	438123
SHELL-537	03/28/2016	2016-02451	438124
SHELL-538	03/31/2016	2016-02452	438125
SHELL-539	03/28/2016	2016-02455	438126
SHELL-540	03/23/2016	2016-02453	438127
SHELL-541	03/28/2016	2016-02454	438128
SHELL-542	04/15/2016	2016-02375	438129
SHELL-543	04/15/2016	2016-02376	438130
SHELL-544	04/18/2016	2016-02377	438131
SHELL-545	04/15/2016	2016-02378	438218
SHELL-546	04/01/2016	2016-02379	438132
SHELL-547	04/01/2016	2016-02380	438133
SHELL-548	04/01/2016	2016-02381	438134
SHELL-549	04/01/2016	2016-02382	438135
SHELL-550	04/08/2016	2016-02383	438136
SHELL-551	04/08/2016	2016-02384	438137

RECEIVED  
 BLM AZ STATE OFFICE  
 2016 AUG 19 AM 9:21  
 PHOENIX, ARIZONA

RECEIVED  
BLM AZ STATE OFFICE  
2016 AUG 19 AM 9:21  
PHOENIX, ARIZONA

<i>Name of Claim</i>	<i>Location Date</i>	<i>Santa Cruz County Docket/Page or Fee No.</i>	<i>BLM Serial AMC</i>
SHELL-552	04/18/2016	2016-02385	438138
SHELL-553	04/08/2016	2016-02386	438139
SHELL-554	04/08/2016	2016-02387	438140
SHELL-555	04/08/2016	2016-02456	438141
SHELL-556	04/08/2016	2016-02457	438142
SHELL-557	04/08/2016	2016-02458	438143
SHELL-558	04/08/2016	2016-02459	438144
SHELL-559	03/28/2016	2016-02460	438145
SHELL-560	03/28/2016	2016-02461	438146
SHELL-561	03/28/2016	2016-02462	438147
SHELL-562	03/28/2016	2016-02463	438148
SHELL-563	03/28/2016	2016-02464	438149
SHELL-564	04/09/2016	2016-02465	438150
SHELL-565	04/09/2016	2016-02466	438151
SHELL-566	04/09/2016	2016-02467	438152
SHELL-567	04/09/2016	2016-02468	438153
SHELL-568	04/09/2016	2016-02469	438154
SHELL-569	04/08/2016	2016-02470	438155
SHELL-570	04/08/2016	2016-02471	438156
SHELL-571	04/08/2016	2016-02472	438157
SHELL-572	04/08/2016	2016-02473	438158
SHELL-573	03/26/2016	2016-02474	438159
SHELL-574	03/26/2016	2016-02475	438160
SHELL-575	03/26/2016	2016-02476	438161
SHELL-576	03/26/2016	2016-02477	438162
SHELL-577	04/09/2016	2016-02478	438163
SHELL-578	04/09/2016	2016-02479	438164
SHELL-579	04/09/2016	2016-02480	438165
SHELL-580	04/09/2016	2016-02481	438166
SHELL-581	04/09/2016	2016-02482	438167
SHELL-582	03/26/2016	2016-02483	438168
SHELL-583	03/26/2016	2016-02484	438169
SHELL-584	03/26/2016	2016-02485	438170
SHELL-585	03/26/2016	2016-02486	438171
SHELL-586	03/26/2016	2016-02487	438172
SHELL-587	03/26/2016	2016-02488	438173
SHELL-588	04/09/2016	2016-02489	438174
SHELL-589	02/25/2016	2016-02411	438175
SHELL-590	04/18/2016	2016-02388	438176
SHELL-591	04/25/2016	2016-02351	438177
SHELL-592	04/25/2016	2016-02350	438178
SHELL-593	05/26/2016	2016-03309	438492 438412
SHELL-594	05/26/2016	2016-03310	438493 438413
SHELL-595	05/26/2016	2016-03311	438494 438414

<i>Name of Claim</i>	<i>Location Date</i>	<i>Santa Cruz County Docket/Page or Fee No.</i>	<i>BLM Serial AMC No.</i>
AAGH NO.6	04/15/2016	2016-02352	438049
AAGH NO.8	03/23/2016	2016-02353	438050
AAGH NO.9	03/23/2016	2016-02423	438051
AAGH NO.10	03/23/2016	2016-02424	438052
AAGH NO.17	03/28/2016	2016-02421	438053
AAGH NO.18	03/23/2016	2016-02425	438054
AAGH NO.19	04/18/2016	2016-02354	438055
AAGH NO.20	03/28/2016	2016-02426	438056
ANDES NO.1	04/04/2016	2016-02355	438057
BLUE EAGLE NO. 1	03/31/2016	2016-02427	438058
BORDER SIDE	03/31/2016	2016-02356	438059
COWBOY	03/23/2016	2016-02428	438060
DORFEE	02/26/2016	2016-02412	438061
ESTHER	03/23/2016	2016-02429	438062
FOX NO. 2	04/04/2016	2016-02359	438063
FOX NO. 4	04/04/2016	2016-02360	438064
FOX NO. 5	04/04/2016	2016-02361	438065
GEM NO. 1	04/04/2016	2016-02362	438066
GEM NO. 2	04/18/2016	2016-02363	438067
HANK NO. 12	02/22/2016	2016-02389	438068
HANK NO. 20	02/22/2016	2016-02390	438069
HANK NO. 22	02/22/2016	2016-02391	438070
HANK NO. 27	02/25/2016	2016-02413	438071
HANK NO. 28	02/25/2016	2016-02414	438072
HOPE NO. 2	02/29/2016	2016-02415	438073
JOCO NO.37	04/04/2016	2016-02364	438074
JOCO NO.38	04/04/2016	2016-02365	438075
JOCO NO.39	04/04/2016	2016-02366	438076
LA TUNA NO. 1	03/28/2016	2016-02416	438077
LIME BANK NO.4	04/18/2016	2016-02357	438078
LIME BANK NO.5	04/18/2016	2016-02358	438079
LOG CABIN	03/23/2016	2016-02430	438080
OLD BOY ROGER	03/28/2016	2016-02431	438081

RECEIVED  
BLM AZ STATE OFFICE  
2016 AUG 19 AM 9:21  
PHOENIX, ARIZONA

<i>Name of Claim</i>	<i>Location Date</i>	<i>Santa Cruz County Docket/Page or Fee No.</i>	<i>BLM Serial AMC Number</i>
RED CASTLE NO.1	04/13/2016	2016-02367	438082
RED CASTLE NO.3	04/06/2016	2016-02368	438083
RED CASTLE NO.4	04/18/2016	2016-02369	438084
RED CASTLE NO.5	04/04/2016	2016-02370	438085
RED CASTLE NO.6	04/04/2016	2016-02371	438086
RED CASTLE NO.7	04/04/2016	2016-02372	438087
RED HAWK NO.6	02/29/2016	2016-02417	438088
STEAM SHOVEL	03/23/2016	2016-02432	438181
SOUTH RED MTN NO.7	02/29/2016	2016-02418	438179
SOUTH RED MTN NO.8	02/29/2016	2016-02419	438180
TERRY NO.1	04/18/2016	2016-02373	438182
UNITED VERDE NO.2	03/31/2016	2016-02422	438183
UNITED VERDE NO.3	03/31/2016	2016-02433	438184
UNITED VERDE NO.4	03/31/2016	2016-02434	438185
UNITED VERDE NO.5	03/31/2016	2016-02420	438186

RECEIVED  
 BLM ARIZONA STATE OFFICE  
 2016 AUG 19 AM 9:21  
 PHOENIX, ARIZONA

**PART II (WCR Claims):**

The unpatented lode mining claims situated in the Harshaw and Patagonia Mining District, situated within the protracted survey lines of Sections 13, 24, 25 and 36, Township 23 South, Range 15 East; Sections 5, 8, 9, 16, 17, 18, 19, 20, 29, 30, 31 and 32, Township 23 South, Range 16 East; Section 1, Township 24 South, Range 15 East; and Section 6, Township 24 South, Range 16 East, G&SR Mer., Santa Cruz County, Arizona, the names of which and the place of record of the location notices thereof in the official records of the Santa Cruz County Recorder and Arizona State Office of the Bureau of Land Management are as follows:

<b>Claim Name</b>	<b>AMC Number</b>	<b>County Recording Number</b>
WCR-4	3762827	2006-19731
WCR-5	376283	2006-19732
WCR-6	376284	2006-19733
WCR-7	376285	2006-19734
WCR-8	376286	2006-19735
WCR-9	376287J	2006-19736

RECEIVED  
 AZ STATE OFFICE  
 15 AUG 19 AM 9:21  
 PHOENIX, ARIZONA

Claim Name	AMC Number	County Recording Number
WCR-10	376288 7	2006-19737
WCR-11	376289	2006-19738
WCR-12	376290	2006-19739
WCR-13	376291	2006-19740
WCR-14	376292	2006-19741
WCR-15	376293	2006-19742
WCR-16	376294	2006-19743
WCR-17	376295	2006-19744
WCR-18	376296	2006-19745
WCR-19	376297 J	2006-19746
WCR-20	367401 7	2005-16751
WCR-21	367402	2005-16752
WCR-22	367403	2005-16753
WCR-23	367404	2005-16754
WCR-24	367405	2005-16755
WCR-25	367406	2005-16756
WCR-26	367407	2005-16757
WCR-27	367408	2005-16758
WCR-28	367409	2005-16759
WCR-29	367410	2005-16760
WCR-30	367411	2005-16761
WCR-31	367412	2005-16762
WCR-32	367413	2005-16763
WCR-33	367414	2005-16764
WCR-34	367415	2005-16765
WCR-35	367416	2005-16766
WCR-36	367417 J	2005-16767

Claim Name	AMC Number	County Recording Number
WCR-37	367418 7	2005-16768
WCR-38	367419	2005-16769
WCR-39	367420 J	2005-16770
WCR-41	367422 —	2005-16772
WCR-43	367424 —	2005-16774
WCR-45	367426 —	2005-16776
WCR-47	367428 —	2005-16778
WCR-49	367430 7	2005-16780
WCR-50	367431	2005-16781
WCR-51	367432	2005-16782
WCR-52	367433	2005-16783
WCR-53	367434	2005-16784
WCR-54	367435	2005-16785
WCR-55	367436	2005-16786
WCR-56	367437	2005-16787
WCR-57	367438	2005-16788
WCR-58	367439 J	2005-16789
WCR-60	367441 7	2005-16791
WCR-61	367442	2005-16792
WCR-62	367443	2005-16793
WCR-63	367444	2005-16794
WCR-64	367445	2005-16795
WCR-65	367446	2005-16796
WCR-66	367447	2005-16797
WCR-67	367448	2005-16798
WCR-68	367449	2005-16799
WCR-69	367450 J	2005-16800

2006 AUG 19 AM 9:21  
 RECEIVED  
 BLM AZ STATE OFFICE  
 TUCSON, ARIZONA



Claim Name	AMC Number	County Recording Number
WCR-70	367451 ✓	2005-16801
WCR-71	367452	2005-16802
WCR-72	367453	2005-16803
WCR-73	367454	2005-16804
WCR-74	367455	2005-16805
WCR-75	367456	2005-16806
WCR-76	367457	2005-16807
WCR-77	367458	2005-16808
WCR-78	367459	2005-16809
WCR-79	367460 ✓	2005-16810
WCR-80	376279 ✓	2006-19728
WCR-81	367461 ✓	2005-16811
WCR-82	367462	2005-16812
WCR-83	367463 ✓	2005-16813
WCR-84	376280 ✓	2006-19729
WCR-85	367464 ✓	2005-16814
WCR-86	376281 ✓	2006-19730
WCR-87	367465 ✓	2005-16815
WCR-88	367466	2005-16816
WCR-89	367467	2005-16817
WCR-90	367468	2005-16818
WCR-91	367469 ✓	2005-16819
WCR-92	427463 ✓	2014-01329
WCR-93	367470 ✓	2005-16820
WCR-94	367471	2005-16821
WCR-95	367472	2005-16822
WCR-96	367473 ✓	2005-16823

RECEIVED  
 BLM AZ STATE OFFICE  
 PHOENIX, ARIZONA  
 AUG 19 AM 9:21

Claim Name	AMC Number	County Recording Number
WCR-97	367474 7	2005-16824
WCR-98	367475	2005-16825
WCR-99	367476	2005-16826
WCR-100	367477	2005-16827
WCR-101	367478	2005-16828
WCR-102	367479	2005-16829
WCR-103	367480	2005-16830
WCR-104	367481	2005-16831
WCR-105	367482	2005-16832
WCR-106	367483	2005-16833
WCR-107	367484	2005-16834
WCR-108	367485	2005-16835
WCR-109	367486	2005-16836
WCR-110	367487 J	2005-16837
Amended		2006-19777
WCR-110E	376331 -	2006-19780
WCR-111	367488 7	2005-16838
WCR-112	367489 J	2005-16839
Amended		2006-19778
WCR-112E	376332 ~	2006-19781
WCR-113	367490 7	2005-16840
WCR-114	367491 J	2005-16841
Amended		2006-19779
WCR-114E	376333 <	2006-19782
WCR-115	367492 7	2005-16842
WCR-116	367493	2005-16843
WCR-117	367494 J	2005-16844

PHOENIX, ARIZONA  
 APR 19  
 AM 9:21

RECEIVED  
 STATE OFFICE  
 BLM/ARIZONA

RECEIVED  
BLM AZ STATE OFFICE  
2016 APR 19 AM 9:21  
PHOENIX, ARIZONA

Claim Name	AMC Number	County Recording Number
WCR-118	367495 7	2005-16845
WCR-119	367496	2005-16846
WCR-120	367497	2005-16847
WCR-121	367498	2005-16848
WCR-122	367499	2005-16849
WCR-123	367500	2005-16850
WCR-124	367501	2005-16851
WCR-125	367502	2005-16852
WCR-126	367503	2005-16853
WCR-127	367504	2005-16854
WCR-128	367505	2005-16855
WCR-129	367506	2005-16856
WCR-130	367507	2005-16857
WCR-131	367508	2005-16858
WCR-132	367509	2005-16859
WCR-133	367510	2005-16860
WCR-134	367511	2005-16861
WCR-135	367512	2005-16862
WCR-136	367513	2005-16863
WCR-137	367514	2005-16864
WCR-138	367515	2005-16865
WCR-139	367516	2005-16866
WCR-140	367517	2005-16867
WCR-141	367518	2005-16868
WCR-142	367519	2005-16869
WCR-143	367520	2005-16870
WCR-144	367521 7	2005-16871

RECEIVED  
BLM AZ STATE OFFICE  
2016 AUG 19 AM 9:21  
PHOENIX, ARIZONA

Claim Name	AMC Number	County Recording Number
WCR-145	367522 7	2005-16872
WCR-146	367523	2005-16873
WCR-147	367524	2005-16874
WCR-148	367525	2005-16875
WCR-149	367526	2005-16876
WCR-150	367527	2005-16877
WCR-151	367528	2005-16878
WCR-152	367529	2005-16879
WCR-153	367530	2005-16880
WCR-154	367531	2005-16881
WCR-155	367532	2005-16882
WCR-156	367533	2005-16883
WCR-157	367534	2005-16884
WCR-158	367535	2005-16885
WCR-159	367536	2005-16886
WCR-160	367537	2005-16887
WCR-161	367538	2005-16888
WCR-162	367539	2005-16889
WCR-163	367540	2005-16890
WCR-164	367541	2005-16891
WCR-165	367542	2005-16892
WCR-166	367543	2005-16893
WCR-167	367544	2005-16894
WCR-168	367545	2005-16895
WCR-169	367546	2005-16896
WCR-170	367547	2005-16897
WCR-171	367548 J	2005-16898

Claim Name	AMC Number	County Recording Number
WCR-172	367549 7	2005-16899
WCR-173	367550	2005-16900
WCR-174	367551	2005-16901
WCR-175	367552	2005-16902
WCR-176	367553	2005-16903
WCR-177	367554	2005-16904
WCR-178	367555	2005-16905
WCR-179	367556	2005-16906
WCR-180	367557	2005-16907
WCR-181	367558	2005-16908
WCR-182	367559 J	2005-16909
WCR-183	427464 7	2014-01330
WCR-184	427465	2014-01331
WCR-185	427466	2014-01332
WCR-186	427467	2014-01333
WCR-187	427468	2014-01334
WCR-188	427469	2014-01335
WCR-189	427470	2014-01336
WCR-190	427471	2014-01337
WCR-191	427472	2014-01338
WCR-192	427473	2014-01339
WCR-193	427474	2014-01340
WCR-194	427475	2014-01341
WCR-195	427476	2014-01342
WCR-196	427477	2014-01343
WCR-197	427478	2014-01344
WCR-198	427479 J	2014-01345

RECEIVED  
BLM AZ STATE OFFICE  
PHOENIX, ARIZONA  
AUG 19 AM 9:21

Claim Name	AMC Number	County Recording Number
WCR-199	427480 7	2014-01346
WCR-200	427481	2014-01347
WCR-201	427482	2014-01348
WCR-202	427483	2014-01349
WCR-203	427484	2014-01350
WCR-204	427485	2014-01351
WCR-205	427486	2014-01352
WCR-206	427487 J	2014-01353
WCR-207	367584 7	2005-16934
WCR-208	367585	2005-16935
WCR-209	367586	2005-16936
WCR-210	367587	2005-16937
WCR-211	367588	2005-16938
WCR-212	367589	2005-16939
WCR-213	367590	2005-16940
WCR-214	367591	2005-16941
WCR-215	367592	2005-16942
WCR-216	367593	2005-16943
WCR-217	367594	2005-16944
WCR-218	367595	2005-16945
WCR-219	367596	2005-16946
WCR-220	367597	2005-16947
WCR-221	367598 J	2005-16948
WCR-223	367600 —	2005-16950
WCR-255	427488 7	2014-01354
WCR-256	427489	2014-01355
WCR-257	427490 J	2014-01356

RECEIVED  
 PHOENIX, ARIZONA  
 2015 AUG 19 AM 9:21  
 BLM AZ STATE OFFICE

Claim Name	AMC Number	County Recording Number
WCR-258	427491 7	2014-01357
WCR-259	427492	2014-01358
WCR-260	427493	2014-01359
WCR-261	427494	2014-01360
WCR-262	427495	2014-01361
WCR-263	427496	2014-01362
WCR-264	427497 J	2014-01363
WCR-274	368661 7	2005-16725
WCR-275	368662	2005-16726
WCR-277	368663	2005-16727
WCR-278	368664	2005-16728
WCR-293	368665	2005-16729
WCR-301	368666	2005-16730
WCR-303	368667	2005-16731
WCR-304	368668	2005-16732
WCR-305	368669	2005-16733
WCR-306	368670	2005-16734
WCR-307	368671	2005-16735
WCR-308	368672	2005-16736
WCR-309	368673	2005-16737
WCR-310	368674	2005-16738
WCR-311	368675	2005-16739
WCR-312	368676	2005-16740
WCR-313	368677	2005-16741
WCR-314	368678	2005-16742
WCR-315	368679	2005-16743
WCR-316	368680 J	2005-16744

2014 AUG 19 AM 9:21  
 BLM AZ STATE OFFICE  
 HOENIX, ARIZONA  
 RECEIVED OFFICE

Claim Name	AMC Number	County Recording Number
WCR-317	368681 7	2005-16745
WCR-318	368682 0	2005-16746
WCR-323	373271 1	2006-07297
WCR-359	373273 7	2006-11578
WCR-360	373274	2006-11579
WCR-361	373275 J	2006-11580
WCR-404	376302 7	2006-19751
WCR-405	376303	2006-19752
WCR-406	376304	2006-19753
WCR-407	376305 J	2006-19754
WCR-420A	376316 7	2006-19765
WCR-421A	376317	2006-19766
WCR-422	376318	2006-19767
WCR-423	376319 J	2006-19768
WCR-424	376320 7	2006-19769
WCR-425	376321	2006-19770
WCR-426	376322	2006-19771
WCR-427	376323	2006-19772
WCR-428	376324	2006-19773
WCR-429	376325	2006-19774
WCR-430	376326	2006-19775
WCR-431	376327 J	2006-19776
WCR-432	376440 7	2007-01454
WCR-433	376441	2007-01455
WCR-434	376442	2007-01456
WCR-435	376443	2007-01457
WCR-436	376444 J	2007-01458

2006 AUG 19 AM 9:22  
 PHOENIX, ARIZONA  
 RECEIVED  
 BLM AZ STATE OFFICE



RECEIVED  
BLM AZ STATE OFFICE  
2016 AUG 19 AM 9:22  
PHOENIX, ARIZONA

Claim Name	AMC Number	County Recording Number
WCR-437	376445 7	2007-01459
WCR-438	376446	2007-01460
WCR-439	376447 J	2007-01461

**PART III (FOBC Claims):**

The following described unpatented lode mining claims are held under an Exploration and Option Agreement with FOBC, LLC, and are situated in the Harshaw and Patagonia Mining District, situated within Sections 4, 5 and 8, Township 23 South, Range 16 East, G&SR Mer., Santa Cruz County, Arizona, the names of which and the place of record of the location notices thereof in the official records of the Santa Cruz County Recorder and Arizona State Office of the Bureau of Land Management are as follows:

<i>Name of Claim</i>	<i>Location Date</i>	<i>Santa Cruz County Docket/Page or Fee No.</i>	<i>BLM Serial AMC No.</i>
PAT 1	7/10/2006	2006-16082	374413
PAT 2	7/10/2006	2006-16083	374414
PAT 3	7/10/2006	2006-16084	374415
PAT 4	7/10/2006	2006-16085	374416
PAT 5	7/10/2006	2006-16086	374417
PAT 6	7/10/2006	2006-16087	374418
PAT 7	7/10/2006	2006-16088	374419
PAT 8	7/10/2006	2006-16089	374420
PAT 9	7/10/2006	2006-16090	374421 J
PAT 10	7/10/2006	2006-16091	435910 — 435089
PAT 11	7/10/2006	2006-16092	374423 7
PAT 12	7/10/2006	2006-16093	374424
PAT 13	7/10/2006	2006-16094	374425
PAT 14	7/10/2006	2006-16095	374426
PAT 15	7/10/2006	2006-16096	374427
PAT 16	7/10/2006	2006-16097	374428 J

# FedEx® Express

Page 1 of 1

ORIGIN ID: TUSA (520) 322-5000  
DECONCINI MCDONALD ETAL  
KATHY SMITH  
2525 E. BROADWAY BLVD.  
SUITE 200  
TUCSON, AZ 85718  
UNITED STATES US

SHIP DATE: 18AUG16  
ACTWGT: 0.50 LB  
CAD: 3676665/NET3790

BILL SENDER

TO ARIZONA STATE OFFICE  
BUREAU OF LAND MANAGEMENT  
ONE NORTH CENTRAL AVENUE #800


PHOENIX AZ 85004

(602) 417-9398  
INV.  
PO.

REF: KAS971599251031/260708

DEPT:

SHIP TO: ARIZONA STATE OFFICE, BUREAU OF LAND MANAGEMENT, ONE NORTH CENTRAL AVENUE #800, PHOENIX, AZ 85004



64J11370M1EB

Do not ship liquids, blood, or clinical specimens in this packaging.

FRI - 19 AUG 10:30A  
PRIORITY OVERNIGHT


TRK# 7770 3004 9092  
0201

XH ZSYA

85004  
AZ-US PHX



Extremely Urgent



◀ Insert shipping document here.

# FedEx

Express

**earthsmart**  
FedEx carbon-neutral  
envelope shipping

Align top of FedEx Express® shipping label here.

# Envelope

RECEIVED  
BLM AZ STATE OFFICE  
2016 AUG 19 A 9 19  
PHOENIX, ARIZONA

**United States Department of the Interior**  
**Bureau of Land Management**  
 DIV OF LANDS, MINRLS & ENERGY  
 ONE N CENTRAL AVE  
 PHOENIX, AZ 85004 -4427  
 Phone: 602-417-9200

Receipt

No: 3636994

<b>Transaction #:</b> 3740871	
<b>Date of Transaction:</b> 08/22/2016	
CUSTOMER:	
DECONCINI MCDONALD YETWIN & LACY P C 2525 E BROADWAY BLVD STE 200 TUCSON, AZ 85716-5350 US	

LINE #	QTY	DESCRIPTION	REMARKS	UNIT PRICE	TOTAL
1	1.00	LOCATABLE MINERALS / MINING CLAIMS- NOT NEW-UNADJUD, ONE AUTH NO. ONLY / MINING CLAIM MONEY RECEIVED CASES: AMC51409/\$144490.00	MAINT FEE 2017 - 932	- n/a -	144490.00
<b>TOTAL:</b>					<b>\$144,490.00</b>

PAYMENT INFORMATION					
1.	AMOUNT:	495.00	POSTMARKED:	08/18/2016	
	TYPE:	CHECK	RECEIVED:	08/19/2016	
	CHECK NO:	063185			
	NAME:	DECONCINI MCDONALD YETWIN & LACY PC 2525 E BROADWAY BLVD STE 200 TUCSON AZ 85716-5350 US			
2	AMOUNT:	143995.00	POSTMARKED:	08/18/2016	
	TYPE:	CHECK	RECEIVED:	08/19/2016	
	CHECK NO:	4932			
	NAME:	ARIZONA MINERALS INC 3845 N BUSINESS CENTER DR SUITE 115 TUCSON AZ 85705 US			

REMARKS

This receipt was generated by the automated BLM Collections and Billing System and is a paper representation of a portion of the official electronic record contained therein.



**DECONCINI, McDONALD YETWIN & LACY**

A PROFESSIONAL CORPORATION  
ATTORNEYS AT LAW

2525 EAST BROADWAY BOULEVARD • SUITE 200 • TUCSON, ARIZONA 85716-5300  
(520) 322-5000 • (520) 322-5585 (FAX)

51409  
392436  
376997  
~~376997~~  
DMYL.COM

DENISE M. BAINTON  
ALICE W. CALLISON  
BARRY M. COREY  
JODY A. CORRALES  
PETER B. GOLDMAN  
NATHAN B. HANNAH  
STEVEN J. ITKIN  
JAMES A. JUTRY  
EDWARD J. LABER  
JOHN C. LACY  
KATHRYN B. NELSON

RYAN D. O'NEAL  
ALEXIA J. PETERSON  
JOHN C. RICHARDSON  
LISA ANNE SMITH  
SPENCER A. SMITH  
SESALY O. STAMPS  
JAMES M. SUSA  
PAUL M. TILLEY  
GARY F. URMAN  
MICHAEL R. URMAN

**OF COUNSEL:**

RICHARD M. YETWIN  
BARRON & ASSOCIATES, P.C. - JOHN H. BARRON, III  
SHIJI FENG

376277 424560  
367398  
427463  
376328  
368661  
373267  
376437  
424350  
394954  
412595  
414953  
416189  
420822  
421166

**FIRM FOUNDERS:**  
EVO A. DECONCINI (1901-1986)  
JOHN R. McDONALD (1933-2012)  
DENNIS W. DECONCINI  
~~376997~~  
**PHOENIX OFFICE:**  
310 NORTH 16TH STREET, SUITE 330  
PHOENIX, ARIZONA 85020  
(602) 282-0500  
FAX: (602) 282-0520  
PLEASE REPLY TO TUCSON  
KSMITH@DMYL.COM

August 14, 2015

**Via Federal Express**

Arizona State Office  
Bureau of Land Management  
Attention: Public Room  
One North Central Avenue, Suite 800  
Phoenix, AZ 85004-4427

RE: **Payment of Claim Maintenance Fee; Arizona Minerals Inc.**

Ladies and Gentlemen:

Delivered herewith is a check in the amount of \$112,220.00, as payment of the claim maintenance fees pursuant to the 30 U.S.C. § 28f(a), as adjusted by 30 U.S.C. § 28j(c) and implemented by notice in 74 *Federal Register* 30959-62 (June 29, 2009) and as amended by the Consolidated Appropriations Act 2012, Pub. L. No. 112-74, 125 Stat. 786 (2011), and a notice in 79 *Federal Register* 36662-65 (June 30, 2014). The owner has paid a maintenance fee of \$155 per claim for the assessment year beginning September 1, 2015. A copy of the Certification of Payment of Maintenance Fee in Lieu of Affidavit of Annual Assessment Work to be recorded with the Santa Cruz County Recorder's Office is also enclosed herewith.

**Please return to this office a date-stamped copy of this letter and the affidavit along with the receipt for payment.**

Thank you for your assistance and please feel free to contact me or John Lacy with any questions or concerns.

Sincerely,

Kathryn A. Smith, CP  
Certified Paralegal

Encls.

cc (w/o encl.) Donald Taylor  
I:\FILES\DOCS\AUG05\251031\LTR\QM0750.DOCX

RECEIVED  
BLM AZ STATE OFFICE  
2015 AUG 19 A 9:59  
PHOENIX, ARIZONA

ENTERED  
AUG 25 2015  
BY: PE

RECEIPT # 3372065

After recording, please return to:  
John C. Lacy  
DeConcini McDonald Yetwin & Lacy, P.C.  
2525 E. Broadway Blvd., #200  
Tucson, AZ 85716

STATE OF ARIZONA )  
County of Pima ) ss:  
)

**CERTIFICATION OF PAYMENT OF MAINTENANCE FEE  
IN LIEU OF AFFIDAVIT OF ANNUAL ASSESSMENT WORK**

John C. Lacy, being first duly sworn, deposes and says that:

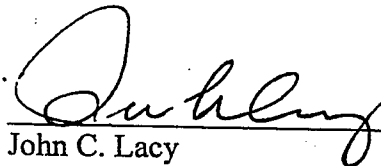
1. He is an agent for Arizona Minerals Inc., a Nevada corporation, the owner of the unpatented lode mining claims situated in Santa Cruz County, Arizona (the "Claims"), the location notices of which are of record in Santa Cruz County, and in the records of the Arizona State Office of the Bureau of Land Management under the file numbers indicated in the attached Exhibit A.

2. Pursuant to the 30 U.S.C. § 28f(a), as adjusted by 30 U.S.C. § 28j(c) and implemented by notice in 74 Federal Register 30959-62 (June 29, 2009), as amended by the Consolidated Appropriations Act 2012, Pub. L. No. 112-74, 125 Stat. 786 (2011) and a notice in 79 Federal Register 36662-65 (June 30, 2014), the owner paid a maintenance fee of \$155 per claim to the Bureau of Land Management for the assessment year beginning September 1, 2015. This Affidavit is recorded to attest to the payment and receipt of such payment and as an affirmation of an intent to hold those Claims described in Exhibit A attached herein.


3. The name and address of the owner of the Claims for which this Certificate is prepared is Arizona Minerals Inc., c/o AZ Mining Inc., 4500 Cherry Creek South Drive, Ste. 1040, Denver, CO 80246. THIS IS NOT A CHANGE OF ADDRESS.


4. The Claims are held and claimed by the owners for the valuable minerals contained therein.

DATED this 18<sup>th</sup> day of August, 2015.

  
John C. Lacy

Sworn and subscribed before me this 18<sup>th</sup> day of August, 2015, by John C. Lacy,  
Agent for Arizona Minerals Inc.



  
Notary Public  
I:\FILES\DOCS\AUGU05\251031\AFFADAVI\QK1530.DOC

RECEIVED  
BLM AZ STATE OFFICE  
2015 AUG 19 9:59  
PIMAZ, ARIZONA

**EXHIBIT A**  
**Mining Claims**

The following unpatented lode mining claims are situated in the Harshaw and Patagonia Mining Districts, in Sections 27, 28, 29, 32, 33 and 34, Township 22 South, Range 16 East, and in Sections 1, 2, 3, 4, 5, 8, 9, 10, 11, 12, 13, 14, 15 and 16 (unsurveyed), Township 23 South, Range 16 East, G&SR Mer., Santa Cruz County, Arizona, the names of which, and the place of recording of their location notices in the Official Records of Santa Cruz County and the Arizona State Office of the Bureau of Land Management are as follows:

<i>Name of Claim</i>	<i>Location Date</i>	<i>Santa Cruz County</i>		<i>BLM Serial</i>
		<i>Docket/Page or Fee No.</i>		<i>A MC No.</i>
SHELL NO. 1	01/29/1965	058	135	51409
Amended	04/25/2013	2013-03346		
SHELL NO. 2	01/29/1965	058	136	51410
Amended	04/25/2013	2013-03347		
Shell 2A	05/07/2008	2008-05629		392436
Amended	04/25/2013	2013-03348		
Shell 2B	05/12/2008	2008-05630		392437
Amended	04/25/2013	2013-03349		
SHELL NO. 3	01/29/1965	058	137	51411
SHELL NO. 4	01/29/1965	058	138	51412
SHELL NO. 5	01/29/1965	058	139	51413
SHELL NO. 6	01/28/1965	058	140	51414
SHELL NO. 7	01/28/1965	058	141	51415
SHELL NO. 8	01/28/1965	058	142	51416
SHELL NO. 9	01/29/1965	058	143	51417
SHELL NO. 10	01/29/1965	058	144	51418
SHELL NO. 11	01/28/1965	058	145	51419
SHELL NO. 12	01/28/1965	058	146	51420
SHELL NO. 13	01/29/1965	058	147	51421
SHELL NO. 14	01/29/1965	058	148	51422
SHELL NO. 15	01/28/1965	058	149	51423
SHELL NO. 16	01/28/1965	058	150	51424
SHELL NO. 17	01/28/1965	058	151	51425
SHELL NO. 18	01/28/1965	058	152	51426
SHELL NO. 19	01/28/1965	058	153	51427
SHELL NO. 20	01/28/1965	058	154	51428
Shell-21	12/21/2006	2007-01462		376997
Shell-22	12/21/2006	2007-01463		376998
Shell-23	12/21/2006	2007-01464		376999
Shell-24	09/15/2008	2008-11346		394954
SHELL-24A	07/25/2013	2013-05811		424560
Shell-25	12/29/2006	2007-01465		377000
Shell-26	12/29/2006	2007-01466		377001
Shell-27	12/29/2006	2007-01467		377002

RECEIVED  
BLM AZ STATE OFFICE

2015 AUG 19 A 9:59

over  
377005

<i>Name of Claim</i>	<i>Location Date</i>	<i>Santa Cruz County Docket/Page or Fee No.</i>		<i>BLM Serial A MC No.</i>
Shell-28	01/02/2007	2007-01468		377003 ✓
Shell-29	01/02/2007	2007-01469		377004 ✓
Shell-30	01/02/2007	2007-01470		377005 ✓
Shell-31B	05/15/2008	2008-05631		392438 ✓
Amended	07/22/2008	2008-07616		
Shell-32	01/02/2007	2007-01472		377007 ✓
Shell-33	01/04/2007	2007-01473		377008 ✓
Shell-34	01/04/2007	2007-01474		377009 ✓
Shell-35	12/21/2006	2007-01475		377010 ✓
Shell-36	12/21/2006	2007-01476		377011 ✓
Shell-37	12/21/2006	2007-01477		377012 ✓
Shell-38	12/22/2006	2007-01478		377013 ✓
Shell-39	12/22/2006	2007-01479		377014 ✓
Shell-40	12/22/2006	2007-01480		377015 ✓
Shell-41	12/22/2006	2007-01481		377016 ✓
Shell-42	12/22/2006	2007-01482		377017 ✓
Shell-43	12/22/2006	2007-01483		377018 ✓
SHELL No. 44	07/25/1967	81	212	51452
SHELL No. 45	07/25/1967	81	213	51453
SHELL No. 46	07/27/1967	81	214	51454
SHELL No. 47	07/27/1967	81	215	51455
SHELL No. 48	07/27/1967	81	216	51456
SHELL No. 49	07/27/1967	81	217	51457
Shell-51	12/29/2006	2007-01484		377019 ✓
Shell-52	12/29/2006	2007-01485		377020 ✓
Shell-53	12/29/2006	2007-01486		377021 ✓
Shell-54	01/02/2007	2007-01487		377022 ✓
Shell-55	01/02/2007	2007-01488		377023 ✓
Shell-56	01/02/2007	2007-01489		377024 ✓
Shell-57	01/02/2007	2007-01490		377025 ✓
Shell-58	01/02/2007	2007-01491		377026 ✓
Shell-59	01/04/2007	2007-01492		377027 ✓
Shell-60	01/04/2007	2007-01493		377028 ✓
Shell-61	01/04/2007	2007-01494		377029 ✓
Shell-62	01/04/2007	2007-01495		377030 ✓
Shell-63	01/04/2007	2007-01496		377031 ✓
Shell-64	01/04/2007	2007-01497		377032 ✓
Shell-65	01/02/2007	2007-01498		377033 ✓
Shell-66	01/02/2007	2007-01499		377034 ✓
Shell-67	01/02/2007	2007-01500		377035 ✓
Shell-68	01/02/2007	2007-01501		377036 ✓
Shell-69	12/22/2006	2007-01502		377037 ✓
Shell-70	12/22/2006	2007-01503		377038 ✓

RECEIVED  
BLM AZ STATE OFFICE  
2015 AUG 19 A 9:59

(over)  
377040  
12 (22)



<i>Name of Claim</i>	<i>Location Date</i>	<i>Santa Cruz County Docket/Page or Fee No.</i>	<i>BLM Serial A MC No.</i>
Shell-71	12/22/2006	2007-01504	377039
Shell-72	12/22/2006	2007-01505	377040
SHELL 73	04/24/2007	2007-08110	383320
SHELL 74	04/24/2007	2007-08111	383321
SHELL 75	04/24/2007	2007-08112	383322
SHELL 76	04/24/2007	2007-08113	383323
Amended	05/06/2008	2008-05484	
SHELL 77	04/24/2007	2007-08114	383324
Amended	05/06/2008	2008-05485	
SHELL 78	04/24/2007	2007-08115	383325
SHELL 79	04/24/2007	2007-08116	383326
SHELL-79A	07/25/2013	2013-05812	424561
SHELL 80	04/24/2007	2007-08117	383327
SHELL 81	04/24/2007	2007-08118	383328
SHELL 82	05/21/2007	2007-08119	383329
Amended	05/07/2008	2008-05486	
SHELL 83	05/21/2007	2007-08120	383330
Amended	05/07/2008	2008-05487	
SHELL 84	05/21/2007	2007-08121	383331
Amended	05/07/2008	2008-05488	
SHELL 85	05/21/2007	2007-08122	383332
SHELL 86	05/21/2007	2007-08123	383333
Amended	05/07/2008	2008-05489	
SHELL 87	05/21/2007	2007-08124	383334
SHELL 88	05/21/2007	2007-08125	383335
Amended	05/07/2008	2008-05490	
SHELL 89	05/21/2007	2007-08126	383336
SHELL 90	05/21/2007	2007-08127	383337
Amended	05/07/2008	2008-05491	
SHELL 91	05/21/2007	2007-08128	383338
SHELL 92	05/17/2007	2007-08129	383339
Amended	05/06/2008	2008-05492	
SHELL 93	05/17/2007	2007-08130	383340
Amended	05/06/2008	2008-05493	
SHELL 94	05/17/2007	2007-08131	383341
SHELL 95	05/17/2007	2007-08132	383342
Amended	05/06/2008	2008-05494	
SHELL 96	05/17/2007	2007-08133	383343
SHELL 97	05/17/2007	2007-08134	383344
Amended	05/06/2008	2008-05495	
SHELL 98	05/16/2007	2007-08135	383345
SHELL 99	05/16/2007	2007-08136	383346
Amended	05/06/2008	2008-05496	
SHELL 100	05/16/2007	2007-08137	383347
SHELL 101	05/16/2007	2007-08138	383348

RECEIVED  
 BLM AZ STATE OFFICE  
 2015 AUG 19 A 9:59  
 (over)  
 32 (104)

<i>Name of Claim</i>	<i>Location Date</i>	<i>Santa Cruz County Docket/Page or Fee No.</i>	<i>BLM Serial A MC No.</i>
Amended	05/06/2008	2008-05497	
SHELL 102	04/24/2007	2007-08139	383349
SHELL 103	04/24/2007	2007-08140	383350
Amended	04/30/2008	2008-05498	
SHELL 104	04/24/2007	2007-08141	383351
SHELL 105	04/24/2007	2007-08142	383352
Amended	04/30/2008	2008-05499	
SHELL 106	04/24/2007	2007-08143	383353
Amended	04/30/2008	2008-05500	
SHELL 107	04/24/2007	2007-08144	383354
Amended	04/30/2008	2008/05501	
SHELL 108	04/24/2007	2007-08145	383355
Amended	04/30/2008	2008-05502	
SHELL 109	04/24/2007	2007-08146	383356
Amended	04/30/2008	2008-05503	
SHELL 110	04/24/2007	2007-08147	383357
SHELL 111	04/24/2007	2007-08148	383358
Amended	04/30/2008	2008-05504	
SHELL 112	04/26/2007	2007-08149	383359
SHELL 113	04/26/2007	2007-08150	383360
Amended	04/30/2008	2008-05505	
SHELL 114	04/26/2007	2007-08151	383361
SHELL 115	04/26/2007	2007-08152	383362
Amended	04/30/2008	2008-05506	
SHELL 116	04/26/2007	2007-08153	383363
SHELL 117	04/26/2007	2007-08154	383364
Amended	04/30/2008	2008-05507	
SHELL 118	05/07/2007	2007-08155	383365
Amended	04/30/2008	2008-05508	
Amended	09/26/2012	2012-08383	
SHELL 119	05/07/2007	2007-08156	383366
Amended	04/30/2008	2008-05509	
Amended	09/26/2012	2012-08384	
SHELL 120	05/07/2007	2007-08157	383367
SHELL 121	05/07/2007	2007-08158	383368
Amended	05/05/2008	2008-05510	
Amended	09/26/2012	2012-08385	
SHELL 122	05/07/2007	2007-08159	383369
SHELL 123	05/07/2007	2007-08160	383370
Amended	05/05/2008	2008-05511	
Amended	09/26/2012	2012-08386	
SHELL 124	05/07/2007	2007-08161	383371
SHELL 125	05/07/2007	2007-08162	383372
Amended	05/05/2008	2008-05512	
Amended	09/26/2012	2012-08387	

RECEIVED  
 BLM AZ STATE OFFICE  
 2015 AUG 19 A 9:59  
 PHOENIX ARIZ

(22)

<i>Name of Claim</i>	<i>Location Date</i>	<i>Santa Cruz County Docket/Page or Fee No.</i>	<i>BLM Serial A MC No.</i>
SHELL 126	05/11/2007	2007-08163	383373
Amended	05/05/2008	2008-05513	
SHELL 127	05/11/2007	2007-08164	383374
Amended	05/05/2008	2008-05514	
SHELL 128	05/11/2007	2007-08165	383375
SHELL 129	05/11/2007	2007-08166	383376
Amended	05/05/2008	2008-05515	
SHELL 130	05/11/2007	2007-08167	383377
SHELL 131	05/11/2007	2007-08168	383378
Amended	05/01/2008	2008-05516	
SHELL 132	05/11/2007	2007-08169	383379
SHELL 133	05/11/2007	2007-08170	383380
Amended	05/01/2008	2008-05517	
SHELL 134	05/14/2007	2007-08171	383381
SHELL 135	05/14/2007	2007-08172	383382
Amended	05/01/2008	2008/05518	
Shell-136	05/23/2007	2007-08173	383383
Amended	05/07/2008	2008-05519	
Shell-137	05/23/2007	2007-08174	383384
Shell-138	05/23/2007	2007-08175	383385
Shell-139	05/23/2007	2007-08176	383386
SHELL 140	05/18/2007	2007-08177	383387
Amended	05/07/2008	2008-05520	
SHELL 141	05/18/2007	2007-08178	383388
Amended	05/07/2008	2008-05521	
SHELL 142	05/16/2007	2007-08179	383389
Amended	05/06/2008	2008-05522	
SHELL 143	05/16/2007	2007-08180	383390
SHELL 144	05/16/2007	2007-08181	383391
Amended	05/06/2008	2008-05523	
SHELL 145	05/16/2007	2007-08182	383392
Amended	05/06/2008	2008-05524	
SHELL-145A	06/20/2013	2013-05410	424350
SHELL 146	05/14/2007	2007-08183	383393
Amended	05/01/2008	2008-05525	
SHELL 147	05/14/2007	2007-08184	383394
SHELL 148	05/14/2007	2007-08185	383395
Amended	05/01/2008	2008-05526	
SHELL 149	05/14/2007	2007-08186	383396
Amended	05/01/2008	2008-05527	
SHELL 150	05/13/2008	2008-05632	392439
Amended	07/22/2008	2008-07615	
Shell 151	09/15/2008	2008-11347	394955
Shell 152	09/15/2008	2008-11348	394956
Shell 153	09/15/2008	2008-11349	394957

2015 AUG 19 A 9:59  
 424350  
 383393  
 383394  
 383395  
 383396  
 392439

RECEIVED  
 BLM AZ STATE OFFICE

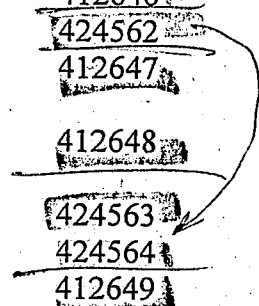
29 / 157

<i>Name of Claim</i>	<i>Location Date</i>	<i>Santa Cruz County Docket/Page or Fee No.</i>	<i>BLM Serial A MC No.</i>
Shell 154	09/15/2008	2008-11350	394958
Shell 155	09/15/2008	2008-11351	394959
Shell 156	09/15/2008	2008-11352	394960
Shell 157	09/15/2008	2008-11353	394961
Shell 158	09/14/2008	2008-11354	394962
Shell 159	09/14/2008	2008-11355	394963
Shell 160	09/14/2008	2008-11356	394964
Shell 161	09/14/2008	2008-11357	394965
Shell 162	09/14/2008	2008-11358	394966
Shell 163	09/14/2008	2008-11359	394967
Shell 164	09/14/2008	2008-11360	394968
Shell 165	09/14/2008	2008-11361	394969
SHELL-166	11/10/2011	2012-00377	412595
SHELL-167	11/10/2011	2012-00378	412596
Amended	09/25/2012	2012-08388	
SHELL-168	11/10/2011	2012-00379	412597
SHELL-169	11/10/2011	2012-00380	412598
SHELL-170	11/08/2011	2012-00381	412599
SHELL-171	11/11/2011	2012-00382	412600
SHELL-172	11/08/2011	2012-00383	412601
SHELL-173	11/10/2011	2012-00384	412602
SHELL-174	11/10/2011	2012-00385	412603
SHELL-175	12/08/2011	2012-00386	412604
SHELL-176	11/14/2011	2012-00387	412605
SHELL-177	11/14/2011	2012-00388	412606
SHELL-178	11/14/2011	2012-00389	412607
Amended	09/26/2012	2012-08389	
SHELL-179	11/14/2011	2012-00390	412608
Amended	09/26/2012	2012-08390	
SHELL-180	11/14/2011	2012-00391	412609
SHELL-181	11/14/2011	2012-00392	412610
SHELL-182	11/14/2011	2012-00393	412611
SHELL-183	11/14/2011	2012-00394	412612
SHELL-184	11/14/2011	2012-00395	412613
SHELL-185	11/14/2011	2012-00396	412614
SHELL-186	11/14/2011	2012-00397	412615
SHELL-187	11/14/2011	2012-00398	412616
SHELL-188	11/14/2011	2012-00399	412617
SHELL-189	11/14/2011	2012-00400	412618
SHELL-190	11/14/2011	2012-00401	412619
SHELL-191	11/14/2011	2012-00402	412620
SHELL-192	11/17/2011	2012-00403	412621
SHELL-193	11/17/2011	2012-00404	412622
SHELL-194	11/22/2011	2012-00405	412623
SHELL-195	11/22/2011	2012-00406	412624

RECEIVED  
 BLM AZ STATE OFFICE  
 2015 AUG 19 A 9:59

42 (199)

<i>Name of Claim</i>	<i>Location Date</i>	<i>Santa Cruz County Docket/Page or Fee No.</i>	<i>BLM Serial A MC No.</i>
SHELL-196	11/22/2011	2012-00407	412625
SHELL-197	11/22/2011	2012-00408	412626
SHELL-198	11/17/2011	2012-00409	412627
SHELL-199	11/17/2011	2012-00410	412628
SHELL-200	11/17/2011	2012-00411	412629
SHELL-201	11/17/2011	2012-00412	412630
SHELL-202	11/17/2011	2012-00413	412631
SHELL-203	11/17/2011	2012-00414	412632
SHELL-204	11/17/2011	2012-00415	412633
SHELL-205	11/17/2011	2012-00416	412634
SHELL-206	11/17/2011	2012-00417	412635
SHELL-207	11/17/2011	2012-00418	412636
SHELL-208	11/17/2011	2012-00419	412637
SHELL-209	11/17/2011	2012-00420	412638
SHELL-210	11/11/2011	2012-00421	412639
SHELL-211	11/11/2011	2012-00422	412640
SHELL-212	11/11/2011	2012-00423	412641
SHELL-213	11/11/2011	2012-00424	412642
SHELL-214	11/11/2011	2012-00425	412643
SHELL-215	12/08/2011	2012-00426	412644
SHELL-216	11/11/2011	2012-00427	412645
SHELL-217	11/28/2011	2012-00428	412646
SHELL-217A	07/25/2013	2013-05813	424562
SHELL-218	11/28/2011	2012-00429	412647
Amended	10/01/2012	2012-08391	
SHELL-219	11/28/2011	2012-00430	412648
Amended	09/26/2012	2012-08392	
SHELL-219A	07/31/2013	2013-05814	424563
SHELL-219B	07/31/2013	2013-05815	424564
SHELL-220	11/28/2011	2012-00431	412649
Amended	10/01/2012	2012-08393	
SHELL-221	11/28/2011	2012-00432	412650
Amended	10/01/2012	2012-08394	
SHELL-222	11/28/2011	2012-00433	412651
Amended	10/01/2012	2012-08395	
SHELL-223	11/22/2011	2012-00434	412652
Amended	10/01/2012	2012-08396	
SHELL-224	11/22/2011	2012-00435	412653
Amended	10/01/2012	2012-08397	
SHELL-225	11/22/2011	2012-00436	412654
Amended	10/01/2012	2012-08398	
SHELL-226	11/22/2011	2012-00437	412655
Amended	10/01/2012	2012-08399	
SHELL-227	11/22/2011	2012-00438	412656
Amended	10/01/2012	2012-08400	



2015 AUG 19 A 9:59  
 RECEIVED  
 BLM AZ STATE OFFICE

over  
 412679  
 (35) {234}

<i>Name of Claim</i>	<i>Location Date</i>	<i>Santa Cruz County Docket/Page or Fee No.</i>	<i>BLM Serial A MC No.</i>
SHELL-228	11/22/2011	2012-00439	412657
Amended	10/01/2012	2012-08401	
SHELL-229	11/22/2011	2012-00440	412658
Amended	10/01/2012	2012-08402	
SHELL-230	11/22/2011	2012-00441	412659
Amended	10/01/2012	2012-08403	
SHELL-231	11/21/2011	2012-00442	412660
Amended	10/01/2012	2012-08404	
SHELL-232	11/22/2011	2012-00443	412661
Amended	10/01/2012	2012-08405	
SHELL-233	11/22/2011	2012-00444	412662
Amended	10/01/2012	2012-08406	
SHELL-234	11/22/2011	2012-00445	412663
Amended	10/01/2012	2012-08407	
SHELL-235	11/21/2011	2012-00446	412664
Amended	10/01/2012	2012-08408	
SHELL-236	11/21/2011	2012-00447	412665
Amended	10/01/2012	2012-08409	
SHELL-237	11/21/2011	2012-00448	412666
Amended	10/01/2012	2012-08410	
SHELL-238	11/21/2011	2012-00449	412667
Amended	10/01/2012	2012-08411	
SHELL-239	11/21/2011	2012-00450	412668
Amended	09/26/2012	2012-08412	
SHELL-240	11/21/2011	2012-00451	412669
Amended	09/26/2012	2012-08413	
SHELL-241	11/21/2011	2012-00452	412670
Amended	09/26/2012	2012-08414	
SHELL-242	11/21/2011	2012-00453	412671
Amended	09/26/2012	2012-08415	
SHELL-243	11/21/2011	2012-00454	412672
Amended	09/26/2012	2012-08416	
SHELL-244	11/21/2011	2012-00455	412673
Amended	09/26/2012	2012-08417	
SHELL-245	11/21/2011	2012-00456	412674
Amended	09/26/2012	2012-08418	
SHELL-246	11/21/2011	2012-00457	412675
Amended	09/26/2012	2012-08419	
SHELL-247	11/21/2011	2012-00458	412676
Amended	09/26/2012	2012-08420	
SHELL-248	11/21/2011	2012-00459	412677
Amended	09/26/2012	2012-08421	
SHELL-249	11/21/2011	2012-00460	412678
Amended	09/26/2012	2012-08422	
SHELL-250	11/21/2011	2012-00461	412679

RECEIVED  
BLM AZ STATE OFFICE  
2015 AUG 19 A 9:59

<i>Name of Claim</i>	<i>Location Date</i>	<i>Santa Cruz County Docket/Page or Fee No.</i>	<i>BLM Serial A MC No.</i>
Amended	09/26/2012	2012-08423	
SHELL-251	03/14/2012	2012-02862	414953
SHELL-252	03/14/2012	2012-02863	414954
SHELL-253	03/14/2012	2012-02864	414955
SHELL-254	03/14/2012	2012-02865	414956
SHELL-255	03/14/2012	2012-02866	414957
SHELL-256	03/14/2012	2012-02867	414958
SHELL-257	03/14/2012	2012-02868	414959
SHELL-258	03/14/2012	2012-02869	414960
SHELL-259	03/14/2012	2012-02870	414961
SHELL-260	03/14/2012	2012-02871	414962
SHELL-261	03/14/2012	2012-02872	414963
SHELL-262	03/14/2012	2012-02873	414964
SHELL-263	03/13/2012	2012-02874	414965
SHELL-264	03/13/2012	2012-02875	414966
SHELL-265	03/13/2012	2012-02876	414967
SHELL-266	03/13/2012	2012-02877	414968
SHELL-267	03/13/2012	2012-02878	414969
SHELL-268	03/13/2012	2012-02879	414970
SHELL-269	03/13/2012	2012-02880	414971
SHELL-270	03/12/2012	2012-02881	414972
SHELL-271	03/13/2012	2012-02882	414973
SHELL-272	03/13/2012	2012-02883	414974
SHELL-273	03/13/2012	2012-02884	414975
SHELL-274	03/13/2012	2012-02885	414976
SHELL-275	03/15/2012	2012-02886	414977
SHELL-276	03/15/2012	2012-02887	414978
SHELL-277	03/15/2012	2012-02888	414979
SHELL-278	03/15/2012	2012-02889	414980
SHELL-279	03/15/2012	2012-02890	414981
SHELL-280	03/15/2012	2012-02891	414982
SHELL-281	03/15/2012	2012-02892	414983
SHELL-282	03/15/2012	2012-02893	414984
SHELL-283	03/15/2012	2012-02894	414985
SHELL-284	03/15/2012	2012-02895	414986
SHELL-285	03/15/2012	2012-02896	414987
SHELL-286	03/15/2012	2012-02897	414988
SHELL-287	03/15/2012	2012-02898	414989
SHELL-288	03/15/2012	2012-02899	414990
SHELL-289	03/15/2012	2012-02900	414991
SHELL-290	03/15/2012	2012-02901	414992
SHELL-291	03/15/2012	2012-02902	414993
SHELL-292	03/15/2012	2012-02903	414994
SHELL-293	03/15/2012	2012-02904	414995
SHELL-294	03/15/2012	2012-02905	414996

2015 AUG 19 A 9:59

RECEIVED  
BLM AZ STATE OFFICE

44 (301)

<i>Name of Claim</i>	<i>Location Date</i>	<i>Santa Cruz County Docket/Page or Fee No.</i>	<i>BLM Serial A MC No.</i>
SHELL-295	03/15/2012	2012-02906	414997
SHELL-296	03/15/2012	2012-02907	414998
SHELL-297	03/15/2012	2012-02908	414999
SHELL-298	03/15/2012	2012-02909	415000
SHELL-299	03/16/2012	2012-02910	415001
SHELL-300	03/16/2012	2012-02911	415002
SHELL-301	03/16/2012	2012-02912	415003
SHELL-302	03/16/2012	2012-02913	415004
SHELL-303	03/16/2012	2012-02914	415005
SHELL-304	03/16/2012	2012-02915	415006
SHELL-305	03/16/2012	2012-02916	415007
SHELL-306	03/16/2012	2012-02917	415008
SHELL-307	03/16/2012	2012-02918	415009
SHELL-308	03/16/2012	2012-02919	415010
SHELL-309	03/16/2012	2012-02920	415011
SHELL-310	03/16/2012	2012-02921	415012
SHELL-311	05/10/2012	2012-04673	416189
Amended	09/25/2012	2012-08424	
SHELL-312	05/10/2012	2012-04674	416190
Amended	09/25/2012	2012-08425	
SHELL-313	12/05/2012	2013-00649	420822
SHELL-314	12/05/2012	2013-00650	420823
SHELL-315	12/05/2012	2013-00651	420824
SHELL-316	12/05/2012	2013-00652	420825
SHELL-317	12/06/2012	2013-00653	420826
SHELL-318	12/06/2012	2013-00654	420827
SHELL-319	12/06/2012	2013-00655	420828
SHELL-320	12/06/2012	2013-00656	420829
SHELL-321	12/11/2012	2013-00657	420830
SHELL-322	12/11/2012	2013-00658	420831
SHELL-323	12/11/2012	2013-00659	420832
SHELL-324	12/11/2012	2013-00660	420833
SHELL-325	12/05/2012	2013-00661	420834
SHELL-326	12/05/2012	2013-00662	420835
SHELL-327	12/03/2012	2013-00663	420836
SHELL-328	12/03/2012	2013-00664	420837
SHELL-329	12/03/2012	2013-00665	420838
SHELL-330	01/07/2013	2013-01676	421166
SHELL-331	01/07/2013	2013-01677	421167
SHELL-332	01/07/2013	2013-01678	421168
SHELL-333	01/07/2013	2013-01679	421169
SHELL-334	01/07/2013	2013-01680	421170
SHELL-335	01/07/2013	2013-01681	421171
SHELL-336	01/04/2013	2013-01682	421172
SHELL-337	12/28/2012	2013-01683	421173

RECEIVED  
BLM AZ STATE OFFICE  
2015/AUG 19 A 9:59

43  
1344



<i>Name of Claim</i>	<i>Location Date</i>	<i>Santa Cruz County Docket/Page or Fee No.</i>	<i>BLM Serial A MC No.</i>
SHELL-338	12/28/2012	2013-01684	421174
SHELL-339	12/28/2012	2013-01685	421175
SHELL-340	12/28/2012	2013-01686	421176
SHELL-341	12/28/2012	2013-01687	421177
SHELL-342	12/28/2012	2013-01688	421178
SHELL-343	12/28/2012	2013-01689	421179
SHELL-344	12/28/2012	2013-01690	421180
SHELL-345	12/27/2012	2013-01691	421181
SHELL-346	12/27/2012	2013-01692	421182
SHELL-347	12/27/2012	2013-01693	421183
SHELL-348	12/27/2012	2013-01694	421184
SHELL-349	12/27/2012	2013-01695	421185
SHELL-350	12/27/2012	2013-01696	421186
SHELL-351	12/27/2012	2013-01697	421187
SHELL-352	12/27/2012	2013-01698	421188
SHELL-353	12/27/2012	2013-01699	421189
SHELL-354	12/27/2012	2013-01700	421190
SHELL-355	12/27/2012	2013-01701	421191
SHELL-356	12/27/2012	2013-01702	421192
SHELL-357	12/28/2012	2013-01703	421193
SHELL-358	12/28/2012	2013-01704	421194
SHELL-359	12/21/2012	2013-01705	421195
SHELL-360	12/21/2012	2013-01706	421196
SHELL-361	12/21/2012	2013-01707	421197
SHELL-362	12/21/2012	2013-01708	421198
SHELL-363	12/21/2012	2013-01709	421199
SHELL-364	12/21/2012	2013-01710	421200
SHELL-365	12/21/2012	2013-01711	421201
SHELL-366	12/21/2012	2013-01712	421202
SHELL-367	12/21/2012	2013-01713	421203
SHELL-368	12/20/2012	2013-01714	421204
SHELL-369	12/20/2012	2013-01715	421205
SHELL-370	12/20/2012	2013-01716	421206
SHELL-371	12/20/2012	2013-01717	421207
SHELL-372	12/20/2012	2013-01718	421208
SHELL-373	12/20/2012	2013-01719	421209
SHELL-374	12/20/2012	2013-01720	421210
SHELL-375	12/20/2012	2013-01721	421211
SHELL-376	12/20/2012	2013-01722	421212
SHELL-377	12/20/2012	2013-01723	421213
SHELL-378	12/20/2012	2013-01724	421214
SHELL-379	12/19/2012	2013-01725	421215
SHELL-380	12/19/2012	2013-01726	421216
SHELL-381	12/19/2012	2013-01727	421217
SHELL-382	12/19/2012	2013-01728	421218

2015 AUG 19 A 10: 00

RECEIVED  
BLM AZ STATE OFFICE

45 (1389)

<i>Name of Claim</i>	<i>Location Date</i>	<i>Santa Cruz County Docket/Page or Fee No.</i>	<i>BLM Serial A MC No.</i>
SHELL-383	12/19/2012	2013-01729	421219
SHELL-384	12/19/2012	2013-01730	421220
SHELL-385	12/19/2012	2013-01731	421221
SHELL-386	12/19/2012	2013-01732	421222
SHELL-387	12/19/2012	2013-01733	421223
SHELL-388	12/19/2012	2013-01734	421224
SHELL-389	12/19/2012	2013-01735	421225
SHELL-390	12/19/2012	2013-01736	421226
SHELL-391	12/18/2012	2013-01737	421227
SHELL-392	12/18/2012	2013-01738	421228
SHELL-393	12/18/2012	2013-01739	421229
SHELL-394	12/18/2012	2013-01740	421230
SHELL-395	12/18/2012	2013-01741	421231
SHELL-396	12/18/2012	2013-01742	421232
SHELL-397	12/18/2012	2013-01743	421233
SHELL-398	12/18/2012	2013-01744	421234
SHELL-399	02/05/2013	2013-01745	421235
SHELL-400	06/20/2013	2013-05411	424351
SHELL-400A	07/31/2013	2013-05816	424565
SHELL-401	06/20/2013	2013-05412	424352
SHELL-402	06/20/2013	2013-05413	424353
SHELL-403	06/17/2013	2013-05414	424354
SHELL-404	06/17/2013	2013-05415	424355
SHELL-405	06/17/2013	2013-05416	424356
SHELL-406	06/17/2013	2013-05417	424357
SHELL-407	06/17/2013	2013-05418	424358
SHELL-408	06/17/2013	2013-05419	424359
SHELL-409	06/18/2013	2013-05420	424360
SHELL-409A	06/20/2013	2013-05421	424361
SHELL-410	06/11/2013	2013-05422	424362
SHELL-411	06/20/2013	2013-05423	424363
SHELL-412	06/11/2013	2013-05424	424364
SHELL-413	06/20/2013	2013-05425	424365
SHELL-414	06/17/2013	2013-05426	424366
SHELL-415	06/17/2013	2013-05427	424367
SHELL-416	06/17/2013	2013-05428	424368
SHELL-417	06/11/2013	2013-05429	424369
SHELL-418	06/17/2013	2013-05430	424370
SHELL-419	06/18/2013	2013-05431	424371
SHELL-420	06/20/2013	2013-05432	424372
SHELL-421	06/20/2013	2013-05433	424373
SHELL-422	06/20/2013	2013-05434	424374
SHELL-423	06/18/2013	2013-05435	424375
SHELL-424	06/18/2013	2013-05436	424376
SHELL-425	06/18/2013	2013-05437	424377

2015 AUG 19 A 10:00

RECEIVED  
BLM AZ STATE OFFICE

(H25)

SHELL-426	06/18/2013	2013-05438	424378
SHELL-427	06/18/2013	2013-05439	424379
SHELL-428	06/18/2013	2013-05440	424380
SHELL-429	06/18/2013	2013-05441	424381
SHELL-430	06/18/2013	2013-05442	424382
SHELL-431	06/18/2013	2013-05443	424383
SHELL-432	06/18/2013	2013-05444	424384
SHELL-433	06/20/2013	2013-05445	424385
SHELL-434	06/18/2013	2013-05446	424386
SHELL-435	06/18/2013	2013-05447	424387
SHELL-436	06/18/2013	2013-05448	424388
SHELL-437	06/11/2013	2013-05449	424389
SHELL-438	06/11/2013	2013-05450	424390
SHELL-439	06/11/2013	2013-05451	424391

Verify that  
 424378-391  
 earned

14

(448)

The unpatented lode mining claims situated in the Harshaw and Patagonia Mining District, situated within the protracted survey lines of Sections 1, 13, 24, 25, 29, 32 and 36, Township 23 South, Range 15 East, and Sections 5, 6, 8, 9, 15, 16, 17, 18, 19, 20, 29, 30, 31 and 32, Township 23 South, Range 16 East, G&SR Mer., Santa Cruz County, Arizona, the names of which and the place of record of the location notices thereof in the official records of the Santa Cruz County Recorder and Arizona State Office of the Bureau of Land Management are as follows:

Claim Name	AMC Number	County Recording Number
WCR-4	376282 ✓	2006-19731
WCR-5	376283 ✓	2006-19732
WCR-6	376284 ✓	2006-19733
WCR-7	376285 ✓	2006-19734
WCR-8	376286 ✓	2006-19735
WCR-9	376287 ✓	2006-19736
WCR-10	376288 ✓	2006-19737
WCR-11	376289 ✓	2006-19738
WCR-12	376290 ✓	2006-19739
WCR-13	376291 ✓	2006-19740
WCR-14	376292 ✓	2006-19741
WCR-15	376293 ✓	2006-19742
WCR-16	376294 ✓	2006-19743
WCR-17	376295 ✓	2006-19744
WCR-18	376296 ✓	2006-19745
WCR-19	376297 ✓	2006-19746
WCR-20	367401 ✓	2005-16751
WCR-21	367402 ✓	2005-16752
WCR-22	367403 ✓	2005-16753
WCR-23	367404 ✓	2005-16754
WCR-24	367405 ✓	2005-16755
WCR-25	367406 ✓	2005-16756
WCR-26	367407 ✓	2005-16757

RECEIVED  
 BLM AZ STATE OFFICE  
 2015 AUG 19 A D: 00  
 PHOENIX ARIZONA

Claim Name	AMC Number	County Recording Number
WCR-27	367408 -	2005-16758
WCR-28	367409 -	2005-16759
WCR-29	367410 -	2005-16760
WCR-30	367411 -	2005-16761
WCR-31	367412 -	2005-16762
WCR-32	367413 -	2005-16763
WCR-33	367414 -	2005-16764
WCR-34	367415 -	2005-16765
WCR-35	367416 -	2005-16766
WCR-36	367417 -	2005-16767
WCR-37	367418 -	2005-16768
WCR-38	367419 -	2005-16769
WCR-39	367420 -	2005-16770
WCR-41	367422 -	2005-16772
WCR-43	367424 -	2005-16774
WCR-45	367426 -	2005-16776
WCR-47	367428 -	2005-16778
WCR-49	367430 -	2005-16780
WCR-50	367431 -	2005-16781
WCR-51	367432 -	2005-16782
WCR-52	367433 -	2005-16783
WCR-53	367434 -	2005-16784
WCR-54	367435 -	2005-16785
WCR-55	367436 -	2005-16786
WCR-56	367437 -	2005-16787
WCR-57	367438 -	2005-16788
WCR-58	367439 -	2005-16789
WCR-60	367441 -	2005-16791

RECEIVED  
 BLM AZ STATE OFFICE

2015 AUG 19 10:00  
 PROJECT: ARIZONA

thru 367416  
 367416

27  
 (799)

Claim Name	AMC Number	County Recording Number
WCR-61	367442	2005-16792
WCR-62	367443	2005-16793
WCR-63	367444	2005-16794
WCR-64	367445	2005-16795
WCR-65	367446	2005-16796
WCR-66	367447	2005-16797
WCR-67	367448	2005-16798
WCR-68	367449	2005-16799
WCR-69	367450	2005-16800
WCR-70	367451	2005-16801
WCR-71	367452	2005-16802
WCR-72	367453	2005-16803
WCR-73	367454	2005-16804
WCR-74	367455	2005-16805
WCR-75	367456	2005-16806
WCR-76	367457	2005-16807
WCR-77	367458	2005-16808
WCR-78	367459	2005-16809
WCR-79	367460	2005-16810
WCR-80	376279	2006-19728
WCR-81	367461	2005-16811
WCR-82	367462	2005-16812
WCR-83	367463	2005-16813
WCR-84	376280	2006-19729
WCR-85	367464	2005-16814
WCR-86	376281	2006-19730
WCR-87	367465	2005-16815
WCR-88	367466	2005-16816

RECEIVED  
 BLM AZ STATE OFFICE

2015 AUG 19 AM 10:00  
 PHOENIX, ARIZONA

Claim Name	AMC Number	County Recording Number
WCR-89	367467 -	2005-16817
WCR-90	367468 -	2005-16818
WCR-91	367469 -	2005-16819
WCR-92	427463 -	2014-01329
WCR-93	367470 -	2005-16820
WCR-94	367471 -	2005-16821
WCR-95	367472 -	2005-16822
WCR-96	367473 -	2005-16823
WCR-97	367474 -	2005-16824
WCR-98	367475 -	2005-16825
WCR-99	367476 -	2005-16826
WCR-100	367477 -	2005-16827
WCR-101	367478 -	2005-16828
WCR-102	367479 -	2005-16829
WCR-103	367480 -	2005-16830
WCR-104	367481 -	2005-16831
WCR-105	367482 -	2005-16832
WCR-106	367483 -	2005-16833
WCR-107	367484 -	2005-16834
WCR-108	367485 -	2005-16835
WCR-109	367486 -	2005-16836
WCR-110	367487 -	2005-16837
Amended		2006-19777
WCR-110E	376331 -	2006-19780
WCR-111	367488 -	2005-16838
WCR-112	367489 -	2005-16839
Amended		2006-19778
WCR-112E	376332 -	2006-19781

Claim Name	AMC Number	County Recording Number
WCR-113	367490	2005-16840
WCR-114	367491	2005-16841
Amended		2006-19779
WCR-114E	376333	2006-19782
WCR-115	367492	2005-16842
WCR-116	367493	2005-16843
WCR-117	367494	2005-16844
WCR-118	367495	2005-16845
WCR-119	367496	2005-16846
WCR-120	367497	2005-16847
WCR-121	367498	2005-16848
WCR-122	367499	2005-16849
WCR-123	367500	2005-16850
WCR-124	367501	2005-16851
WCR-125	367502	2005-16852
WCR-126	367503	2005-16853
WCR-127	367504	2005-16854
WCR-128	367505	2005-16855
WCR-129	367506	2005-16856
WCR-130	367507	2005-16857
WCR-131	367508	2005-16858
WCR-132	367509	2005-16859
WCR-133	367510	2005-16860
WCR-134	367511	2005-16861
WCR-135	367512	2005-16862
WCR-136	367513	2005-16863
WCR-137	367514	2005-16864
WCR-138	367515	2005-16865

RECEIVED  
 BLM AZ STATE OFFICE  
 2015 AUG 19 AM 10:00  
 PHOENIX, ARIZONA

22 (550)



Claim Name	AMC Number	County Recording Number
WCR-139	367516 ✓	2005-16866
WCR-140	367517 ✓	2005-16867
WCR-141	367518 ✓	2005-16868
WCR-142	367519 ✓	2005-16869
WCR-143	367520 ✓	2005-16870
WCR-144	367521 ✓	2005-16871
WCR-145	367522 ✓	2005-16872
WCR-146	367523 ✓	2005-16873
WCR-147	367524 ✓	2005-16874
WCR-148	367525 ✓	2005-16875
WCR-149	367526 ✓	2005-16876
WCR-150	367527 ✓	2005-16877
WCR-151	367528 ✓	2005-16878
WCR-152	367529 ✓	2005-16879
WCR-153	367530 ✓	2005-16880
WCR-154	367531 ✓	2005-16881
WCR-155	367532 ✓	2005-16882
WCR-156	367533 ✓	2005-16883
WCR-157	367534 ✓	2005-16884
WCR-158	367535 ✓	2005-16885
WCR-159	367536 ✓	2005-16886
WCR-160	367537 ✓	2005-16887
WCR-161	367538 ✓	2005-16888
WCR-162	367539 ✓	2005-16889
WCR-163	367540 ✓	2005-16890
WCR-164	367541 ✓	2005-16891
WCR-165	367542 ✓	2005-16892
WCR-166	367543 ✓	2005-16893

RECEIVED  
BLM AZ STATE OFFICE

2015 AUG 19 A 10:00  
PHOENIX, ARIZONA

25 / 605

Claim Name	AMC Number	County Recording Number
WCR-167	367544 ✓	2005-16894
WCR-168	367545 ✓	2005-16895
WCR-169	367546 ✓	2005-16896
WCR-170	367547 ✓	2005-16897
WCR-171	367548 ✓	2005-16898
WCR-172	367549 ✓	2005-16899
WCR-173	367550 ✓	2005-16900
WCR-174	367551 ✓	2005-16901
WCR-175	367552 ✓	2005-16902
WCR-176	367553 ✓	2005-16903
WCR-177	367554 ✓	2005-16904
WCR-178	367555 ✓	2005-16905
WCR-179	367556 ✓	2005-16906
WCR-180	367557 ✓	2005-16907
WCR-181	367558 ✓	2005-16908
WCR-182	367559 ✓	2005-16909
WCR-183	427464 ✓	2014-01330
WCR-184	427465 ✓	2014-01331
WCR-185	427466 ✓	2014-01332
WCR-186	427467 ✓	2014-01333
WCR-187	427468 ✓	2014-01334
WCR-188	427469 ✓	2014-01335
WCR-189	427470 ✓	2014-01336
WCR-190	427471 ✓	2014-01337
WCR-191	427472 ✓	2014-01338
WCR-192	427473 ✓	2014-01339
WCR-193	427474 ✓	2014-01340
WCR-194	427475 ✓	2014-01341

RECEIVED  
 BLM AZ STATE OFFICE  
 PHOENIX, ARIZONA  
 2015 AUG 9 A 10 00

Claim Name	AMC Number	County Recording Number
WCR-195	427476 ✓	2014-01342
WCR-196	427477 ✓	2014-01343
WCR-197	427478 ✓	2014-01344
WCR-198	427479 ✓	2014-01345
WCR-199	427480 ✓	2014-01346
WCR-200	427481 ✓	2014-01347
WCR-201	427482 ✓	2014-01348
WCR-202	427483 ✓	2014-01349
WCR-203	427484 ✓	2014-01350
WCR-204	427485 ✓	2014-01351
WCR-205	427486 ✓	2014-01352
WCR-206	427487 ✓	2014-01353
WCR-207	367584 ✓	2005-16934
WCR-208	367585 ✓	2005-16935
WCR-209	367586 ✓	2005-16936
WCR-210	367587 ✓	2005-16937
WCR-211	367588 ✓	2005-16938
WCR-212	367589 ✓	2005-16939
WCR-213	367590 ✓	2005-16940
WCR-214	367591 ✓	2005-16941
WCR-215	367592 ✓	2005-16942
WCR-216	367593 ✓	2005-16943
WCR-217	367594 ✓	2005-16944
WCR-218	367595 ✓	2005-16945
WCR-219	367596 ✓	2005-16946
WCR-220	367597 ✓	2005-16947
WCR-221	367598 ✓	2005-16948
WCR-223	367600 ✓	2005-16950

RECEIVED  
 BLM AZ STATE OFFICE  
 2015 AUG 19 A 10:00  
 PHOENIX ARIZONA

20 (664)

Claim Name	AMC Number	County Recording Number
WCR-255	427488 ✓	2014-01354
WCR-256	427489 ✓	2014-01355
WCR-257	427490 ✓	2014-01356
WCR-258	427491 ✓	2014-01357
WCR-259	427492 ✓	2014-01358
WCR-260	427493 ✓	2014-01359
WCR-261	427494 ✓	2014-01360
WCR-262	427495 ✓	2014-01361
WCR-263	427496 ✓	2014-01362
WCR-264	427497 ✓	2014-01363
WCR-274	368661 ✓	2005-16725
WCR-275	368662 ✓	2005-16726
WCR-277	368663 ✓	2005-16727
WCR-278	368664 ✓	2005-16728
WCR-293	368665 ✓	2005-16729
WCR-301	368666 ✓	2005-16730
WCR-303	368667 ✓	2005-16731
WCR-304	368668 ✓	2005-16732
WCR-305	368669 ✓	2005-16733
WCR-306	368670 ✓	2005-16734
WCR-307	368671 ✓	2005-16735
WCR-308	368672 ✓	2005-16736
WCR-309	368673 ✓	2005-16737
WCR-310	368674 ✓	2005-16738
WCR-311	368675 ✓	2005-16739
WCR-312	368676 ✓	2005-16740
WCR-313	368677 ✓	2005-16741
WCR-314	368678 ✓	2005-16742

RECEIVED  
 BLM AZ STATE OFFICE  
 2015 AUG 19 A 10:00  
 PHOENIX ARIZONA

25 (012)

Claim Name	AMC Number	County Recording Number
WCR-315	368679 ✓	2005-16743
WCR-316	368680 ✓	2005-16744
WCR-317	368681 ✓	2005-16745
WCR-318	368682 ✓	2005-16746
WCR-323	373271 ✓	2006-07297
WCR-359	373273 ✓	2006-11578
WCR-360	373274 ✓	2006-11579
WCR-361	373275 ✓	2006-11580
WCR-404	376302 ✓	2006-19751
WCR-405	376303 ✓	2006-19752
WCR-406	376304 ✓	2006-19753
WCR-407	376305 ✓	2006-19754
WCR-420A	376316 ✓	2006-19765
WCR-421A	376317 ✓	2006-19766
WCR-422	376318 ✓	2006-19767
WCR-423	376319 ✓	2006-19768
WCR-424	376320 ✓	2006-19769
WCR-425	376321 ✓	2006-19770
WCR-426	376322 ✓	2006-19771
WCR-427	376323 ✓	2006-19772
WCR-428	376324 ✓	2006-19773
WCR-429	376325 ✓	2006-19774
WCR-430	376326 ✓	2006-19775
WCR-431	376327 ✓	2006-19776
WCR-432	376440 ✓	2007-01454
WCR-433	376441 ✓	2007-01455
WCR-434	376442 ✓	2007-01456
WCR-435	376443 ✓	2007-01457

RECEIVED  
 BLM AZ STATE OFFICE  
 2015 AUG 19 A 10:00  
 PUEBLO, ARIZONA

Claim Name	AMC Number	County Recording Number
WCR-436	376444 ✓	2007-01458
WCR-437	376445 ✓	2007-01459
WCR-438	376446 ✓	2007-01460
WCR-439	376447 ✓	2007-01461

I:\FILES\DOCS\AUGU05\251031\AFFADAVTQK1530.DOC

RECEIVED  
BLM AZ STATE OFFICE  
2015 AUG 19 A 10:00  
PHOENIX, ARIZONA

# FedEx®

SS

RECEIVED  
BLM AZ STATE OFFICE

2015 AUG 19 A 9 59

PHOENIX, ARIZONA Page 1 of 1

ORIGIN ID: TUSA (520) 322-5000  
DECONIN, MCDONALD ETAL  
KATHY SAKITA  
2530 E BROADWAY BLVD.  
SUITE 200  
TUCSON, AZ 85716  
UNITED STATES US

SHIP DATE: 18AUG15  
ACTWT: 0.50 LB  
CAD: 367685/NET3670

BILL SENDER

TO ARIZONA STATE OFFICE  
BUREAU OF LAND MANAGEMENT  
ONE NORTH CENTRAL AVENUE #800  
ATTN: PUBLIC ROOM  
PHOENIX AZ 85004

530JFECA010



REF: KAS251031871598  
DEPT.  
WED - 19 AUG 10:30A  
PRIORITY OVERNIGHT

TRK# 7743 0952 4096  
0201

85004  
AZ-US PHX

## XH ZSYA



After printing this label, an area to crash your label is your issue or FAX printer  
1. Use the Print button on the software  
2. Use the software's print button

Do not ship liquids, blood, or clinical specimens in this packaging.

PT 275  
ST 7  
3  
10:30  
D  
4096  
08-19

Insert shipping document here

**United States Department of the Interior**  
**Bureau of Land Management**  
LANDS/RECREATION & PLANNING  
ONE N CENTRAL AVE  
PHOENIX, AZ 85004 -2203  
Phone: 602-417-9200

Receipt

No: 3372065

<b>Transaction #:</b> 3470247	
<b>Date of Transaction:</b> 08/20/2015	
CUSTOMER:	
DECONCINI MCDONALD YETWIN & LACY P C 2525 E BROADWAY BLVD STE 200 TUCSON, AZ 85716-5350 US	

LINE #	QTY	DESCRIPTION	REMARKS	UNIT PRICE	TOTAL
1	1.00	LOCATABLE MINERALS / MINING CLAIMS-NOT NEW-UNADJUD, ONE AUTH NO. ONLY / MINING CLAIM MONEY RECEIVED <b>CASES: AMC51409/\$112220.00</b>	MAINT FEE PYMNT 2016	- n/a -	112220.00
<b>TOTAL:</b>					<b>\$112,220.00</b>

PAYMENT INFORMATION					
1	AMOUNT:	112220.00	POSTMARKED:	08/18/2015	
	TYPE:	CHECK	RECEIVED:	08/19/2015	
	CHECK NO:	4371			
	NAME:	ARIZONA MINERALS INC 4500 E CHERRY CREEK S DR STE 1 DENVER CO 80246 US		11220	

REMARKS

This receipt was generated by the automated BLM Collections and Billing System and is a paper representation of a portion of the official electronic record contained therein.



$$\begin{array}{r} 724 \\ 155 \overline{) 112220} \\ \underline{1085} \phantom{0} \\ 372 \\ \underline{310} \\ 620 \end{array}$$



**DECONCINI, McDONALD YETWIN & LACY**

**A PROFESSIONAL CORPORATION  
ATTORNEYS AT LAW**

2525 EAST BROADWAY BOULEVARD • SUITE 200 • TUCSON, ARIZONA 85716-5300  
(520) 322-5000 • (520) 322-5585 (FAX)

392436 367398  
394954 368661  
412595 373267  
414953 376277  
DMYL.COM

DENISE M. BAINTON  
ALICE W. CALLISON  
BARRY M. COREY  
SHIJE FENG  
PETER B. GOLDMAN  
NATHAN B. HANNAH  
STEVEN J. ITKIN  
JAMES A. JUTRY  
KRISTEN B. KLOTZ  
JOHN C. LACY

KATHRYN B. NELSON  
ALEXIA J. PETERSON  
JOHN C. RICHARDSON  
LISA ANNE SMITH  
SPENCER A. SMITH  
SESALY O. STAMPS  
GARY F. URMAN  
MICHAEL R. URMAN  
RONALD ZACK

**OF COUNSEL:**  
RICHARD M. YETWIN  
BARRON & ASSOCIATES, P.C. - JOHN H. BARRON, III

51409  
416189  
420822  
421166  
424350  
424560  
427463  
376328  
FIRM FOUNDERS:  
EVO A. DECONCINI (1901-1986)  
JOHN R. McDONALD (1933-2012)  
DENNIS W. DECONCINI  
376437  
PHOENIX OFFICE:  
7110 NORTH 16TH STREET, SUITE 330  
PHOENIX, ARIZONA 85020  
(602) 282-0500  
FAX: (602) 282-0520  
376997  
PLEASE REPLY TO TUCSON  
KSMITH@DMYL.COM  
383320

August 21, 2014

**Via Federal Express**

Arizona State Office  
Bureau of Land Management  
Attention: Public Room  
One North Central Avenue, Suite 800  
Phoenix, AZ 85004-4427

NO. OF CLAIMS  
AMOUNT \$112220.00  
RECEIPT NO. 3111074  
INIT. *ada*

**\*\* BLM-ASO\*\***

RECEIVED  
BLM AZ STATE OFFICE  
2014 AUG 22 AM 11  
PHOENIX, ARIZONA

**RE: Payment of Claim Maintenance Fee; Arizona Minerals Inc.**

Ladies and Gentlemen:

Delivered herewith is a check in the amount of \$112,220.00, as payment of the claim maintenance fees pursuant to the 30 U.S.C. § 28f(a), as adjusted by 30 U.S.C. § 28j(c) and implemented by notice in 74 *Federal Register* 30959-62 (June 29, 2009) and as amended by the Consolidated Appropriations Act 2012, Pub. L. No. 112-74, 125 Stat. 786 (2011). The owner has paid a maintenance fee of \$155 per claim for the assessment year beginning September 1, 2014. A copy of the Certification of Payment of Maintenance Fee in Lieu of Affidavit of Annual Assessment Work to be recorded with the Santa Cruz County Recorder's Office is also enclosed herewith.

**Please return to this office a date-stamped copy of this letter and the affidavit along with the receipt for payment.**

Thank you for your assistance and please feel free to contact me or John Lacy with any questions or concerns.

Sincerely,

Katheryn A. Smith, CP  
Certified Paralegal

ENTERED  
AUG 26 2014  
BY: *JB*

Encl.

cc Nancy FitzSimmons (w/o encl)  
I:\FILES\DOCS\AUGU05\251031\LTR\PB6967.DOCX

After recording, please return to:  
John C. Lacy  
DeConcini McDonald Yetwin & Lacy, P.C.  
2525 E. Broadway Blvd., #200  
Tucson, AZ 85716.

PHOENIX, ARIZONA

2014 AUG 22 AM 11:11

RECEIVED  
BLMAZ STATE OFFICE

STATE OF ARIZONA )  
 ) ss:  
County of Pima )

**CERTIFICATION OF PAYMENT OF MAINTENANCE FEE  
IN LIEU OF AFFIDAVIT OF ANNUAL ASSESSMENT WORK**

John C. Lacy, being first duly sworn, deposes and says that:


1. He is an agent for Arizona Minerals Inc., a Nevada corporation, the owner of the unpatented lode mining claims situated in Santa Cruz County, Arizona (the "Claims"), the location notices of which are of record in Santa Cruz County, and in the records of the Arizona State Office of the Bureau of Land Management under the file numbers indicated in the attached Exhibit A.

2. Pursuant to the 30 U.S.C. § 28f(a), as adjusted by 30 U.S.C. § 28j(c) and implemented by notice in 74 *Federal Register* 30959-62 (June 29, 2009) and as amended by the Consolidated Appropriations Act 2012, Pub. L. No. 112-74, 125 Stat. 786 (2011), the owner has paid a maintenance fee of \$155 per for the assessment year beginning September 1, 2014. This Certificate is in lieu of an affidavit of performance of annual assessment work or notice of intent to hold.

3. The name and address of the owner of the Claims for which this Certificate is prepared is Arizona Minerals Inc., c/o Wildcat Silver Corp., 4500 Cherry Creek South Drive, Ste. 1040, Denver, CO 80246. THIS IS NOT A CHANGE OF ADDRESS.


4. The Claims are held and claimed by the owners for the valuable minerals contained therein.

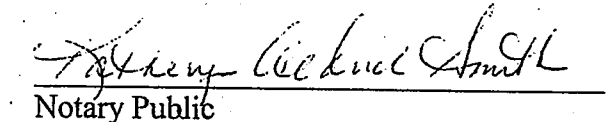
DATED this 21<sup>st</sup> day of August, 2014.

  
John C. Lacy

**ENTERED**  
AUG 26 2014  
BY: JB

Sworn and subscribed before me this 21<sup>st</sup> day of August, 2014, by John C. Lacy,  
Agent for Arizona Minerals Inc.

 **KATHERYN ALDRICH SMITH**  
Notary Public - State of Arizona  
PIMA COUNTY  
My Commission Expires  
April 14, 2016

  
Notary Public

I:\FILES\DOCS\AUGU05\251031\AFFADAVIT\60295.DOC

**EXHIBIT A**  
**Mining Claims**

The following unpatented lode mining claims are situated in the Harshaw and Patagonia Mining Districts, in Sections 27, 28, 29, 32, 33 and 34, Township 22 South, Range 16 East, and in Sections 1, 2, 3, 4, 5, 8, 9, 10, 11, 12, 13, 14, 15 and 16 (unsurveyed), Township 23 South, Range 16 East, G&SR Mer., Santa Cruz County, Arizona, the names of which, and the place of recording of their location notices in the Official Records of Santa Cruz County and the Arizona State Office of the Bureau of Land Management are as follows:

<i>Name of Claim</i>	<i>Location Date</i>	<i>Santa Cruz County</i>		<i>BLM Serial</i>
		<i>Docket/Page or Fee No.</i>		<i>AMC No.</i>
SHELL NO. 1	01/29/1965	058	135	51409
Amended	04/25/2013	2013-03346		
SHELL NO. 2	01/29/1965	058	136	51410
Amended	04/25/2013	2013-03347		
Shell 2A	05/07/2008	2008-05629		392436
Amended	04/25/2013	2013-03348		
Shell 2B	05/12/2008	2008-05630		392437
Amended	04/25/2013	2013-03349		
SHELL NO. 3	01/29/1965	058	137	51411
SHELL NO. 4	01/29/1965	058	138	51412
SHELL NO. 5	01/29/1965	058	139	51413
SHELL NO. 6	01/28/1965	058	140	51414
SHELL NO. 7	01/28/1965	058	141	51415
SHELL NO. 8	01/28/1965	058	142	51416
SHELL NO. 9	01/29/1965	058	143	51417
SHELL NO. 10	01/29/1965	058	144	51418
SHELL NO. 11	01/28/1965	058	145	51419
SHELL NO. 12	01/28/1965	058	146	51420
SHELL NO. 13	01/29/1965	058	147	51421
SHELL NO. 14	01/29/1965	058	148	51422
SHELL NO. 15	01/28/1965	058	149	51423
SHELL NO. 16	01/28/1965	058	150	51424
SHELL NO. 17	01/28/1965	058	151	51425
SHELL NO. 18	01/28/1965	058	152	51426
SHELL NO. 19	01/28/1965	058	153	51427
SHELL NO. 20	01/28/1965	058	154	51428
Shell-21	12/21/2006	2007-01462		376997
Shell-22	12/21/2006	2007-01463		376998
Shell-23	12/21/2006	2007-01464		376999
Shell-24	09/15/2008	2008-11346		394954
SHELL-24A	07/25/2013	2013-05811		424560
Shell-25	12/29/2006	2007-01465		377000
Shell-26	12/29/2006	2007-01466		377001
Shell-27	12/29/2006	2007-01467		377002

RECEIVED  
BLM AZ STATE OFFICE

<i>Name of Claim</i>	<i>Location Date</i>	<i>Santa Cruz County Docket/Page or Fee No.</i>	<i>BLM Serial A MC No.</i>
Shell-28	01/02/2007	2007-01468	377003-
Shell-29	01/02/2007	2007-01469	377004✓
Shell-30	01/02/2007	2007-01470	377005✓
Shell-31B	05/15/2008	2008-05631	392438—
Amended	07/22/2008	2008-07616	
Shell-32	01/02/2007	2007-01472	377007✓
Shell-33	01/04/2007	2007-01473	377008
Shell-34	01/04/2007	2007-01474	377009
Shell-35	12/21/2006	2007-01475	377010
Shell-36	12/21/2006	2007-01476	377011
Shell-37	12/21/2006	2007-01477	377012
Shell-38	12/22/2006	2007-01478	377013
Shell-39	12/22/2006	2007-01479	377014
Shell-40	12/22/2006	2007-01480	377015
Shell-41	12/22/2006	2007-01481	377016
Shell-42	12/22/2006	2007-01482	377017
Shell-43	12/22/2006	2007-01483	377018✓
SHELL No. 44	07/25/1967	81	212
SHELL No. 45	07/25/1967	81	213
SHELL No. 46	07/27/1967	81	214
SHELL No. 47	07/27/1967	81	215
SHELL No. 48	07/27/1967	81	216
SHELL No. 49	07/27/1967	81	217
Shell-51	12/29/2006	2007-01484	377019✓
Shell-52	12/29/2006	2007-01485	377020
Shell-53	12/29/2006	2007-01486	377021
Shell-54	01/02/2007	2007-01487	377022
Shell-55	01/02/2007	2007-01488	377023
Shell-56	01/02/2007	2007-01489	377024
Shell-57	01/02/2007	2007-01490	377025
Shell-58	01/02/2007	2007-01491	377026
Shell-59	01/04/2007	2007-01492	377027
Shell-60	01/04/2007	2007-01493	377028
Shell-61	01/04/2007	2007-01494	377029
Shell-62	01/04/2007	2007-01495	377030
Shell-63	01/04/2007	2007-01496	377031
Shell-64	01/04/2007	2007-01497	377032
Shell-65	01/02/2007	2007-01498	377033
Shell-66	01/02/2007	2007-01499	377034
Shell-67	01/02/2007	2007-01500	377035
Shell-68	01/02/2007	2007-01501	377036
Shell-69	12/22/2006	2007-01502	377037
Shell-70	12/22/2006	2007-01503	377038✓

RECEIVED  
 BLM AZ STATE OFFICE  
 JUN 22 AM 11:11

<i>Name of Claim</i>	<i>Location Date</i>	<i>Santa Cruz County Docket/Page or Fee No.</i>	<i>BLM Serial A MC No.</i>
Shell-71	12/22/2006	2007-01504	377039
Shell-72	12/22/2006	2007-01505	377040
SHELL 73	04/24/2007	2007-08110	383320
SHELL 74	04/24/2007	2007-08111	383321
SHELL 75	04/24/2007	2007-08112	383322
SHELL 76	04/24/2007	2007-08113	383323
Amended	05/06/2008	2008-05484	
SHELL 77	04/24/2007	2007-08114	383324
Amended	05/06/2008	2008-05485	
SHELL 78	04/24/2007	2007-08115	383325
SHELL 79	04/24/2007	2007-08116	383326
SHELL-79A	07/25/2013	2013-05812	424561
SHELL 80	04/24/2007	2007-08117	383327
SHELL 81	04/24/2007	2007-08118	383328
SHELL 82	05/21/2007	2007-08119	383329
Amended	05/07/2008	2008-05486	
SHELL 83	05/21/2007	2007-08120	383330
Amended	05/07/2008	2008-05487	
SHELL 84	05/21/2007	2007-08121	383331
Amended	05/07/2008	2008-05488	
SHELL 85	05/21/2007	2007-08122	383332
SHELL 86	05/21/2007	2007-08123	383333
Amended	05/07/2008	2008-05489	
SHELL 87	05/21/2007	2007-08124	383334
SHELL 88	05/21/2007	2007-08125	383335
Amended	05/07/2008	2008-05490	
SHELL 89	05/21/2007	2007-08126	383336
SHELL 90	05/21/2007	2007-08127	383337
Amended	05/07/2008	2008-05491	
SHELL 91	05/21/2007	2007-08128	383338
SHELL 92	05/17/2007	2007-08129	383339
Amended	05/06/2008	2008-05492	
SHELL 93	05/17/2007	2007-08130	383340
Amended	05/06/2008	2008-05493	
SHELL 94	05/17/2007	2007-08131	383341
SHELL 95	05/17/2007	2007-08132	383342
Amended	05/06/2008	2008-05494	
SHELL 96	05/17/2007	2007-08133	383343
SHELL 97	05/17/2007	2007-08134	383344
Amended	05/06/2008	2008-05495	
SHELL 98	05/16/2007	2007-08135	383345
SHELL 99	05/16/2007	2007-08136	383346
Amended	05/06/2008	2008-05496	
SHELL 100	05/16/2007	2007-08137	383347
SHELL 101	05/16/2007	2007-08138	383348

RECEIVED  
 BLM AZ STATE OFFICE

2014 AUG 22 A.M. 11

<i>Name of Claim</i>	<i>Location Date</i>	<i>Santa Cruz County Docket/Page or Fee No.</i>	<i>BLM Serial A MC No.</i>
Amended	05/06/2008	2008-05497	
SHELL 102	04/24/2007	2007-08139	383349
SHELL 103	04/24/2007	2007-08140	383350
Amended	04/30/2008	2008-05498	
SHELL 104	04/24/2007	2007-08141	383351
SHELL 105	04/24/2007	2007-08142	383352
Amended	04/30/2008	2008-05499	
SHELL 106	04/24/2007	2007-08143	383353
Amended	04/30/2008	2008-05500	
SHELL 107	04/24/2007	2007-08144	383354
Amended	04/30/2008	2008/05501	
SHELL 108	04/24/2007	2007-08145	383355
Amended	04/30/2008	2008-05502	
SHELL 109	04/24/2007	2007-08146	383356
Amended	04/30/2008	2008-05503	
SHELL 110	04/24/2007	2007-08147	383357
SHELL 111	04/24/2007	2007-08148	383358
Amended	04/30/2008	2008-05504	
SHELL 112	04/26/2007	2007-08149	383359
SHELL 113	04/26/2007	2007-08150	383360
Amended	04/30/2008	2008-05505	
SHELL 114	04/26/2007	2007-08151	383361
SHELL 115	04/26/2007	2007-08152	383362
Amended	04/30/2008	2008-05506	
SHELL 116	04/26/2007	2007-08153	383363
SHELL 117	04/26/2007	2007-08154	383364
Amended	04/30/2008	2008-05507	
SHELL 118	05/07/2007	2007-08155	383365
Amended	04/30/2008	2008-05508	
Amended	09/26/2012	2012-08383	
SHELL 119	05/07/2007	2007-08156	383366
Amended	04/30/2008	2008-05509	
Amended	09/26/2012	2012-08384	
SHELL 120	05/07/2007	2007-08157	383367
SHELL 121	05/07/2007	2007-08158	383368
Amended	05/05/2008	2008-05510	
Amended	09/26/2012	2012-08385	
SHELL 122	05/07/2007	2007-08159	383369
SHELL 123	05/07/2007	2007-08160	383370
Amended	05/05/2008	2008-05511	
Amended	09/26/2012	2012-08386	
SHELL 124	05/07/2007	2007-08161	383371
SHELL 125	05/07/2007	2007-08162	383372
Amended	05/05/2008	2008-05512	
Amended	09/26/2012	2012-08387	

2014 AUG 22 AM 11:11

RECEIVED  
 BLMAZ STATE OFFICE

<i>Name of Claim</i>	<i>Location Date</i>	<i>Santa Cruz County Docket/Page or Fee No.</i>	<i>BLM Serial A MC No.</i>
SHELL 126	05/11/2007	2007-08163	383373
Amended	05/05/2008	2008-05513	
SHELL 127	05/11/2007	2007-08164	383374
Amended	05/05/2008	2008-05514	
SHELL 128	05/11/2007	2007-08165	383375
SHELL 129	05/11/2007	2007-08166	383376
Amended	05/05/2008	2008-05515	
SHELL 130	05/11/2007	2007-08167	383377
SHELL 131	05/11/2007	2007-08168	383378
Amended	05/01/2008	2008-05516	
SHELL 132	05/11/2007	2007-08169	383379
SHELL 133	05/11/2007	2007-08170	383380
Amended	05/01/2008	2008-05517	
SHELL 134	05/14/2007	2007-08171	383381
SHELL 135	05/14/2007	2007-08172	383382
Amended	05/01/2008	2008/05518	
Shell-136	05/23/2007	2007-08173	383383
Amended	05/07/2008	2008-05519	
Shell-137	05/23/2007	2007-08174	383384
Shell-138	05/23/2007	2007-08175	383385
Shell-139	05/23/2007	2007-08176	383386
SHELL 140	05/18/2007	2007-08177	383387
Amended	05/07/2008	2008-05520	
SHELL 141	05/18/2007	2007-08178	383388
Amended	05/07/2008	2008-05521	
SHELL 142	05/16/2007	2007-08179	383389
Amended	05/06/2008	2008-05522	
SHELL 143	05/16/2007	2007-08180	383390
SHELL 144	05/16/2007	2007-08181	383391
Amended	05/06/2008	2008-05523	
SHELL 145	05/16/2007	2007-08182	383392
Amended	05/06/2008	2008-05524	
SHELL-145A	06/20/2013	2013-05410	424350
SHELL 146	05/14/2007	2007-08183	383393
Amended	05/01/2008	2008-05525	
SHELL 147	05/14/2007	2007-08184	383394
SHELL 148	05/14/2007	2007-08185	383395
Amended	05/01/2008	2008-05526	
SHELL 149	05/14/2007	2007-08186	383396
Amended	05/01/2008	2008-05527	
SHELL 150	05/13/2008	2008-05632	392439
Amended	07/22/2008	2008-07615	
Shell 151	09/15/2008	2008-11347	394955
Shell 152	09/15/2008	2008-11348	394956
Shell 153	09/15/2008	2008-11349	394957

RECEIVED  
 BLM AZ STATE OFFICE

DEK, AIZ  
 AUG 22 A 11:11



<i>Name of Claim</i>	<i>Location Date</i>	<i>Santa Cruz County Docket/Page or Fee No.</i>	<i>BLM Serial A MC No.</i>
Shell 154	09/15/2008	2008-11350	394958 ↓
Shell 155	09/15/2008	2008-11351	394959
Shell 156	09/15/2008	2008-11352	394960
Shell 157	09/15/2008	2008-11353	394961
Shell 158	09/14/2008	2008-11354	394962
Shell 159	09/14/2008	2008-11355	394963
Shell 160	09/14/2008	2008-11356	394964
Shell 161	09/14/2008	2008-11357	394965
Shell 162	09/14/2008	2008-11358	394966
Shell 163	09/14/2008	2008-11359	394967
Shell 164	09/14/2008	2008-11360	394968
Shell 165	09/14/2008	2008-11361	394969 ↓
SHELL-166	11/10/2011	2012-00377	412595 —
SHELL-167	11/10/2011	2012-00378	412596
Amended	09/25/2012	2012-08388	
SHELL-168	11/10/2011	2012-00379	412597
SHELL-169	11/10/2011	2012-00380	412598
SHELL-170	11/08/2011	2012-00381	412599
SHELL-171	11/11/2011	2012-00382	412600
SHELL-172	11/08/2011	2012-00383	412601
SHELL-173	11/10/2011	2012-00384	412602
SHELL-174	11/10/2011	2012-00385	412603
SHELL-175	12/08/2011	2012-00386	412604
SHELL-176	11/14/2011	2012-00387	412605
SHELL-177	11/14/2011	2012-00388	412606
SHELL-178	11/14/2011	2012-00389	412607
Amended	09/26/2012	2012-08389	
SHELL-179	11/14/2011	2012-00390	412608
Amended	09/26/2012	2012-08390	
SHELL-180	11/14/2011	2012-00391	412609
SHELL-181	11/14/2011	2012-00392	412610
SHELL-182	11/14/2011	2012-00393	412611
SHELL-183	11/14/2011	2012-00394	412612
SHELL-184	11/14/2011	2012-00395	412613
SHELL-185	11/14/2011	2012-00396	412614
SHELL-186	11/14/2011	2012-00397	412615
SHELL-187	11/14/2011	2012-00398	412616
SHELL-188	11/14/2011	2012-00399	412617
SHELL-189	11/14/2011	2012-00400	412618
SHELL-190	11/14/2011	2012-00401	412619
SHELL-191	11/14/2011	2012-00402	412620
SHELL-192	11/17/2011	2012-00403	412621
SHELL-193	11/17/2011	2012-00404	412622
SHELL-194	11/22/2011	2012-00405	412623
SHELL-195	11/22/2011	2012-00406	412624 ↓

RECEIVED  
 BLM AZ STATE OFFICE  
 2011 AUG 22 AM 11:11

<i>Name of Claim</i>	<i>Location Date</i>	<i>Santa Cruz County Docket/Page or Fee No.</i>	<i>BLM Serial A MC No.</i>
SHELL-196	11/22/2011	2012-00407	412625 ✓
SHELL-197	11/22/2011	2012-00408	412626
SHELL-198	11/17/2011	2012-00409	412627
SHELL-199	11/17/2011	2012-00410	412628
SHELL-200	11/17/2011	2012-00411	412629
SHELL-201	11/17/2011	2012-00412	412630
SHELL-202	11/17/2011	2012-00413	412631
SHELL-203	11/17/2011	2012-00414	412632
SHELL-204	11/17/2011	2012-00415	412633
SHELL-205	11/17/2011	2012-00416	412634
SHELL-206	11/17/2011	2012-00417	412635
SHELL-207	11/17/2011	2012-00418	412636
SHELL-208	11/17/2011	2012-00419	412637
SHELL-209	11/17/2011	2012-00420	412638
SHELL-210	11/11/2011	2012-00421	412639
SHELL-211	11/11/2011	2012-00422	412640
SHELL-212	11/11/2011	2012-00423	412641
SHELL-213	11/11/2011	2012-00424	412642
SHELL-214	11/11/2011	2012-00425	412643
SHELL-215	12/08/2011	2012-00426	412644
SHELL-216	11/11/2011	2012-00427	412645
SHELL-217	11/28/2011	2012-00428	412646
SHELL-217A	07/25/2013	2013-05813	424562 ✓
SHELL-218	11/28/2011	2012-00429	412647 ✓
Amended	10/01/2012	2012-08391	
SHELL-219	11/28/2011	2012-00430	412648 ✓
Amended	09/26/2012	2012-08392	
SHELL-219A	07/31/2013	2013-05814	424563 ✓
SHELL-219B	07/31/2013	2013-05815	424564 ✓
SHELL-220	11/28/2011	2012-00431	412649 ✓
Amended	10/01/2012	2012-08393	
SHELL-221	11/28/2011	2012-00432	412650
Amended	10/01/2012	2012-08394	
SHELL-222	11/28/2011	2012-00433	412651
Amended	10/01/2012	2012-08395	
SHELL-223	11/22/2011	2012-00434	412652
Amended	10/01/2012	2012-08396	
SHELL-224	11/22/2011	2012-00435	412653
Amended	10/01/2012	2012-08397	
SHELL-225	11/22/2011	2012-00436	412654
Amended	10/01/2012	2012-08398	
SHELL-226	11/22/2011	2012-00437	412655
Amended	10/01/2012	2012-08399	
SHELL-227	11/22/2011	2012-00438	412656 ✓
Amended	10/01/2012	2012-08400	

RECEIVED  
 BLM AZ STATE OFFICE  
 2014 AUG 22 A 11:11

<i>Name of Claim</i>	<i>Location Date</i>	<i>Santa Cruz County Docket/Page or Fee No.</i>	<i>BLM Serial A MC No.</i>
SHELL-228	11/22/2011	2012-00439	412657 ↓
Amended	10/01/2012	2012-08401	
SHELL-229	11/22/2011	2012-00440	412658
Amended	10/01/2012	2012-08402	
SHELL-230	11/22/2011	2012-00441	412659
Amended	10/01/2012	2012-08403	
SHELL-231	11/21/2011	2012-00442	412660
Amended	10/01/2012	2012-08404	
SHELL-232	11/22/2011	2012-00443	412661
Amended	10/01/2012	2012-08405	
SHELL-233	11/22/2011	2012-00444	412662
Amended	10/01/2012	2012-08406	
SHELL-234	11/22/2011	2012-00445	412663
Amended	10/01/2012	2012-08407	
SHELL-235	11/21/2011	2012-00446	412664
Amended	10/01/2012	2012-08408	
SHELL-236	11/21/2011	2012-00447	412665
Amended	10/01/2012	2012-08409	
SHELL-237	11/21/2011	2012-00448	412666
Amended	10/01/2012	2012-08410	
SHELL-238	11/21/2011	2012-00449	412667
Amended	10/01/2012	2012-08411	
SHELL-239	11/21/2011	2012-00450	412668
Amended	09/26/2012	2012-08412	
SHELL-240	11/21/2011	2012-00451	412669
Amended	09/26/2012	2012-08413	
SHELL-241	11/21/2011	2012-00452	412670
Amended	09/26/2012	2012-08414	
SHELL-242	11/21/2011	2012-00453	412671
Amended	09/26/2012	2012-08415	
SHELL-243	11/21/2011	2012-00454	412672
Amended	09/26/2012	2012-08416	
SHELL-244	11/21/2011	2012-00455	412673
Amended	09/26/2012	2012-08417	
SHELL-245	11/21/2011	2012-00456	412674
Amended	09/26/2012	2012-08418	
SHELL-246	11/21/2011	2012-00457	412675
Amended	09/26/2012	2012-08419	
SHELL-247	11/21/2011	2012-00458	412676
Amended	09/26/2012	2012-08420	
SHELL-248	11/21/2011	2012-00459	412677
Amended	09/26/2012	2012-08421	
SHELL-249	11/21/2011	2012-00460	412678
Amended	09/26/2012	2012-08422	
SHELL-250	11/21/2011	2012-00461	412679 ↓

PHOENIX, AZ  
 2011 AUG 22 A 11:11

RECEIVED  
 BLM AZ STATE OFFICE

<i>Name of Claim</i>	<i>Location Date</i>	<i>Santa Cruz County Docket/Page or Fee No.</i>	<i>BLM Serial A MC No.</i>
Amended	09/26/2012	2012-08423	
SHELL-251	03/14/2012	2012-02862	414953 ↘
SHELL-252	03/14/2012	2012-02863	414954
SHELL-253	03/14/2012	2012-02864	414955
SHELL-254	03/14/2012	2012-02865	414956
SHELL-255	03/14/2012	2012-02866	414957
SHELL-256	03/14/2012	2012-02867	414958
SHELL-257	03/14/2012	2012-02868	414959
SHELL-258	03/14/2012	2012-02869	414960
SHELL-259	03/14/2012	2012-02870	414961
SHELL-260	03/14/2012	2012-02871	414962
SHELL-261	03/14/2012	2012-02872	414963
SHELL-262	03/14/2012	2012-02873	414964
SHELL-263	03/13/2012	2012-02874	414965
SHELL-264	03/13/2012	2012-02875	414966
SHELL-265	03/13/2012	2012-02876	414967
SHELL-266	03/13/2012	2012-02877	414968
SHELL-267	03/13/2012	2012-02878	414969
SHELL-268	03/13/2012	2012-02879	414970
SHELL-269	03/13/2012	2012-02880	414971
SHELL-270	03/12/2012	2012-02881	414972
SHELL-271	03/13/2012	2012-02882	414973
SHELL-272	03/13/2012	2012-02883	414974
SHELL-273	03/13/2012	2012-02884	414975
SHELL-274	03/13/2012	2012-02885	414976
SHELL-275	03/15/2012	2012-02886	414977
SHELL-276	03/15/2012	2012-02887	414978
SHELL-277	03/15/2012	2012-02888	414979
SHELL-278	03/15/2012	2012-02889	414980
SHELL-279	03/15/2012	2012-02890	414981
SHELL-280	03/15/2012	2012-02891	414982
SHELL-281	03/15/2012	2012-02892	414983
SHELL-282	03/15/2012	2012-02893	414984
SHELL-283	03/15/2012	2012-02894	414985
SHELL-284	03/15/2012	2012-02895	414986
SHELL-285	03/15/2012	2012-02896	414987
SHELL-286	03/15/2012	2012-02897	414988
SHELL-287	03/15/2012	2012-02898	414989
SHELL-288	03/15/2012	2012-02899	414990
SHELL-289	03/15/2012	2012-02900	414991
SHELL-290	03/15/2012	2012-02901	414992
SHELL-291	03/15/2012	2012-02902	414993
SHELL-292	03/15/2012	2012-02903	414994
SHELL-293	03/15/2012	2012-02904	414995
SHELL-294	03/15/2012	2012-02905	414996 ↘

2014 AUG 22 AM 11:11

RECEIVED  
BLM AZ STATE OFFICE

<i>Name of Claim</i>	<i>Location Date</i>	<i>Santa Cruz County Docket/Page or Fee No.</i>	<i>BLM Serial A MC No.</i>
SHELL-295	03/15/2012	2012-02906	414997
SHELL-296	03/15/2012	2012-02907	414998
SHELL-297	03/15/2012	2012-02908	414999
SHELL-298	03/15/2012	2012-02909	415000
SHELL-299	03/16/2012	2012-02910	415001
SHELL-300	03/16/2012	2012-02911	415002
SHELL-301	03/16/2012	2012-02912	415003
SHELL-302	03/16/2012	2012-02913	415004
SHELL-303	03/16/2012	2012-02914	415005
SHELL-304	03/16/2012	2012-02915	415006
SHELL-305	03/16/2012	2012-02916	415007
SHELL-306	03/16/2012	2012-02917	415008
SHELL-307	03/16/2012	2012-02918	415009
SHELL-308	03/16/2012	2012-02919	415010
SHELL-309	03/16/2012	2012-02920	415011
SHELL-310	03/16/2012	2012-02921	415012
SHELL-311	05/10/2012	2012-04673	416189
Amended	09/25/2012	2012-08424	
SHELL-312	05/10/2012	2012-04674	416190
Amended	09/25/2012	2012-08425	
SHELL-313	12/05/2012	2013-00649	420822
SHELL-314	12/05/2012	2013-00650	420823
SHELL-315	12/05/2012	2013-00651	420824
SHELL-316	12/05/2012	2013-00652	420825
SHELL-317	12/06/2012	2013-00653	420826
SHELL-318	12/06/2012	2013-00654	420827
SHELL-319	12/06/2012	2013-00655	420828
SHELL-320	12/06/2012	2013-00656	420829
SHELL-321	12/11/2012	2013-00657	420830
SHELL-322	12/11/2012	2013-00658	420831
SHELL-323	12/11/2012	2013-00659	420832
SHELL-324	12/11/2012	2013-00660	420833
SHELL-325	12/05/2012	2013-00661	420834
SHELL-326	12/05/2012	2013-00662	420835
SHELL-327	12/03/2012	2013-00663	420836
SHELL-328	12/03/2012	2013-00664	420837
SHELL-329	12/03/2012	2013-00665	420838
SHELL-330	01/07/2013	2013-01676	421166
SHELL-331	01/07/2013	2013-01677	421167
SHELL-332	01/07/2013	2013-01678	421168
SHELL-333	01/07/2013	2013-01679	421169
SHELL-334	01/07/2013	2013-01680	421170
SHELL-335	01/07/2013	2013-01681	421171
SHELL-336	01/04/2013	2013-01682	421172
SHELL-337	12/28/2012	2013-01683	421173

RECEIVED  
 BLM ALBUQUERQUE OFFICE  
 2013 MAR 22 AM 11:11

<i>Name of Claim</i>	<i>Location Date</i>	<i>Santa Cruz County Docket/Page or Fee No.</i>	<i>BLM Serial A MC No.</i>
SHELL-338	12/28/2012	2013-01684	421174
SHELL-339	12/28/2012	2013-01685	421175
SHELL-340	12/28/2012	2013-01686	421176
SHELL-341	12/28/2012	2013-01687	421177
SHELL-342	12/28/2012	2013-01688	421178
SHELL-343	12/28/2012	2013-01689	421179
SHELL-344	12/28/2012	2013-01690	421180
SHELL-345	12/27/2012	2013-01691	421181
SHELL-346	12/27/2012	2013-01692	421182
SHELL-347	12/27/2012	2013-01693	421183
SHELL-348	12/27/2012	2013-01694	421184
SHELL-349	12/27/2012	2013-01695	421185
SHELL-350	12/27/2012	2013-01696	421186
SHELL-351	12/27/2012	2013-01697	421187
SHELL-352	12/27/2012	2013-01698	421188
SHELL-353	12/27/2012	2013-01699	421189
SHELL-354	12/27/2012	2013-01700	421190
SHELL-355	12/27/2012	2013-01701	421191
SHELL-356	12/27/2012	2013-01702	421192
SHELL-357	12/28/2012	2013-01703	421193
SHELL-358	12/28/2012	2013-01704	421194
SHELL-359	12/21/2012	2013-01705	421195
SHELL-360	12/21/2012	2013-01706	421196
SHELL-361	12/21/2012	2013-01707	421197
SHELL-362	12/21/2012	2013-01708	421198
SHELL-363	12/21/2012	2013-01709	421199
SHELL-364	12/21/2012	2013-01710	421200
SHELL-365	12/21/2012	2013-01711	421201
SHELL-366	12/21/2012	2013-01712	421202
SHELL-367	12/21/2012	2013-01713	421203
SHELL-368	12/20/2012	2013-01714	421204
SHELL-369	12/20/2012	2013-01715	421205
SHELL-370	12/20/2012	2013-01716	421206
SHELL-371	12/20/2012	2013-01717	421207
SHELL-372	12/20/2012	2013-01718	421208
SHELL-373	12/20/2012	2013-01719	421209
SHELL-374	12/20/2012	2013-01720	421210
SHELL-375	12/20/2012	2013-01721	421211
SHELL-376	12/20/2012	2013-01722	421212
SHELL-377	12/20/2012	2013-01723	421213
SHELL-378	12/20/2012	2013-01724	421214
SHELL-379	12/19/2012	2013-01725	421215
SHELL-380	12/19/2012	2013-01726	421216
SHELL-381	12/19/2012	2013-01727	421217
SHELL-382	12/19/2012	2013-01728	421218

RECEIVED  
 BLM AZ STATE OFFICE  
 2013 AUG 22 AM 11:12

<i>Name of Claim</i>	<i>Location Date</i>	<i>Santa Cruz County Docket/Page or Fee No.</i>	<i>BLM Serial A MC No.</i>
SHELL-383	12/19/2012	2013-01729	421219
SHELL-384	12/19/2012	2013-01730	421220
SHELL-385	12/19/2012	2013-01731	421221
SHELL-386	12/19/2012	2013-01732	421222
SHELL-387	12/19/2012	2013-01733	421223
SHELL-388	12/19/2012	2013-01734	421224
SHELL-389	12/19/2012	2013-01735	421225
SHELL-390	12/19/2012	2013-01736	421226
SHELL-391	12/18/2012	2013-01737	421227
SHELL-392	12/18/2012	2013-01738	421228
SHELL-393	12/18/2012	2013-01739	421229
SHELL-394	12/18/2012	2013-01740	421230
SHELL-395	12/18/2012	2013-01741	421231
SHELL-396	12/18/2012	2013-01742	421232
SHELL-397	12/18/2012	2013-01743	421233
SHELL-398	12/18/2012	2013-01744	421234
SHELL-399	02/05/2013	2013-01745	421235
SHELL-400	06/20/2013	2013-05411	424351
SHELL-400A	07/31/2013	2013-05816	424565
SHELL-401	06/20/2013	2013-05412	424352
SHELL-402	06/20/2013	2013-05413	424353
SHELL-403	06/17/2013	2013-05414	424354
SHELL-404	06/17/2013	2013-05415	424355
SHELL-405	06/17/2013	2013-05416	424356
SHELL-406	06/17/2013	2013-05417	424357
SHELL-407	06/17/2013	2013-05418	424358
SHELL-408	06/17/2013	2013-05419	424359
SHELL-409	06/18/2013	2013-05420	424360
SHELL-409A	06/20/2013	2013-05421	424361
SHELL-410	06/11/2013	2013-05422	424362
SHELL-411	06/20/2013	2013-05423	424363
SHELL-412	06/11/2013	2013-05424	424364
SHELL-413	06/20/2013	2013-05425	424365
SHELL-414	06/17/2013	2013-05426	424366
SHELL-415	06/17/2013	2013-05427	424367
SHELL-416	06/17/2013	2013-05428	424368
SHELL-417	06/11/2013	2013-05429	424369
SHELL-418	06/17/2013	2013-05430	424370
SHELL-419	06/18/2013	2013-05431	424371
SHELL-420	06/20/2013	2013-05432	424372
SHELL-421	06/20/2013	2013-05433	424373
SHELL-422	06/20/2013	2013-05434	424374
SHELL-423	06/18/2013	2013-05435	424375
SHELL-424	06/18/2013	2013-05436	424376
SHELL-425	06/18/2013	2013-05437	424377

RECEIVED  
 BLM AZ STATE OFFICE  
 2014 AUG 22 A 11:12

SHELL-426	06/18/2013	2013-05438	424378
SHELL-427	06/18/2013	2013-05439	424379
SHELL-428	06/18/2013	2013-05440	424380
SHELL-429	06/18/2013	2013-05441	424381
SHELL-430	06/18/2013	2013-05442	424382
SHELL-431	06/18/2013	2013-05443	424383
SHELL-432	06/18/2013	2013-05444	424384
SHELL-433	06/20/2013	2013-05445	424385
SHELL-434	06/18/2013	2013-05446	424386
SHELL-435	06/18/2013	2013-05447	424387
SHELL-436	06/18/2013	2013-05448	424388
SHELL-437	06/11/2013	2013-05449	424389
SHELL-438	06/11/2013	2013-05450	424390
SHELL-439	06/11/2013	2013-05451	424391

RECEIVED  
BLM AZ STATE OFFICE  
2014 AUG 22 A 11:12  
PHOENIX, ARIZONA



The unpatented lode mining claims situated in the Harshaw and Patagonia Mining District, situated within the protracted survey lines of Sections 1, 13, 24, 25, 29, 32 and 36, Township 23 South, Range 15 East, and Sections 5, 6, 8, 9, 15, 16, 17, 18, 19, 20, 29, 30, 31 and 32, Township 23 South, Range 16 East, G&SR Mer., Santa Cruz County, Arizona, the names of which and the place of record of the location notices thereof in the official records of the Santa Cruz County Recorder and Arizona State Office of the Bureau of Land Management are as follows:

Claim Name	AMC Number	County Recording Number
WCR-4	376282	2006-19731
WCR-5	376283	2006-19732
WCR-6	376284	2006-19733
WCR-7	376285	2006-19734
WCR-8	376286	2006-19735
WCR-9	376287	2006-19736
WCR-10	376288	2006-19737
WCR-11	376289	2006-19738
WCR-12	376290	2006-19739
WCR-13	376291	2006-19740
WCR-14	376292	2006-19741
WCR-15	376293	2006-19742
WCR-16	376294	2006-19743
WCR-17	376295	2006-19744
WCR-18	376296	2006-19745
WCR-19	376297	2006-19746
WCR-20	367401	2005-16751
WCR-21	367402	2005-16752
WCR-22	367403	2005-16753
WCR-23	367404	2005-16754
WCR-24	367405	2005-16755
WCR-25	367406	2005-16756
WCR-26	367407	2005-16757

RECEIVED  
 BLM ALBUQUERQUE OFFICE  
 AUG 22 AM 12

Claim Name	AMC Number	County Recording Number
WCR-27	367408	2005-16758
WCR-28	367409	2005-16759
WCR-29	367410	2005-16760
WCR-30	367411	2005-16761
WCR-31	367412	2005-16762
WCR-32	367413	2005-16763
WCR-33	367414	2005-16764
WCR-34	367415	2005-16765
WCR-35	367416	2005-16766
WCR-36	367417	2005-16767
WCR-37	367418	2005-16768
WCR-38	367419	2005-16769
WCR-39	367420	2005-16770
WCR-41	367422	2005-16772
WCR-43	367424	2005-16774
WCR-45	367426	2005-16776
WCR-47	367428	2005-16778
WCR-49	367430	2005-16780
WCR-50	367431	2005-16781
WCR-51	367432	2005-16782
WCR-52	367433	2005-16783
WCR-53	367434	2005-16784
WCR-54	367435	2005-16785
WCR-55	367436	2005-16786
WCR-56	367437	2005-16787
WCR-57	367438	2005-16788
WCR-58	367439	2005-16789
WCR-60	367441	2005-16791

RECEIVED  
 CLERK STATE OFFICE  
 PHOENIX, ARIZONA  
 JUN AUG 22 AM 11:12

Claim Name	AMC Number	County Recording Number
WCR-61	367442	2005-16792
WCR-62	367443	2005-16793
WCR-63	367444	2005-16794
WCR-64	367445	2005-16795
WCR-65	367446	2005-16796
WCR-66	367447	2005-16797
WCR-67	367448	2005-16798
WCR-68	367449	2005-16799
WCR-69	367450	2005-16800
WCR-70	367451	2005-16801
WCR-71	367452	2005-16802
WCR-72	367453	2005-16803
WCR-73	367454	2005-16804
WCR-74	367455	2005-16805
WCR-75	367456	2005-16806
WCR-76	367457	2005-16807
WCR-77	367458	2005-16808
WCR-78	367459	2005-16809
WCR-79	367460 ✓	2005-16810
WCR-80	376279 ~	2006-19728
WCR-81	367461 ↘	2005-16811
WCR-82	367462	2005-16812
WCR-83	367463 ✓	2005-16813
WCR-84	376280 ~	2006-19729
WCR-85	367464 -	2005-16814
WCR-86	376281 -	2006-19730
WCR-87	367465 ↘	2005-16815
WCR-88	367466 -	2005-16816

RECEIVED  
 CLERK'S OFFICE  
 21 MAY 2006  
 2006 AUG 22 A 11:12  
 DEPT. OF REVENUE  
 MISSOURI

Claim Name	AMC Number	County Recording Number
WCR-89	367467	2005-16817
WCR-90	367468	2005-16818
WCR-91	367469	2005-16819
WCR-92	427463	2014-01329
WCR-93	367470	2005-16820
WCR-94	367471	2005-16821
WCR-95	367472	2005-16822
WCR-96	367473	2005-16823
WCR-97	367474	2005-16824
WCR-98	367475	2005-16825
WCR-99	367476	2005-16826
WCR-100	367477	2005-16827
WCR-101	367478	2005-16828
WCR-102	367479	2005-16829
WCR-103	367480	2005-16830
WCR-104	367481	2005-16831
WCR-105	367482	2005-16832
WCR-106	367483	2005-16833
WCR-107	367484	2005-16834
WCR-108	367485	2005-16835
WCR-109	367486	2005-16836
WCR-110	367487	2005-16837
Amended		2006-19777
WCR-110E	376331	2006-19780
WCR-111	367488	2005-16838
WCR-112	367489	2005-16839
Amended		2006-19778
WCR-112E	376332	2006-19781

RECEIVED  
 COUNTY CLERK  
 CLYDE STATE OFFICE  
 2014 AUG 22 AM 11:12  
 PHOENIX, ARIZONA

Claim Name	AMC Number	County Recording Number
WCR-113	367490 7	2005-16840
WCR-114	367491 ✓	2005-16841
Amended		2006-19779
WCR-114E	376333 —	2006-19782
WCR-115	367492 7	2005-16842
WCR-116	367493	2005-16843
WCR-117	367494	2005-16844
WCR-118	367495	2005-16845
WCR-119	367496	2005-16846
WCR-120	367497	2005-16847
WCR-121	367498	2005-16848
WCR-122	367499	2005-16849
WCR-123	367500	2005-16850
WCR-124	367501	2005-16851
WCR-125	367502	2005-16852
WCR-126	367503	2005-16853
WCR-127	367504	2005-16854
WCR-128	367505	2005-16855
WCR-129	367506	2005-16856
WCR-130	367507	2005-16857
WCR-131	367508	2005-16858
WCR-132	367509	2005-16859
WCR-133	367510	2005-16860
WCR-134	367511	2005-16861
WCR-135	367512	2005-16862
WCR-136	367513	2005-16863
WCR-137	367514	2005-16864
WCR-138	367515 ↓	2005-16865

Claim Name	AMC Number	County Recording Number
WCR-139	367516	2005-16866
WCR-140	367517	2005-16867
WCR-141	367518	2005-16868
WCR-142	367519	2005-16869
WCR-143	367520	2005-16870
WCR-144	367521	2005-16871
WCR-145	367522	2005-16872
WCR-146	367523	2005-16873
WCR-147	367524	2005-16874
WCR-148	367525	2005-16875
WCR-149	367526	2005-16876
WCR-150	367527	2005-16877
WCR-151	367528	2005-16878
WCR-152	367529	2005-16879
WCR-153	367530	2005-16880
WCR-154	367531	2005-16881
WCR-155	367532	2005-16882
WCR-156	367533	2005-16883
WCR-157	367534	2005-16884
WCR-158	367535	2005-16885
WCR-159	367536	2005-16886
WCR-160	367537	2005-16887
WCR-161	367538	2005-16888
WCR-162	367539	2005-16889
WCR-163	367540	2005-16890
WCR-164	367541	2005-16891
WCR-165	367542	2005-16892
WCR-166	367543	2005-16893

2014 AUG 22 A 11:12  
 CLERK OF SUPERIOR COURT  
 DISTRICT OF COLUMBIA

Claim Name	AMC Number ↓	County Recording Number
WCR-167	367544	2005-16894
WCR-168	367545	2005-16895
WCR-169	367546	2005-16896
WCR-170	367547	2005-16897
WCR-171	367548	2005-16898
WCR-172	367549	2005-16899
WCR-173	367550	2005-16900
WCR-174	367551	2005-16901
WCR-175	367552	2005-16902
WCR-176	367553	2005-16903
WCR-177	367554	2005-16904
WCR-178	367555	2005-16905
WCR-179	367556	2005-16906
WCR-180	367557	2005-16907
WCR-181	367558	2005-16908
WCR-182	367559 ↵	2005-16909
WCR-183	427464 ↵	2014-01330
WCR-184	427465	2014-01331
WCR-185	427466	2014-01332
WCR-186	427467	2014-01333
WCR-187	427468	2014-01334
WCR-188	427469	2014-01335
WCR-189	427470	2014-01336
WCR-190	427471	2014-01337
WCR-191	427472	2014-01338
WCR-192	427473	2014-01339
WCR-193	427474	2005-01340
WCR-194	427475 ↵	2014-01341

J.M.A. & SONS  
 2014 AUG 22  
 A.M. 12

Claim Name	AMC Number	County Recording Number
WCR-195	427476	2014-01342
WCR-196	427477	2014-01343
WCR-197	427478	2014-01344
WCR-198	427479	2014-01345
WCR-199	427480	2014-01346
WCR-200	427481	2014-01347
WCR-201	427482	2014-01348
WCR-202	427483	2014-01349
WCR-203	427484	2014-01350
WCR-204	427485	2014-01351
WCR-205	427486	2014-01352
WCR-206	427487	2014-01353
WCR-207	367584	2005-16934
WCR-208	367585	2005-16935
WCR-209	367586	2005-16936
WCR-210	367587	2005-16937
WCR-211	367588	2005-16938
WCR-212	367589	2005-16939
WCR-213	367590	2005-16940
WCR-214	367591	2005-16941
WCR-215	367592	2005-16942
WCR-216	367593	2005-16943
WCR-217	367594	2005-16944
WCR-218	367595	2005-16945
WCR-219	367596	2005-16946
WCR-220	367597	2005-16947
WCR-221	367598	2005-16948
WCR-223	367600	2005-16950

DLMA DISTRICT OFFICE  
 20th AUG 22 A 11:12



Claim Name	AMC Number	County Recording Number
WCR-255	427488 7	2014-01354
WCR-256	427489	2014-01355
WCR-257	427490	2014-01356
WCR-258	427491	2014-01357
WCR-259	427492	2014-01358
WCR-260	427493	2014-01359
WCR-261	427494	2014-01360
WCR-262	427495	2014-01361
WCR-263	427496	2014-01362
WCR-264	427497 J	2014-01363
WCR-274	368661 7	2005-16725
WCR-275	368662	2005-16726
WCR-277	368663	2005-16727
WCR-278	368664	2005-16728
WCR-293	368665	2005-16729
WCR-301	368666	2005-16730
WCR-303	368667	2005-16731
WCR-304	368668	2005-16732
WCR-305	368669	2005-16733
WCR-306	368670	2005-16734
WCR-307	368671	2005-16735
WCR-308	368672	2005-16736
WCR-309	368673	2005-16737
WCR-310	368674	2005-16738
WCR-311	368675	2005-16739
WCR-312	368676	2005-16740
WCR-313	368677	2005-16741
WCR-314	368678 v	2005-16742

JLM AZ STATE OFFICE  
 2011 AUG 22 AM 11:12

Claim Name	AMC Number	County Recording Number
WCR-315	368679 ✓	2005-16743
WCR-316	368680	2005-16744
WCR-317	368681	2005-16745
WCR-318	368682 ✓	2005-16746
WCR-323	373271 ✓	2006-07297
WCR-359	373273 ✓	2006-11578
WCR-360	373274	2006-11579
WCR-361	373275 ✓	2006-11580
WCR-404	376302 ✓	2006-19751
WCR-405	376303	2006-19752
WCR-406	376304	2006-19753
WCR-407	376305 ✓	2006-19754
WCR-420A	376316 ✓	2006-19765
WCR-421A	376317	2006-19766
WCR-422	376318	2006-19767
WCR-423	376319	2006-19768
WCR-424	376320	2006-19769
WCR-425	376321	2006-19770
WCR-426	376322	2006-19771
WCR-427	376323	2006-19772
WCR-428	376324	2006-19773
WCR-429	376325	2006-19774
WCR-430	376326	2006-19775
WCR-431	376327 ✓	2006-19776
WCR-432	376440 ✓	2007-01454
WCR-433	376441	2007-01455
WCR-434	376442	2007-01456
WCR-435	376443 ✓	2007-01457

Claim Name	AMC Number	County Recording Number
WCR-436	376444	2007-01458
WCR-437	376445	2007-01459
WCR-438	376446	2007-01460
WCR-439	376447 ✓	2007-01461

I:\FILES\DOCS\AUGU05\251031\DOC\P60400.DOC

**ENTERED**  
AUG 26 2014  
BY: *fb*

RECEIVED  
BLM AZ STATE OFFICE  
2011 AUG 22 A 11:12  
PHOENIX, ARIZONA

**United States Department of the Interior**  
**Bureau of Land Management**  
 LANDS/RECREATION & PLANNING  
 ONE N CENTRAL AVE  
 PHOENIX, AZ 85004 -2203  
 Phone: 602-417-9200

Receipt

No: 3111074

<b>Transaction #:</b> 3202775	
<b>Date of Transaction:</b> 08/25/2014	
CUSTOMER: <b>ENTERED INTO COMPUTER</b>	
DECONCINI MCDONALD YETWIN & LACY P C 2525 E BROADWAY BLVD STE 200 TUCSON, AZ 85716-5350 US	
AUG 26 2014 <i>FB</i>	

LINE #	QTY	DESCRIPTION	REMARKS	UNIT PRICE	TOTAL
1	1.00	LOCATABLE MINERALS / MINING CLAIMS-NOT NEW-UNADJUD, ONE AUTH NO. ONLY / MINING CLAIM MONEY RECEIVED <b>CASES: AMC51409/\$112220.00</b>	<i>724</i> MAINT FEE PYMNT 2015	- n/a -	112220.00
<b>TOTAL:</b>					<b>\$112,220.00</b>

PAYMENT INFORMATION					
1	AMOUNT:	112220.00	POSTMARKED:	08/22/2014	
	TYPE:	CHECK	RECEIVED:	08/22/2014	
	CHECK NO:	005399			
	NAME:	DECONCINI MCDONALD YETWIN LACY PC 2525 E BROADWAY BLVD STE 200 TUCSON AZ 85716-5350 US			

REMARKS

This receipt was generated by the automated BLM Collections and Billing System and is a paper representation of a portion of the official electronic record contained therein.

Do not ship liquids, blood, or clinical specimens in this packaging.

**FedEx**<sup>®</sup>  
Express

Extremely Urgent

FedEx Ship Manager - Print Your Label(s)

Page 1 of 1

From: (520) 322-5000  
DECONCINI MCDONALD ETAL  
Kathy Smith  
2525 E. Broadway Blvd.  
Suite 200  
Tucson, AZ 85716

Origin ID: TUSA



J142014061903uw

Ship Date: 21AUG14  
ActWgt: 0.5 LB  
CAD: 3676665/NET3550

RT 275 2 D  
ST 7.2 4840 08.22

Delivery Address Bar Code




SHIP TO: (602) 417-9398  
**Arizona State Office**  
**Bureau of Land Management**  
**1 N CENTRAL AVE**  
**STE 800**  
**PHOENIX, AZ 85004**

BILL SENDER

Ref # KAS/251031/070135  
Invoice #  
PO #  
Dept #

FRI - 22 AUG 10:30A  
PRIORITY OVERNIGHT

TRK# 7709 0886 4840  
0201



**XH ZSYA**

85004  
AZ-US  
PHX



S2G1UECF2BA09

Insert shipping document here.

LIST OF LEAD CASEFILES

for  
Receipt No. - 2856623

PAYER - DeConcini, McDonald, Yetwin, Lacy

AMC 51409

AMC 392436

394954

424560

376997

383320

424350

~~371951~~

412595

414953

416189

420822

421166

376277


367398

376328

376437

368661

373267



DECONCINI McDONALD YETWIN & LACY

A PROFESSIONAL CORPORATION  
ATTORNEYS AT LAW

ROBIN E. BARNES, RL/CP  
rbarnes@dmyl.com

2525 EAST BROADWAY BOULEVARD • SUITE 200  
TUCSON, ARIZONA 85716-5300  
(520) 322-5000 • (520) 322-5585 (Fax)

[WWW.DECONCINIMCDONALD.COM](http://WWW.DECONCINIMCDONALD.COM)

August 14, 2013

**Via Federal Express**

Arizona State Office  
Bureau of Land Management  
Attention: Public Room  
One North Central Avenue, Suite 800  
Phoenix, AZ 85004-4427

RECEIVED  
BLM AZ STATE OFFICE  
2013 AUG 15 A 10: 38  
PHOENIX, ARIZONA

**RE: Payment of Claim Maintenance Fee; Arizona Minerals Inc.**

Ladies and Gentlemen:

Delivered herewith are two (2) checks in the amount of \$15.00 and \$101,345.00, respectively, as payment of the claim maintenance fees pursuant to the 30 U.S.C. § 28f(a), as adjusted by 30 U.S.C. § 28j(c) and implemented by notice in 74 *Federal Register* 30959-62 (June 29, 2009) and as amended by the Consolidated Appropriations Act 2012, Pub. L. No. 112-74, 125 Stat. 786 (2011). The owner has paid a maintenance fee of \$140 per claim for the assessment year beginning September 1, 2013. A copy of the Certification of Payment of Maintenance Fee in Lieu of Affidavit of Annual Assessment Work to be recorded with the Santa Cruz County Recorder's Office is also enclosed herewith.

**Please return to this office a date-stamped copy of this letter and the affidavit along with the receipt for payment.**

Thank you for your assistance and please feel free to contact me or John Lacy with any questions or concerns.

Sincerely,



Robin E. Barnes, RL/CP  
Registered Landman/Certified Paralegal

reb

c. w/out enc. Don Taylor (via email)  
Nancy FitzSimmons (via email)

I:\FILES\DOCS\AUGU05\251031\LTR\O23531.DOCX

Tucson

Phoenix

After recording, please return to:  
John C. Lacy  
DeConcini McDonald Yetwin & Lacy, P.C.  
2525 E. Broadway Blvd., #200  
Tucson, AZ 85716

STATE OF ARIZONA )  
 ) ss:  
County of Pima )

CERTIFICATION OF PAYMENT OF MAINTENANCE FEE  
IN LIEU OF AFFIDAVIT OF ANNUAL ASSESSMENT WORK

RECEIVED  
BLM AZ STATE OFFICE  
2013 AUG 15 A 10:38  
PHOENIX, ARIZONA

John C. Lacy, being first duly sworn, deposes and says that:


1. He is an agent for Arizona Minerals Inc., a Nevada corporation, the owner of the unpatented lode mining claims situated in Santa Cruz County, Arizona (the "Claims"), the location notices of which are of record in Santa Cruz County, and in the records of the Arizona State Office of the Bureau of Land Management under the file numbers indicated in the attached Exhibit A.

2. Pursuant to the 30 U.S.C. § 28f(a), as adjusted by 30 U.S.C. § 28j(c) and implemented by notice in 74 *Federal Register* 30959-62 (June 29, 2009) and as amended by the Consolidated Appropriations Act 2012, Pub. L. No. 112-74, 125 Stat. 786 (2011), the owner has paid a maintenance fee of \$140 per for the assessment year beginning September 1, 2013. This Certificate is in lieu of an affidavit of performance of annual assessment work or notice of intent to hold.

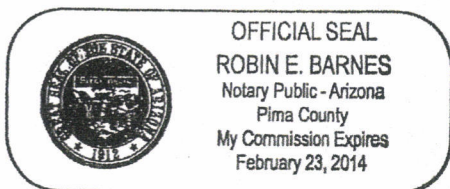
3. The name and address of the owner of the Claims for which this Certificate is prepared is Arizona Minerals Inc., c/o Wildcat Silver Corp., 4500 Cherry Creek South Drive, Ste. 1040, Denver, CO 80246. THIS IS NOT A CHANGE OF ADDRESS.

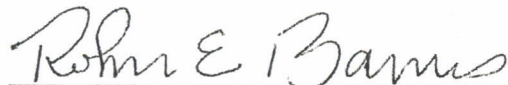
4. The Claims are held and claimed by the owners for the valuable minerals contained therein.

DATED this 14<sup>th</sup> day of August, 2013.

  
\_\_\_\_\_  
John C. Lacy

Sworn and subscribed before me this 14<sup>th</sup> day of August, 2013, by John C. Lacy, Agent for Arizona Minerals Inc.



  
\_\_\_\_\_  
Robin E Barnes  
Notary Public  
I:\FILES\DOCS\AUGU05251031\DOC\NZ3621.DOC



**EXHIBIT A  
Mining Claims**

The following unpatented lode mining claims are situated in the Harshaw and Patagonia Mining Districts, in Sections 27, 28, 29, 32, 33 and 34, Township 22 South, Range 16 East, and in Sections 1, 2, 3, 4, 5, 8, 9, 10, 11, 12, 13, 14, 15 and 16 (unsurveyed), Township 23 South, Range 16 East, G&SR Mer., Santa Cruz County, Arizona, the names of which, and the place of recording of their location notices in the Official Records of Santa Cruz County and the Arizona State Office of the Bureau of Land Management are as follows:

Name of Claim	Location Date	Santa Cruz County Docket/Page or Fee No.	BLM Serial A MC No.
SHELL NO. 1	01/29/1965	058 135	51409
Amended	04/25/2013	2013-03346	
SHELL NO. 2	01/29/1965	058 136	51410
Amended	04/25/2013	2013-03347	
Shell 2A	05/07/2008	2008-05629	392436
Amended	04/25/2013	2013-03348	
Shell 2B	05/12/2008	2008-05630	392437
Amended	04/25/2013	2013-03349	
SHELL NO. 3	01/29/1965	058 137	51411
SHELL NO. 4	01/29/1965	058 138	51412
SHELL NO. 5	01/29/1965	058 139	51413
SHELL NO. 6	01/28/1965	058 140	51414
SHELL NO. 7	01/28/1965	058 141	51415
SHELL NO. 8	01/28/1965	058 142	51416
SHELL NO. 9	01/29/1965	058 143	51417
SHELL NO. 10	01/29/1965	058 144	51418
SHELL NO. 11	01/28/1965	058 145	51419
SHELL NO. 12	01/28/1965	058 146	51420
SHELL NO. 13	01/29/1965	058 147	51421
SHELL NO. 14	01/29/1965	058 148	51422
SHELL NO. 15	01/28/1965	058 149	51423
SHELL NO. 16	01/28/1965	058 150	51424
SHELL NO. 17	01/28/1965	058 151	51425
SHELL NO. 18	01/28/1965	058 152	51426
SHELL NO. 19	01/28/1965	058 153	51427
SHELL NO. 20	01/28/1965	058 154	51428
Shell-21	12/21/2006	2007-01462	376997
Shell-22	12/21/2006	2007-01463	376998
Shell-23	12/21/2006	2007-01464	376999
Shell-24	09/15/2008	2008-11346	394954
SHELL 24A	07/25/2013	2013-05811	424560
Shell-25	12/29/2006	2007-01465	377000
Shell-26	12/29/2006	2007-01466	377001
Shell-27	12/29/2006	2007-01467	377002

RECEIVED  
BLMAZ STATE OFFICE  
2013 AUG 15 A.D. 38

Name of Claim	Location Date	Santa Cruz County Docket/Page or Fee No.	BLM Serial A MC No.
Shell-28	01/02/2007	2007-01468	377003
Shell-29	01/02/2007	2007-01469	377004
Shell-30	01/02/2007	2007-01470	377005
Shell-31B	05/15/2008	2008-05631	392438
Amended	07/22/2008	2008-07616	
Shell-32	01/02/2007	2007-01472	377007
Shell-33	01/04/2007	2007-01473	377008
Shell-34	01/04/2007	2007-01474	377009
Shell-35	12/21/2006	2007-01475	377010
Shell-36	12/21/2006	2007-01476	377011
Shell-37	12/21/2006	2007-01477	377012
Shell-38	12/22/2006	2007-01478	377013
Shell-39	12/22/2006	2007-01479	377014
Shell-40	12/22/2006	2007-01480	377015
Shell-41	12/22/2006	2007-01481	377016
Shell-42	12/22/2006	2007-01482	377017
Shell-43	12/22/2006	2007-01483	377018
SHELL No. 44	07/25/1967	81 212	51452
SHELL No. 45	07/25/1967	81 213	51453
SHELL No. 46	07/27/1967	81 214	51454
SHELL No. 47	07/27/1967	81 215	51455
SHELL No. 48	07/27/1967	81 216	51456
SHELL No. 49	07/27/1967	81 217	51457
Shell-51	12/29/2006	2007-01484	377019
Shell-52	12/29/2006	2007-01485	377020
Shell-53	12/29/2006	2007-01486	377021
Shell-54	01/02/2007	2007-01487	377022
Shell-55	01/02/2007	2007-01488	377023
Shell-56	01/02/2007	2007-01489	377024
Shell-57	01/02/2007	2007-01490	377025
Shell-58	01/02/2007	2007-01491	377026
Shell-59	01/04/2007	2007-01492	377027
Shell-60	01/04/2007	2007-01493	377028
Shell-61	01/04/2007	2007-01494	377029
Shell-62	01/04/2007	2007-01495	377030
Shell-63	01/04/2007	2007-01496	377031
Shell-64	01/04/2007	2007-01497	377032
Shell-65	01/02/2007	2007-01498	377033
Shell-66	01/02/2007	2007-01499	377034
Shell-67	01/02/2007	2007-01500	377035
Shell-68	01/02/2007	2007-01501	377036
Shell-69	12/22/2006	2007-01502	377037
Shell-70	12/22/2006	2007-01503	377038

RECEIVED  
BLMAZ STATE OFFICE  
2013 AUG 15 A.D. 38

Name of Claim	Location Date	Santa Cruz County Docket/Page or Fee No.	BLM Serial A MC No.
Shell-71	12/22/2006	2007-01504	377039
Shell-72	12/22/2006	2007-01505	377040
SHELL 73	04/24/2007	2007-08110	383320
SHELL 74	04/24/2007	2007-08111	383321
SHELL 75	04/24/2007	2007-08112	383322
SHELL 76	04/24/2007	2007-08113	383323
Amended	05/06/2008	2008-05484	
SHELL 77	04/24/2007	2007-08114	383324
Amended	05/06/2008	2008-05485	
SHELL 78	04/24/2007	2007-08115	383325
SHELL 79	04/24/2007	2007-08116	383326
SHELL 79A	07/25/2013	2013-05812	424561
SHELL 80	04/24/2007	2007-08117	383327
SHELL 81	04/24/2007	2007-08118	383328
SHELL 82	05/21/2007	2007-08119	383329
Amended	05/07/2008	2008-05486	
SHELL 83	05/21/2007	2007-08120	383330
Amended	05/07/2008	2008-05487	
SHELL 84	05/21/2007	2007-08121	383331
Amended	05/07/2008	2008-05488	
SHELL 85	05/21/2007	2007-08122	383332
SHELL 86	05/21/2007	2007-08123	383333
Amended	05/07/2008	2008-05489	
SHELL 87	05/21/2007	2007-08124	383334
SHELL 88	05/21/2007	2007-08125	383335
Amended	05/07/2008	2008-05490	
SHELL 89	05/21/2007	2007-08126	383336
SHELL 90	05/21/2007	2007-08127	383337
Amended	05/07/2008	2008-05491	
SHELL 91	05/21/2007	2007-08128	383338
SHELL 92	05/17/2007	2007-08129	383339
Amended	05/06/2008	2008-05492	
SHELL 93	05/17/2007	2007-08130	383340
Amended	05/06/2008	2008-05493	
SHELL 94	05/17/2007	2007-08131	383341
SHELL 95	05/17/2007	2007-08132	383342
Amended	05/06/2008	2008-05494	
SHELL 96	05/17/2007	2007-08133	383343
SHELL 97	05/17/2007	2007-08134	383344
Amended	05/06/2008	2008-05495	
SHELL 98	05/16/2007	2007-08135	383345
SHELL 99	05/16/2007	2007-08136	383346
Amended	05/06/2008	2008-05496	
SHELL 100	05/16/2007	2007-08137	383347
SHELL 101	05/16/2007	2007-08138	383348

Name of Claim	Location Date	Santa Cruz County Docket/Page or Fee No.	BLM Serial A MC No.
Amended	05/06/2008	2008-05497	
SHELL 102	04/24/2007	2007-08139	383349
SHELL 103	04/24/2007	2007-08140	383350
Amended	04/30/2008	2008-05498	
SHELL 104	04/24/2007	2007-08141	383351
SHELL 105	04/24/2007	2007-08142	383352
Amended	04/30/2008	2008-05499	
SHELL 106	04/24/2007	2007-08143	383353
Amended	04/30/2008	2008-05500	
SHELL 107	04/24/2007	2007-08144	383354
Amended	04/30/2008	2008/05501	
SHELL 108	04/24/2007	2007-08145	383355
Amended	04/30/2008	2008-05502	
SHELL 109	04/24/2007	2007-08146	383356
Amended	04/30/2008	2008-05503	
SHELL 110	04/24/2007	2007-08147	383357
SHELL 111	04/24/2007	2007-08148	383358
Amended	04/30/2008	2008-05504	
SHELL 112	04/26/2007	2007-08149	383359
SHELL 113	04/26/2007	2007-08150	383360
Amended	04/30/2008	2008-05505	
SHELL 114	04/26/2007	2007-08151	383361
SHELL 115	04/26/2007	2007-08152	383362
Amended	04/30/2008	2008-05506	
SHELL 116	04/26/2007	2007-08153	383363
SHELL 117	04/26/2007	2007-08154	383364
Amended	04/30/2008	2008-05507	
SHELL 118	05/07/2007	2007-08155	383365
Amended	04/30/2008	2008-05508	
Amended	09/26/2012	2012-08383	
SHELL 119	05/07/2007	2007-08156	383366
Amended	04/30/2008	2008-05509	
Amended	09/26/2012	2012-08384	
SHELL 120	05/07/2007	2007-08157	383367
SHELL 121	05/07/2007	2007-08158	383368
Amended	05/05/2008	2008-05510	
Amended	09/26/2012	2012-08385	
SHELL 122	05/07/2007	2007-08159	383369
SHELL 123	05/07/2007	2007-08160	383370
Amended	05/05/2008	2008-05511	
Amended	09/26/2012	2012-08386	
SHELL 124	05/07/2007	2007-08161	383371
SHELL 125	05/07/2007	2007-08162	383372
Amended	05/05/2008	2008-05512	
Amended	09/26/2012	2012-08387	

RECEIVED  
BLM AZ STATE OFFICE  
2013 AUG 15 A 10:38

RECEIVED  
BLM AZ STATE OFFICE  
2013 AUG 15 A 10:38

Name of Claim	Location Date	Santa Cruz County Docket/Page or Fee No.	BLM Serial A MC No.
SHELL 126	05/11/2007	2007-08163	383373
Amended	05/05/2008	2008-05513	
SHELL 127	05/11/2007	2007-08164	383374
Amended	05/05/2008	2008-05514	
SHELL 128	05/11/2007	2007-08165	383375
SHELL 129	05/11/2007	2007-08166	383376
Amended	05/05/2008	2008-05515	
SHELL 130	05/11/2007	2007-08167	383377
SHELL 131	05/11/2007	2007-08168	383378
Amended	05/01/2008	2008-05516	
SHELL 132	05/11/2007	2007-08169	383379
SHELL 133	05/11/2007	2007-08170	383380
Amended	05/01/2008	2008-05517	
SHELL 134	05/14/2007	2007-08171	383381
SHELL 135	05/14/2007	2007-08172	383382
Amended	05/01/2008	2008/05518	
Shell-136	05/23/2007	2007-08173	383383
Amended	05/07/2008	2008-05519	
Shell-137	05/23/2007	2007-08174	383384
Shell-138	05/23/2007	2007-08175	383385
Shell-139	05/23/2007	2007-08176	383386
SHELL 140	05/18/2007	2007-08177	383387
Amended	05/07/2008	2008-05520	
SHELL 141	05/18/2007	2007-08178	383388
Amended	05/07/2008	2008-05521	
SHELL 142	05/16/2007	2007-08179	383389
Amended	05/06/2008	2008-05522	
SHELL 143	05/16/2007	2007-08180	383390
SHELL 144	05/16/2007	2007-08181	383391
Amended	05/06/2008	2008-05523	
SHELL 145	05/16/2007	2007-08182	383392
Amended	05/06/2008	2008-05524	
SHELL-145A	06/20/2013	2013-05410	424350
SHELL 146	05/14/2007	2007-08183	383393
Amended	05/01/2008	2008-05525	
SHELL 147	05/14/2007	2007-08184	383394
SHELL 148	05/14/2007	2007-08185	383395
Amended	05/01/2008	2008-05526	
SHELL 149	05/14/2007	2007-08186	383396
Amended	05/01/2008	2008-05527	
SHELL 150	05/13/2008	2008-05632	392439
Amended	07/22/2008	2008-07615	
Shell 151	09/15/2008	2008-11347	394955
Shell 152	09/15/2008	2008-11348	394956
Shell 153	09/15/2008	2008-11349	394957

Name of Claim	Location Date	Santa Cruz County Docket/Page or Fee No.	BLM Serial A MC No.
Shell 154	09/15/2008	2008-11350	394958
Shell 155	09/15/2008	2008-11351	394959
Shell 156	09/15/2008	2008-11352	394960
Shell 157	09/15/2008	2008-11353	394961
Shell 158	09/14/2008	2008-11354	394962
Shell 159	09/14/2008	2008-11355	394963
Shell 160	09/14/2008	2008-11356	394964
Shell 161	09/14/2008	2008-11357	394965
Shell 162	09/14/2008	2008-11358	394966
Shell 163	09/14/2008	2008-11359	394967
Shell 164	09/14/2008	2008-11360	394968
Shell 165	09/14/2008	2008-11361	394969
SHELL-166	11/10/2011	2012-00377	412595
SHELL-167	11/10/2011	2012-00378	412596
Amended	09/25/2012	2012-08388	
SHELL-168	11/10/2011	2012-00379	412597
SHELL-169	11/10/2011	2012-00380	412598
SHELL-170	11/08/2011	2012-00381	412599
SHELL-171	11/11/2011	2012-00382	412600
SHELL-172	11/08/2011	2012-00383	412601
SHELL-173	11/10/2011	2012-00384	412602
SHELL-174	11/10/2011	2012-00385	412603
SHELL-175	12/08/2011	2012-00386	412604
SHELL-176	11/14/2011	2012-00387	412605
SHELL-177	11/14/2011	2012-00388	412606
SHELL-178	11/14/2011	2012-00389	412607
Amended	09/26/2012	2012-08389	
SHELL-179	11/14/2011	2012-00390	412608
Amended	09/26/2012	2012-08390	
SHELL-180	11/14/2011	2012-00391	412609
SHELL-181	11/14/2011	2012-00392	412610
SHELL-182	11/14/2011	2012-00393	412611
SHELL-183	11/14/2011	2012-00394	412612
SHELL-184	11/14/2011	2012-00395	412613
SHELL-185	11/14/2011	2012-00396	412614
SHELL-186	11/14/2011	2012-00397	412615
SHELL-187	11/14/2011	2012-00398	412616
SHELL-188	11/14/2011	2012-00399	412617
SHELL-189	11/14/2011	2012-00400	412618
SHELL-190	11/14/2011	2012-00401	412619
SHELL-191	11/14/2011	2012-00402	412620
SHELL-192	11/17/2011	2012-00403	412621
SHELL-193	11/17/2011	2012-00404	412622
SHELL-194	11/22/2011	2012-00405	412623
SHELL-195	11/22/2011	2012-00406	412624

RECEIVED  
 BLM AZ STATE OFFICE  
 2013 AUG 15 A 10:38  
 P. S. ENRIQUETA

RECEIVED  
 BLM AZ STATE OFFICE  
 2013 AUG 15 A 10:38  
 P. S. ENRIQUETA

Name of Claim	Location Date	Santa Cruz County Docket/Page or Fee No.	BLM Serial A MC No.
SHELL-196	11/22/2011	2012-00407	412625
SHELL-197	11/22/2011	2012-00408	412626
SHELL-198	11/17/2011	2012-00409	412627
SHELL-199	11/17/2011	2012-00410	412628
SHELL-200	11/17/2011	2012-00411	412629
SHELL-201	11/17/2011	2012-00412	412630
SHELL-202	11/17/2011	2012-00413	412631
SHELL-203	11/17/2011	2012-00414	412632
SHELL-204	11/17/2011	2012-00415	412633
SHELL-205	11/17/2011	2012-00416	412634
SHELL-206	11/17/2011	2012-00417	412635
SHELL-207	11/17/2011	2012-00418	412636
SHELL-208	11/17/2011	2012-00419	412637
SHELL-209	11/17/2011	2012-00420	412638
SHELL-210	11/11/2011	2012-00421	412639
SHELL-211	11/11/2011	2012-00422	412640
SHELL-212	11/11/2011	2012-00423	412641
SHELL-213	11/11/2011	2012-00424	412642
SHELL-214	11/11/2011	2012-00425	412643
SHELL-215	12/08/2011	2012-00426	412644
SHELL-216	11/11/2011	2012-00427	412645
SHELL-217	11/28/2011	2012-00428	412646
SHELL 217A	07/25/2013	2013-05813	424562
SHELL-218	11/28/2011	2012-00429	412647
Amended	10/01/2012	2012-08391	412648
SHELL-219	11/28/2011	2012-00430	412649
Amended	09/26/2012	2012-08392	412650
SHELL 219A	07/31/2013	2013-05814	424563
SHELL 219B	07/31/2013	2013-05815	424564
SHELL-220	11/28/2011	2012-00431	412649
Amended	10/01/2012	2012-08393	412650
SHELL-221	11/28/2011	2012-00432	412651
Amended	10/01/2012	2012-08394	412652
SHELL-222	11/28/2011	2012-00433	412653
Amended	10/01/2012	2012-08395	412654
SHELL-223	11/22/2011	2012-00434	412655
Amended	10/01/2012	2012-08396	412656
SHELL-224	11/22/2011	2012-00435	412657
Amended	10/01/2012	2012-08397	412658
SHELL-225	11/22/2011	2012-00436	412659
Amended	10/01/2012	2012-08398	412660
SHELL-226	11/22/2011	2012-00437	412661
Amended	10/01/2012	2012-08399	412662
SHELL-227	11/22/2011	2012-00438	412663
Amended	10/01/2012	2012-08400	412664

Name of Claim	Location Date	Santa Cruz County Docket/Page or Fee No.	BLM Serial A MC No.
SHELL-228	11/22/2011	2012-00439	412657
Amended	10/01/2012	2012-08401	412658
SHELL-229	11/22/2011	2012-00440	412659
Amended	10/01/2012	2012-08402	412660
SHELL-230	11/22/2011	2012-00441	412661
Amended	10/01/2012	2012-08403	412662
SHELL-231	11/21/2011	2012-00442	412663
Amended	10/01/2012	2012-08404	412664
SHELL-232	11/22/2011	2012-00443	412665
Amended	10/01/2012	2012-08405	412666
SHELL-233	11/22/2011	2012-00444	412667
Amended	10/01/2012	2012-08406	412668
SHELL-234	11/22/2011	2012-00445	412669
Amended	10/01/2012	2012-08407	412670
SHELL-235	11/21/2011	2012-00446	412671
Amended	10/01/2012	2012-08408	412672
SHELL-236	11/21/2011	2012-00447	412673
Amended	10/01/2012	2012-08409	412674
SHELL-237	11/21/2011	2012-00448	412675
Amended	10/01/2012	2012-08410	412676
SHELL-238	11/21/2011	2012-00449	412677
Amended	10/01/2012	2012-08411	412678
SHELL-239	11/21/2011	2012-00450	412679
Amended	09/26/2012	2012-08412	412680
SHELL-240	11/21/2011	2012-00451	412681
Amended	09/26/2012	2012-08413	412682
SHELL-241	11/21/2011	2012-00452	412683
Amended	09/26/2012	2012-08414	412684
SHELL-242	11/21/2011	2012-00453	412685
Amended	09/26/2012	2012-08415	412686
SHELL-243	11/21/2011	2012-00454	412687
Amended	09/26/2012	2012-08416	412688
SHELL-244	11/21/2011	2012-00455	412689
Amended	09/26/2012	2012-08417	412690
SHELL-245	11/21/2011	2012-00456	412691
Amended	09/26/2012	2012-08418	412692
SHELL-246	11/21/2011	2012-00457	412693
Amended	09/26/2012	2012-08419	412694
SHELL-247	11/21/2011	2012-00458	412695
Amended	09/26/2012	2012-08420	412696
SHELL-248	11/21/2011	2012-00459	412697
Amended	09/26/2012	2012-08421	412698
SHELL-249	11/21/2011	2012-00460	412699
Amended	09/26/2012	2012-08422	412700
SHELL-250	11/21/2011	2012-00461	412701

RECEIVED  
 BLM AZ STATE OFFICE  
 2013 AUG 15 A 10:38

RECEIVED  
 BLM AZ STATE OFFICE  
 2013 AUG 15 A 10:38

Name of Claim	Location Date	Santa Cruz County Docket/Page or Fee No.	BLM Serial A MC No.
Amended SHELL-251	09/26/2012	2012-08423	
SHELL-252	03/14/2012	2012-02862	414953
SHELL-253	03/14/2012	2012-02863	414954
SHELL-254	03/14/2012	2012-02864	414955
SHELL-255	03/14/2012	2012-02865	414956
SHELL-256	03/14/2012	2012-02866	414957
SHELL-257	03/14/2012	2012-02867	414958
SHELL-258	03/14/2012	2012-02868	414959
SHELL-259	03/14/2012	2012-02869	414960
SHELL-260	03/14/2012	2012-02870	414961
SHELL-261	03/14/2012	2012-02871	414962
SHELL-262	03/14/2012	2012-02872	414963
SHELL-263	03/13/2012	2012-02873	414964
SHELL-264	03/13/2012	2012-02874	414965
SHELL-265	03/13/2012	2012-02875	414966
SHELL-266	03/13/2012	2012-02876	414967
SHELL-267	03/13/2012	2012-02877	414968
SHELL-268	03/13/2012	2012-02878	414969
SHELL-269	03/13/2012	2012-02879	414970
SHELL-270	03/12/2012	2012-02880	414971
SHELL-271	03/13/2012	2012-02881	414972
SHELL-272	03/13/2012	2012-02882	414973
SHELL-273	03/13/2012	2012-02883	414974
SHELL-274	03/13/2012	2012-02884	414975
SHELL-275	03/13/2012	2012-02885	414976
SHELL-276	03/15/2012	2012-02886	414977
SHELL-277	03/15/2012	2012-02887	414978
SHELL-278	03/15/2012	2012-02888	414979
SHELL-279	03/15/2012	2012-02889	414980
SHELL-280	03/15/2012	2012-02890	414981
SHELL-281	03/15/2012	2012-02891	414982
SHELL-282	03/15/2012	2012-02892	414983
SHELL-283	03/15/2012	2012-02893	414984
SHELL-284	03/15/2012	2012-02894	414985
SHELL-285	03/15/2012	2012-02895	414986
SHELL-286	03/15/2012	2012-02896	414987
SHELL-287	03/15/2012	2012-02897	414988
SHELL-288	03/15/2012	2012-02898	414989
SHELL-289	03/15/2012	2012-02899	414990
SHELL-290	03/15/2012	2012-02900	414991
SHELL-291	03/15/2012	2012-02901	414992
SHELL-292	03/15/2012	2012-02902	414993
SHELL-293	03/15/2012	2012-02903	414994
SHELL-294	03/15/2012	2012-02904	414995
		2012-02905	414996

Name of Claim	Location Date	Santa Cruz County Docket/Page or Fee No.	BLM Serial A MC No.
SHELL-295	03/15/2012	2012-02906	414997
SHELL-296	03/15/2012	2012-02907	414998
SHELL-297	03/15/2012	2012-02908	414999
SHELL-298	03/15/2012	2012-02909	415000
SHELL-299	03/16/2012	2012-02910	415001
SHELL-300	03/16/2012	2012-02911	415002
SHELL-301	03/16/2012	2012-02912	415003
SHELL-302	03/16/2012	2012-02913	415004
SHELL-303	03/16/2012	2012-02914	415005
SHELL-304	03/16/2012	2012-02915	415006
SHELL-305	03/16/2012	2012-02916	415007
SHELL-306	03/16/2012	2012-02917	415008
SHELL-307	03/16/2012	2012-02918	415009
SHELL-308	03/16/2012	2012-02919	415010
SHELL-309	03/16/2012	2012-02920	415011
SHELL-310	03/16/2012	2012-02921	415012
SHELL-311	05/10/2012	2012-04673	416189
Amended SHELL-312	09/25/2012	2012-08424	
Amended SHELL-313	05/10/2012	2012-04674	416190
SHELL-314	09/25/2012	2012-08425	
SHELL-315	12/05/2012	2013-00649	420822
SHELL-316	12/05/2012	2013-00650	420823
SHELL-317	12/05/2012	2013-00651	420824
SHELL-318	12/05/2012	2013-00652	420825
SHELL-319	12/06/2012	2013-00653	420826
SHELL-320	12/06/2012	2013-00654	420827
SHELL-321	12/06/2012	2013-00655	420828
SHELL-322	12/06/2012	2013-00656	420829
SHELL-323	12/11/2012	2013-00657	420830
SHELL-324	12/11/2012	2013-00658	420831
SHELL-325	12/11/2012	2013-00659	420832
SHELL-326	12/05/2012	2013-00660	420833
SHELL-327	12/05/2012	2013-00661	420834
SHELL-328	12/03/2012	2013-00662	420835
SHELL-329	12/03/2012	2013-00663	420836
SHELL-330	12/03/2012	2013-00664	420837
SHELL-331	01/07/2013	2013-00665	420838
SHELL-332	01/07/2013	2013-01676	421166
SHELL-333	01/07/2013	2013-01677	421167
SHELL-334	01/07/2013	2013-01678	421168
SHELL-335	01/07/2013	2013-01679	421169
SHELL-336	01/07/2013	2013-01680	421170
SHELL-337	01/04/2013	2013-01681	421171
	12/28/2012	2013-01682	421172
		2013-01683	421173

RECEIVED  
 BLM AZ STATE OFFICE  
 2013 AUG 15 A M 38

RECEIVED  
 BLM AZ STATE OFFICE  
 2013 AUG 15 A M 38

Name of Claim	Location Date	Santa Cruz County Docket/Page or Fee No.	BLM Serial A MC No.
SHELL-338	12/28/2012	2013-01684	421174
SHELL-338	12/28/2012	2013-01685	421175
SHELL-340	12/28/2012	2013-01686	421176
SHELL-341	12/28/2012	2013-01687	421177
SHELL-342	12/28/2012	2013-01688	421178
SHELL-343	12/28/2012	2013-01689	421179
SHELL-344	12/28/2012	2013-01690	421180
SHELL-345	12/27/2012	2013-01691	421181
SHELL-346	12/27/2012	2013-01692	421182
SHELL-347	12/27/2012	2013-01693	421183
SHELL-348	12/27/2012	2013-01694	421184
SHELL-349	12/27/2012	2013-01695	421185
SHELL-350	12/27/2012	2013-01696	421186
SHELL-351	12/27/2012	2013-01697	421187
SHELL-352	12/27/2012	2013-01698	421188
SHELL-353	12/27/2012	2013-01699	421189
SHELL-354	12/27/2012	2013-01700	421190
SHELL-355	12/27/2012	2013-01701	421191
SHELL-356	12/27/2012	2013-01702	421192
SHELL-357	12/28/2012	2013-01703	421193
SHELL-358	12/28/2012	2013-01704	421194
SHELL-359	12/21/2012	2013-01705	421195
SHELL-360	12/21/2012	2013-01706	421196
SHELL-361	12/21/2012	2013-01707	421197
SHELL-362	12/21/2012	2013-01708	421198
SHELL-363	12/21/2012	2013-01709	421199
SHELL-364	12/21/2012	2013-01710	421200
SHELL-365	12/21/2012	2013-01711	421201
SHELL-366	12/21/2012	2013-01712	421202
SHELL-367	12/21/2012	2013-01713	421203
SHELL-368	12/20/2012	2013-01714	421204
SHELL-369	12/20/2012	2013-01715	421205
SHELL-370	12/20/2012	2013-01716	421206
SHELL-371	12/20/2012	2013-01717	421207
SHELL-372	12/20/2012	2013-01718	421208
SHELL-373	12/20/2012	2013-01719	421209
SHELL-374	12/20/2012	2013-01720	421210
SHELL-375	12/20/2012	2013-01721	421211
SHELL-376	12/20/2012	2013-01722	421212
SHELL-377	12/20/2012	2013-01723	421213
SHELL-378	12/20/2012	2013-01724	421214
SHELL-379	12/19/2012	2013-01725	421215
SHELL-380	12/19/2012	2013-01726	421216
SHELL-381	12/19/2012	2013-01727	421217
SHELL-382	12/19/2012	2013-01728	421218

Name of Claim	Location Date	Santa Cruz County Docket/Page or Fee No.	BLM Serial A MC No.
SHELL-383	12/19/2012	2013-01729	421219
SHELL-384	12/19/2012	2013-01730	421220
SHELL-385	12/19/2012	2013-01731	421221
SHELL-386	12/19/2012	2013-01732	421222
SHELL-387	12/19/2012	2013-01733	421223
SHELL-388	12/19/2012	2013-01734	421224
SHELL-389	12/19/2012	2013-01735	421225
SHELL-390	12/19/2012	2013-01736	421226
SHELL-391	12/18/2012	2013-01737	421227
SHELL-392	12/18/2012	2013-01738	421228
SHELL-393	12/18/2012	2013-01739	421229
SHELL-394	12/18/2012	2013-01740	421230
SHELL-395	12/18/2012	2013-01741	421231
SHELL-396	12/18/2012	2013-01742	421232
SHELL-397	12/18/2012	2013-01743	421233
SHELL-398	12/18/2012	2013-01744	421234
SHELL-399	02/05/2013	2013-01745	421235
SHELL-400	06/20/2013	2013-05411	424351
SHELL 400A	07/31/2013	2013-05816	424565
SHELL-401	06/20/2013	2013-05412	424352
SHELL-402	06/20/2013	2013-05413	424353
SHELL-403	06/17/2013	2013-05414	424354
SHELL-404	06/17/2013	2013-05415	424355
SHELL-405	06/17/2013	2013-05416	424356
SHELL-406	06/17/2013	2013-05417	424357
SHELL-407	06/17/2013	2013-05418	424358
SHELL-408	06/17/2013	2013-05419	424359
SHELL-409	06/18/2013	2013-05420	424360
SHELL-409A	06/20/2013	2013-05421	424361
SHELL-410	06/11/2013	2013-05422	424362
SHELL-411	06/20/2013	2013-05423	424363
SHELL-412	06/11/2013	2013-05424	424364
SHELL-413	06/20/2013	2013-05425	424365
SHELL-414	06/17/2013	2013-05426	424366
SHELL-415	06/17/2013	2013-05427	424367
SHELL-416	06/17/2013	2013-05428	424368
SHELL-417	06/11/2013	2013-05429	424369
SHELL-418	06/17/2013	2013-05430	424370
SHELL-419	06/18/2013	2013-05431	424371
SHELL-420	06/20/2013	2013-05432	424372
SHELL-421	06/20/2013	2013-05433	424373
SHELL-422	06/20/2013	2013-05434	424374
SHELL-423	06/18/2013	2013-05435	424375
SHELL-424	06/18/2013	2013-05436	424376
SHELL-425	06/18/2013	2013-05437	424377

RECEIVED  
 BLM AZ STATE OFFICE  
 2013 AUG 15 A 10:38

RECEIVED  
 BLM AZ STATE OFFICE

SHELL-426	06/18/2013	2013-05438	424378
SHELL-427	06/18/2013	2013-05439	424379
SHELL-428	06/18/2013	2013-05440	424380
SHELL-429	06/18/2013	2013-05441	424381
SHELL-430	06/18/2013	2013-05442	424382
SHELL-431	06/18/2013	2013-05443	424383
SHELL-432	06/18/2013	2013-05444	424384
SHELL-433	06/20/2013	2013-05445	424385
SHELL-434	06/18/2013	2013-05446	424386
SHELL-435	06/18/2013	2013-05447	424387
SHELL-436	06/18/2013	2013-05448	424388
SHELL-437	06/11/2013	2013-05449	424389
SHELL-438	06/11/2013	2013-05450	424390
SHELL-439	06/11/2013	2013-05451	424391

RECEIVED  
 BLM AZ STATE OFFICE  
 2013 AUG 15 A 10:39  
 PHOENIX, ARIZONA

The unpatented lode mining claims situated in the Harshaw and Patagonia Mining District, situated within the protracted survey lines of Sections 1, 13, 24, 25, 29, 32 and 36, Township 23 South, Range 15 East, and Sections 5, 6, 8, 9, 15, 16, 17, 18, 19, 20, 29, 30, 31 and 32, Township 23 South, Range 16 East, G&SR Mer., Santa Cruz County, Arizona, the names of which and the place of record of the location notices thereof in the official records of the Santa Cruz County Recorder and Arizona State Office of the Bureau of Land Management are as follows:

Claim Name	AMC Number	County Recording Number
WCR-4	376282	2006-19731
WCR-5	376283	2006-19732
WCR-6	376284	2006-19733
WCR-7	367285	2006-19734
WCR-8	376286	2006-19735
WCR-9	376287	2006-19736
WCR-10	376288	2006-19737
WCR-11	376289	2006-19738
WCR-12	376290	2006-19739
WCR-13	376291	2006-19740
WCR-14	376292	2006-19741
WCR-15	376293	2006-19742
WCR-16	376294	2006-19743
WCR-17	376295	2006-19744
WCR-18	376296	2006-19745
WCR-19	376297	2006-19746
WCR-20	367401	2005-16751
WCR-21	367402	2005-16752
WCR-22	367403	2005-16753
WCR-23	367404	2005-16754
WCR-24	367405	2005-16755
WCR-25	367406	2005-16756
WCR-26	367407	2005-16757

RECEIVED  
 BLM AZ STATE OFFICE  
 2013 AUG 15 A 10:39  
 PHOENIX, ARIZONA

Claim Name	AMC Number	County Recording Number
WCR-27	367408	2005-16758
WCR-28	367409	2005-16759
WCR-29	367410	2005-16760
WCR-30	367411	2005-16761
WCR-31	367412	2005-16762
WCR-32	367413	2005-16763
WCR-33	367414	2005-16764
WCR-34	367415	2005-16765
WCR-35	367416	2005-16766
WCR-36	367417	2005-16767
WCR-37	367418	2005-16768
WCR-38	367419	2005-16769
WCR-39	367420	2005-16770
WCR-41	367422	2005-16772
WCR-43	367424	2005-16774
WCR-45	367426	2005-16776
WCR-47	367428	2005-16778
WCR-49	367430	2005-16780
WCR-50	367431	2005-16782
WCR-51	367432	2005-16782
WCR-52	367433	2005-16783
WCR-53	367434	2005-16784
WCR-54	367435	2005-16785
WCR-55	367436	2005-16786
WCR-56	367437	2005-16787
WCR-57	367438	2005-16788
WCR-58	367439	2005-16789
WCR-60	367441	2005-16791

RECEIVED  
 BLM AZ STATE OFFICE  
 2013 AUG 15 A 10:39  
 PHOENIX, ARIZONA

Claim Name	AMC Number	County Recording Number
WCR-61	367442	2005-16792
WCR-62	367443	2005-16793
WCR-63	367444	2005-16794
WCR-64	367445	2005-16795
WCR-65	367446	2005-16796
WCR-66	367447	2005-16797
WCR-67	367448	2005-16798
WCR-68	367449	2005-16799
WCR-69	367450	2005-16800
WCR-70	367451	2005-16801
WCR-71	367452	2005-16802
WCR-72	367453	2005-16803
WCR-73	367454	2005-16804
WCR-74	367455	2005-16805
WCR-75	367456	2005-16806
WCR-76	367457	2005-16807
WCR-77	367458	2005-16808
WCR-78	367459	2005-16809
WCR-79	367460	2005-16810
WCR-80	376279	2006-19728
WCR-81	367461	2005-16811
WCR-82	367462	2005-16812
WCR-83	367463	2005-16813
WCR-84	376280	2006-19729
WCR-85	367464	2005-16814
WCR-86	376281	2006-19730
WCR-87	367465	2005-16815
WCR-88	367466	2005-16816

RECEIVED  
 BLM AZ STATE OFFICE  
 2013 AUG 15 A 10:39  
 PHOENIX, ARIZONA



Claim Name	AMC Number	County Recording Number
WCR-89	367467	2005-16817
WCR-90	367468	2005-16818
WCR-91	367469	2005-16819
WCR-92	376437	2007-01451
WCR-93	367470	2005-16820
WCR-94	367471	2005-16821
WCR-95	367472	2005-16822
WCR-96	367473	2005-16823
WCR-97	367474	2005-16824
WCR-98	367475	2005-16825
WCR-99	367476	2005-16826
WCR-100	367477	2005-16827
WCR-101	367478	2005-16828
WCR-102	367479	2005-16829
WCR-103	367480	2005-16830
WCR-104	367481	2005-16831
WCR-105	367482	2005-16832
WCR-106	367483	2005-16833
WCR-107	367484	2005-16834
WCR-108	367485	2005-16835
WCR-109	367486	2005-16836
WCR-110	367487	2005-16837
Amended		2006-19777
WCR-110E	376331	2006-19780
WCR-111	367488	2005-16838
WCR-112	367489	2005-16839
Amended		2006-19778
WCR-112E	376332	2006-19781

RECEIVED  
 BLM AZ STATE OFFICE  
 2013 AUG 15 A 10:39  
 PHOENIX, ARIZONA

Claim Name	AMC Number	County Recording Number
WCR-113	367490	2005-16840
WCR-114	367491	2005-16841
Amended		2006-19779
WCR-114E	376333	2006-19782
WCR-115	367492	2005-16842
WCR-116	367493	2005-16843
WCR-117	367494	2005-16844
WCR-118	367495	2005-16845
WCR-119	367496	2005-16846
WCR-120	367497	2005-16847
WCR-121	367498	2005-16848
WCR-122	367499	2005-16849
WCR-123	367500	2005-16850
WCR-124	367501	2005-16851
WCR-125	367502	2005-16852
WCR-126	367503	2005-16853
WCR-127	367504	2005-16854
WCR-128	367505	2005-16855
WCR-129	367506	2005-16856
WCR-130	367507	2005-16857
WCR-131	367508	2005-16858
WCR-132	367509	2005-16859
WCR-133	367510	2005-16860
WCR-134	367511	2005-16861
WCR-135	367512	2005-16862
WCR-136	367513	2005-16863
WCR-137	367514	2005-16864
WCR-138	367515	2005-16865

RECEIVED  
 BLM AZ STATE OFFICE  
 2013 AUG 15 A 10:39  
 PHOENIX, ARIZONA

Claim Name	AMC Number	County Recording Number
WCR-139	367516	2005-16866
WCR-140	367517	2005-16867
WCR-141	367518	2005-16868
WCR-142	367519	2005-16869
WCR-143	367520	2005-16870
WCR-144	367521	2005-16871
WCR-145	367522	2005-16872
WCR-146	367523	2005-16873
WCR-147	367524	2005-16874
WCR-148	367525	2005-16875
WCR-149	367526	2005-16876
WCR-150	367527	2005-16877
WCR-151	367528	2005-16878
WCR-152	367529	2005-16879
WCR-153	367530	2005-16880
WCR-154	367531	2005-16881
WCR-155	367532	2005-16882
WCR-156	367533	2005-16883
WCR-157	367534	2005-16884
WCR-158	367535	2005-16885
WCR-159	367536	2005-16886
WCR-160	367537	2005-16887
WCR-161	367538	2005-16888
WCR-162	367539	2005-16889
WCR-163	367540	2005-16890
WCR-164	367541	2005-16891
WCR-165	367542	2005-16892
WCR-166	367543	2005-16893

RECEIVED  
 BLM AZ STATE OFFICE  
 2013 AUG 15 AM 39  
 PHOENIX, ARIZONA

Claim Name	AMC Number	County Recording Number
WCR-167	367544	2005-16894
WCR-168	367545	2005-16895
WCR-169	367546	2005-16896
WCR-170	367547	2005-16897
WCR-171	367548	2005-16898
WCR-172	367549	2005-16899
WCR-173	367550	2005-16900
WCR-174	367551	2005-16901
WCR-175	367552	2005-16902
WCR-176	367553	2005-16903
WCR-177	367554	2005-16904
WCR-178	367555	2005-16905
WCR-179	367556	2005-16906
WCR-180	367557	2005-16907
WCR-181	367558	2005-16908
WCR-182	367559	2005-16909
WCR-183	367560	2005-16910
WCR-184	367561	2005-16911
WCR-185	367562	2005-16912
WCR-186	367563	2005-16913
WCR-187	367564	2005-16914
WCR-188	367565	2005-16915
WCR-189	367566	2005-16916
WCR-190	367567	2005-16917
WCR-191	367568	2005-16918
WCR-192	367569	2005-16919
WCR-193	367570	2005-16920
WCR-194	367571	2005-16921

RECEIVED  
 BLM AZ STATE OFFICE  
 2013 AUG 15 AM 39  
 PHOENIX, ARIZONA

Claim Name	AMC Number	County Recording Number
WCR-195	367572	2005-16922
WCR-196	367573	2005-16923
WCR-197	367574	2005-16924
WCR-198	367575	2005-16925
WCR-199	367576	2005-16926
WCR-200	367577	2005-16927
WCR-201	367578	2005-16928
WCR-202	367579	2005-16929
WCR-203	367580	2005-16930
WCR-204	367581	2005-16931
WCR-205	367582	2005-16932
WCR-206	367583	2005-16933
WCR-207	367584	2005-16934
WCR-208	367585	2005-16935
WCR-209	367586	2005-16936
WCR-210	367587	2005-16937
WCR-211	367588	2005-16938
WCR-212	367589	2005-16939
WCR-213	367590	2005-16940
WCR-214	367591	2005-16941
WCR-215	367592	2005-16942
WCR-216	367593	2005-16943
WCR-217	367594	2005-16944
WCR-218	367595	2005-16945
WCR-219	367596	2005-16946
WCR-220	367597	2005-16947
WCR-221	367598	2005-16948
WCR-223	367600	2005-16950

RECEIVED  
 BLMAZ STATE OFFICE  
 PHOENIX, ARIZONA  
 2113 AUG 15 A 10:39

Claim Name	AMC Number	County Recording Number
WCR-255	367632	2005-16981
WCR-256	367633	2005-16982
WCR-257	367634	2005-16983
WCR-258	367635	2005-16984
WCR-259	367636	2005-16985
WCR-260	367637	2005-16986
WCR-261	367638	2005-16987
WCR-262	367639	2005-16988
WCR-263	367640	2005-16989
WCR-264	367641	2005-16990
WCR-274	368661	2005-16725
WCR-275	368662	2005-16726
WCR-277	368663	2005-16727
WCR-278	368664	2005-16728
WCR-293	368665	2005-16729
WCR-301	368666	2005-16730
WCR-303	368667	2005-16731
WCR-304	368668	2005-16732
WCR-305	368669	2005-16733
WCR-306	368670	2005-16734
WCR-307	368671	2005-16735
WCR-308	368672	2005-16736
WCR-309	368673	2005-16737
WCR-310	368674	2005-16738
WCR-311	368675	2005-16739
WCR-312	368676	2005-16740
WCR-313	368677	2005-16741
WCR-314	368678	2005-16742

RECEIVED  
 BLMAZ STATE OFFICE  
 PHOENIX, ARIZONA  
 2113 AUG 15 A 10:39

Claim Name	AMC Number	County Recording Number
WCR-315	368679	2005-16743
WCR-316	368680	2005-16744
WCR-317	368681	2005-16745
WCR-318	368682	2005-16746
WCR-323	373271	2006-07297
WCR-359	373273	2006-11578
WCR-360	373274	2006-11579
WCR-361	373275	2006-11580
WCR-404	376302	2006-19751
WCR-405	376303	2006-19752
WCR-406	376304	2006-19753
WCR-407	376305	2006-19754
WCR-420A	376316	2006-19765
WCR-421A	376317	2006-19786
WCR-422	376318	2006-19787
WCR-423	376319	2006-19768
WCR-424	376320	2006-19769
WCR-425	376321	2006-19770
WCR-426	376322	2006-19771
WCR-427	376323	2006-19772
WCR-428	376324	2006-19773
WCR-429	376325	2006-19774
WCR-430	376326	2006-19775
WCR-431	376327	2006-19776
WCR-432	376440	2007-01454
WCR-433	376441	2007-01455
WCR-434	376442	2007-01456
WCR-435	376443	2007-01457

Claim Name	AMC Number	County Recording Number
WCR-436	376444	2007-01458
WCR-437	376445	2007-01459
WCR-438	376446	2007-01460
WCR-439	376447	2007-01461

I:\FILES\DOCS\AUG\05251031\DOC\NU7407.DOC

RECEIVED  
 BLM/MAZ STATE OFFICE  
 PHOENIX, ARIZONA  
 2013 AUG 15 A 10:39

RECEIVED  
 BLM/MAZ STATE OFFICE  
 PHOENIX, ARIZONA  
 2013 AUG 15 A 10:40



VERIFIED  
Message:

724 ROWS RETRIEVED

ENTERED  
AUG 23 2013  
BY: PB

M/Fees for  
AMC 424350 - 391  
AMC 424560 - 565  
PB

CBS Export Results Report

Include Resolved Records

Record Status

- Error Records (E/M/I)
- Accepted Records (A/W)
- "On Hold" Records (H)
- All Records (for s/n or receipt nr)
- Exported, No Results From CBS
- New (not yet exported)

Printable Format (legal/landscape)

Search Criteria

Enter export Date (mm/dd/yyyy)

Serial Number match (optional)

Receipt Nr (optional)

Export Nr (exclusive)

LR2000 User (defaults to login)

Responsible Area (Errors Only)

- User (U,X)
- Programmer (P,X)
- All (U,P,X)

User Guide

	Resend?	Export Nr	A/D	Serial Nr	Mult	Code	\$ Amount	Remarks	Receipt Nr	LR2000 User	#Msg	Resolved?	OK	Stat1	Area	CBS Msg 1	Stat2	Area	Msg 2	CBS 392 ID	392 \$ Amt	Action Update Date	Resend	Resend Orig	Export Date
1	<input type="checkbox"/>	4223078	A	AMC51409	682	140.00	2014;\$140	2856623	REBERT	1	<input type="checkbox"/>			A	ACCPT					1962163	101360.00	8/22/2013 10:17			8/22/2013
2	<input type="checkbox"/>	4223079	A	AMC51410	682	140.00	2014;\$140	2856623	REBERT	1	<input type="checkbox"/>			A	ACCPT					1962163	101360.00	8/22/2013 10:17			8/22/2013
3	<input type="checkbox"/>	4223080	A	AMC51411	682	140.00	2014;\$140	2856623	REBERT	1	<input type="checkbox"/>			A	ACCPT					1962163	101360.00	8/22/2013 10:17			8/22/2013
4	<input type="checkbox"/>	4223081	A	AMC51412	682	140.00	2014;\$140	2856623	REBERT	1	<input type="checkbox"/>			A	ACCPT					1962163	101360.00	8/22/2013 10:17			8/22/2013
5	<input type="checkbox"/>	4223082	A	AMC51413	682	140.00	2014;\$140	2856623	REBERT	1	<input type="checkbox"/>			A	ACCPT					1962163	101360.00	8/22/2013 10:17			8/22/2013
6	<input type="checkbox"/>	4223083	A	AMC51414	682	140.00	2014;\$140	2856623	REBERT	1	<input type="checkbox"/>			A	ACCPT					1962163	101360.00	8/22/2013 10:17			8/22/2013
7	<input type="checkbox"/>	4223084	A	AMC51415	682	140.00	2014;\$140	2856623	REBERT	1	<input type="checkbox"/>			A	ACCPT					1962163	101360.00	8/22/2013 10:17			8/22/2013
8	<input type="checkbox"/>	4223085	A	AMC51416	682	140.00	2014;\$140	2856623	REBERT	1	<input type="checkbox"/>			A	ACCPT					1962163	101360.00	8/22/2013 10:17			8/22/2013
9	<input type="checkbox"/>	4223086	A	AMC51417	682	140.00	2014;\$140	2856623	REBERT	1	<input type="checkbox"/>			A	ACCPT					1962163	101360.00	8/22/2013 10:17			8/22/2013
10	<input type="checkbox"/>	4223087	A	AMC51418	682	140.00	2014;\$140	2856623	REBERT	1	<input type="checkbox"/>			A	ACCPT					1962163	101360.00	8/22/2013 10:17			8/22/2013
11	<input type="checkbox"/>	4223088	A	AMC51419	682	140.00	2014;\$140	2856623	REBERT	1	<input type="checkbox"/>			A	ACCPT					1962163	101360.00	8/22/2013 10:17			8/22/2013
12	<input type="checkbox"/>	4223089	A	AMC51420	682	140.00	2014;\$140	2856623	REBERT	1	<input type="checkbox"/>			A	ACCPT					1962163	101360.00	8/22/2013 10:17			8/22/2013
13	<input type="checkbox"/>	4223090	A	AMC51421	682	140.00	2014;\$140	2856623	REBERT	1	<input type="checkbox"/>			A	ACCPT					1962163	101360.00	8/22/2013 10:18			8/22/2013
14	<input type="checkbox"/>	4223091	A	AMC51422	682	140.00	2014;\$140	2856623	REBERT	1	<input type="checkbox"/>			A	ACCPT					1962163	101360.00	8/22/2013 10:18			8/22/2013
15	<input type="checkbox"/>	4223092	A	AMC51423	682	140.00	2014;\$140	2856623	REBERT	1	<input type="checkbox"/>			A	ACCPT					1962163	101360.00	8/22/2013 10:18			8/22/2013
16	<input type="checkbox"/>	4223093	A	AMC51424	682	140.00	2014;\$140	2856623	REBERT	1	<input type="checkbox"/>			A	ACCPT					1962163	101360.00	8/22/2013 10:18			8/22/2013
17	<input type="checkbox"/>	4223094	A	AMC51425	682	140.00	2014;\$140	2856623	REBERT	1	<input type="checkbox"/>			A	ACCPT					1962163	101360.00	8/22/2013 10:18			8/22/2013
18	<input type="checkbox"/>	4223095	A	AMC51426	682	140.00	2014;\$140	2856623	REBERT	1	<input type="checkbox"/>			A	ACCPT					1962163	101360.00	8/22/2013 10:18			8/22/2013
19	<input type="checkbox"/>	4223096	A	AMC51427	682	140.00	2014;\$140	2856623	REBERT	1	<input type="checkbox"/>			A	ACCPT					1962163	101360.00	8/22/2013 10:18			8/22/2013
20	<input type="checkbox"/>	4223097	A	AMC51428	682	140.00	2014;\$140	2856623	REBERT	1	<input type="checkbox"/>			A	ACCPT					1962163	101360.00	8/22/2013 10:18			8/22/2013

Message:

676 ROWS RETRIEVED - ENTERED BY REBERT  
ON: AUG 22 2013

CBS Export Results Report

Include Resolved Records

Record Status

- Error Records (E/M/I)
- Accepted Records (A/W)
- "On Hold" Records (H)
- All Records (for s/n or receipt nr)
- Exported, No Results From CBS
- New (not yet exported)

Search Criteria

Enter export Date (mm/dd/yyyy)

Serial Number match (optional)

Receipt Nr (optional)

Export Nr (exclusive)

LR2000 User (defaults to login)

Responsible Area (Errors On)

- User (U,X)
- Programmer (P,X)
- All (U,P,X)

[User Guide](#)

[Printable Format \(legal/landscape\)](#)

Resend?	Export Nr	A/D	Serial Nr	Multi	Code	\$ Amount	Remarks	Receipt Nr	LR2000 User	#Msg	Resolved?	OK	Stat1	Area	CBS Msg 1	Stat2	Area	Msg 2	CBS 392 ID	392 \$ Amt	Action	Update Date	Resend	Resend Orig	Export Date
<input type="checkbox"/>	4223078	A	AMC51409		682	140.00	2014;\$140	2856623	REBERT	1	<input type="checkbox"/>		A		ACCP				1962163	101360.00	8/22/2013 10:17			8/22/2013	
<input type="checkbox"/>	4223079	A	AMC51410		682	140.00	2014;\$140	2856623	REBERT	1	<input type="checkbox"/>		A		ACCP				1962163	101360.00	8/22/2013 10:17			8/22/2013	
<input type="checkbox"/>	4223080	A	AMC51411		682	140.00	2014;\$140	2856623	REBERT	1	<input type="checkbox"/>		A		ACCP				1962163	101360.00	8/22/2013 10:17			8/22/2013	
<input type="checkbox"/>	4223081	A	AMC51412		682	140.00	2014;\$140	2856623	REBERT	1	<input type="checkbox"/>		A		ACCP				1962163	101360.00	8/22/2013 10:17			8/22/2013	
<input type="checkbox"/>	4223082	A	AMC51413		682	140.00	2014;\$140	2856623	REBERT	1	<input type="checkbox"/>		A		ACCP				1962163	101360.00	8/22/2013 10:17			8/22/2013	
<input type="checkbox"/>	4223083	A	AMC51414		682	140.00	2014;\$140	2856623	REBERT	1	<input type="checkbox"/>		A		ACCP				1962163	101360.00	8/22/2013 10:17			8/22/2013	
<input type="checkbox"/>	4223084	A	AMC51415		682	140.00	2014;\$140	2856623	REBERT	1	<input type="checkbox"/>		A		ACCP				1962163	101360.00	8/22/2013 10:17			8/22/2013	
<input type="checkbox"/>	4223085	A	AMC51416		682	140.00	2014;\$140	2856623	REBERT	1	<input type="checkbox"/>		A		ACCP				1962163	101360.00	8/22/2013 10:17			8/22/2013	
<input checked="" type="checkbox"/>	4223086	A	AMC51417		682	140.00	2014;\$140	2856623	REBERT	1	<input type="checkbox"/>		A		ACCP				1962163	101360.00	8/22/2013 10:17			8/22/2013	
<input checked="" type="checkbox"/>	4223087	A	AMC51418		682	140.00	2014;\$140	2856623	REBERT	1	<input type="checkbox"/>		A		ACCP				1962163	101360.00	8/22/2013 10:17			8/22/2013	
<input checked="" type="checkbox"/>	4223088	A	AMC51419		682	140.00	2014;\$140	2856623	REBERT	1	<input type="checkbox"/>		A		ACCP				1962163	101360.00	8/22/2013 10:17			8/22/2013	
<input checked="" type="checkbox"/>	4223089	A	AMC51420		682	140.00	2014;\$140	2856623	REBERT	1	<input type="checkbox"/>		A		ACCP				1962163	101360.00	8/22/2013 10:17			8/22/2013	
<input type="checkbox"/>	4223090	A	AMC51421		682	140.00	2014;\$140	2856623	REBERT	1	<input type="checkbox"/>		A		ACCP				1962163	101360.00	8/22/2013 10:18			8/22/2013	
<input type="checkbox"/>	4223091	A	AMC51422		682	140.00	2014;\$140	2856623	REBERT	1	<input type="checkbox"/>		A		ACCP				1962163	101360.00	8/22/2013 10:18			8/22/2013	
<input type="checkbox"/>	4223092	A	AMC51423		682	140.00	2014;\$140	2856623	REBERT	1	<input type="checkbox"/>		A		ACCP				1962163	101360.00	8/22/2013 10:18			8/22/2013	
<input type="checkbox"/>	4223093	A	AMC51424		682	140.00	2014;\$140	2856623	REBERT	1	<input type="checkbox"/>		A		ACCP				1962163	101360.00	8/22/2013 10:18			8/22/2013	
<input type="checkbox"/>	4223094	A	AMC51425		682	140.00	2014;\$140	2856623	REBERT	1	<input type="checkbox"/>		A		ACCP				1962163	101360.00	8/22/2013 10:18			8/22/2013	
<input type="checkbox"/>	4223095	A	AMC51426		682	140.00	2014;\$140	2856623	REBERT	1	<input type="checkbox"/>		A		ACCP				1962163	101360.00	8/22/2013 10:18			8/22/2013	
<input type="checkbox"/>	4223096	A	AMC51427		682	140.00	2014;\$140	2856623	REBERT	1	<input type="checkbox"/>		A		ACCP				1962163	101360.00	8/22/2013 10:18			8/22/2013	
<input type="checkbox"/>	4223097	A	AMC51428		682	140.00	2014;\$140	2856623	REBERT	1	<input type="checkbox"/>		A		ACCP				1962163	101360.00	8/22/2013 10:18			8/22/2013	

United States Department of the Interior

Bureau of Land Management

LANDS/RECREATION & PLANNING

ONE N CENTRAL AVE

PHOENIX, AZ 85004 -2203

Phone: 602-417-9200

Receipt

No:

2856623

<b>Transaction #:</b> 2942432	
<b>Date of Transaction:</b> 08/15/2013	
<b>CUSTOMER:</b>	
DECONCINI MCDONALD YETWIN & LACY 2525 E BROADWAY BLVD STE 200 TUCSON, AZ 85716-5300 US	

LINE #	QTY	DESCRIPTION	REMARKS	UNIT PRICE	TOTAL
1	1.00	LOCATABLE MINERALS / MINING CLAIMS-NOT NEW-UNADJUD, ONE AUTH NO. ONLY / MINING CLAIM MONEY RECEIVED CASES: AMC51409/\$101360.00	MAINT 2014/724	- n/a -	101360.00
<b>TOTAL:</b>					<b>\$101,360.00</b>

PAYMENT INFORMATION					
1	AMOUNT:	101345.00	POSTMARKED:	08/15/2013	
	TYPE:	CHECK	RECEIVED:	08/15/2013	
	CHECK NO:	005108			
	NAME:	DECONCINI MCDONALD YETWIN LACY PC 2525 E BROADWAY BLVD STE 200 TUCSON AZ 85716-5300 US			
2	AMOUNT:	15.00	POSTMARKED:	08/15/2013	
	TYPE:	CHECK	RECEIVED:	08/15/2013	
	CHECK NO:	050377			
	NAME:	DECONCINI MCDONALD YETWIN LACY PC 2525 E BROADWAY BLVD STE 200 TUCSON AZ 85716-5300 US			

REMARKS

This receipt was generated by the automated BLM Collections and Billing System and is a paper representation of a portion of the official electronic record contained therein.



**NOTICE!!**

**These documents have been scanned!**

**Do not place un-scanned documents beneath this notice!**

**Do not remove this notice from this file!**

GPO Jacket No. 560-102  
Print Order 61540  
Rise Business Services, LLC  
Job=AZ15 5/13/2019



Box Number= AZ15038



Claim Begin-End: AMC424350-AMC424391

6 Location Notices-Amendments and Supporting Documents



AZ15038-5

AMC423774-AMC424570

**INTERESTING CLAIM STATUS REPORT**

**INTERESTED**  
AUG 22 2013  
PB

DATA ENTERED

AUG 22 2013

MTP Checked by

GEO Checked by

BY: PB

LEAD SERIAL NUMBER

AMC

424350

thru

AMC

424391

**# OF CLAIMS & TYPE**

- # 42 LODE
- # \_\_\_\_\_ PLACER
- # \_\_\_\_\_ ASSOCIATION PLACER
- # \_\_\_\_\_ MILL SITE
- # \_\_\_\_\_ TUNNEL SITE

**CHARGES**

- Location Fee @ \$34 = \$ 1428
- Processing Fee @ \$15 = \$ 630
- Maintenance Fee @ \$140 = \$ 5880
- Overage (+) \$ \_\_\_\_\_
- Shortage (-) \$ \_\_\_\_\_
- Other Fees \$ \_\_\_\_\_
- TOTAL \$ 7938**

TOTAL CLAIM ACREAGE?

Great Majority 20.66 each

# OF LOCATORS? \_\_\_\_\_

**DOCUMENTS RECEIVED VIA -**

Over-the-Counter (X) Mail ( )

**TIMELY FILED?**

Yes (X) No ( )

**LEGAL DESCRIPTION -**

T 23S R 16E SEC 14 15 16 21 22 23

T \_\_\_\_\_ R \_\_\_\_\_ SEC \_\_\_\_\_

T \_\_\_\_\_ R \_\_\_\_\_ SEC \_\_\_\_\_

T \_\_\_\_\_ R \_\_\_\_\_ SEC \_\_\_\_\_

BLM ( ) FOREST SERVICE (X) SUBJ TO PL 359: Yes ( ) No ( )

WILDERNESS AREA: No (X) Yes ( )

**SPLIT ESTATE -** N/A ( ) SX ( ) PX ( ) SRHA ( ) OTHER ( )

Proper Notice Filed if Located on SHRA Lands? N/A ( ) Yes ( ) No ( )

**RECONVEYED MINERALS ON BLM LANDS REQUIRE OPENING ORDERS FROM 1944 TO 1993 -**

Open to Entry on: \_\_\_\_\_ N/A ( )

**COMMENTS/STATUS -** VOID ( ) PARTIALLY VOID ( ) PVT MINERALS ( ) WITHDRAWN LANDS ( )

OTHER ( ) \_\_\_\_\_

*Claimant acknowledges that portions of the following claims(s) site(s) may be void or voidable.*

Printed Name of Claimant \_\_\_\_\_

Signature of Claimant \_\_\_\_\_

\*\*\*\*\* FINAL ADJUDICATION \*\*\*\*\*

DATE

12/26/2013

INITIALS

TS

AMC121350

When Filed Return To:  
ARIZONA MINERALS, INC.

4500 S. CHERRY CREEK DR, SUITE 1040

DENVER, CO 80246

**LOCATION NOTICE FOR LODE MINING CLAIM**

NOTICE IS HEREBY GIVEN that the SHELL-145A lode mining claim has been located

By: ARIZONA MINERALS, INC.  
4500 S. CHERRY CREEK DR, SUITE 1040  
DENVER, CO 80246

RECEIVED  
BLM, AZ STATE OFFICE  
2013 JUL 12 A 11:43  
PHOENIX, AZ  
BLM  
Date  
Stamp

1240

The general course of this claim is EAST TO WEST and it is situated in the Harshaw & Patagonia Mining Districts, SANTA CRUZ County, Arizona. This claim is 900 feet long and 600 feet wide constituting 300 feet on each side of the centerline. This claim runs from the location monument on the centerline on which this location notice is posted approximately 20 feet in a(n) EASTERLY direction to the EAST end line and 880 feet in a(n) WESTERLY direction to the WEST end line. This claim is marked by six monuments, one at each corner and one at the center of each end line of the claim.

The location monument on which this notice is posted is situated within Section 15, Township 23 SOUTH, Range 16 EAST, from the Gila and Salt River Meridian, and this claim encompasses portions of the following quarter section (s), section (s), Township (s) and Range (s) NW ¼ & NE 1/4 of SECTION 15, T. 23S, R. 16E, from the Gila and Salt River Meridian, Arizona.

The locality of this claim with reference to some natural object or permanent monument and additional information (if any) concerning its locality are as follows: THE NORTHEAST CORNER of the claim is located 10410 feet WEST and 7928 feet SOUTH from the SOUTHWEST Corner of Section 6, T. 23S, R. 17E, from the Gila and Salt River Meridian, SANTA CRUZ COUNTY, AZ.

DATED AND POSTED on the ground this 20 day of JUN, 20 13.

WITNESS:

*[Handwritten signature]*

Arizona Minerals Inc.

BY:

*[Handwritten signature]*

AGENT: Darling Environmental & Surveying, Ltd.

9040 South Rita Road, Suite 2350

Tucson, AZ 85747

ANCI 24350

When Filed Return To:  
ARIZONA MINERALS, INC.

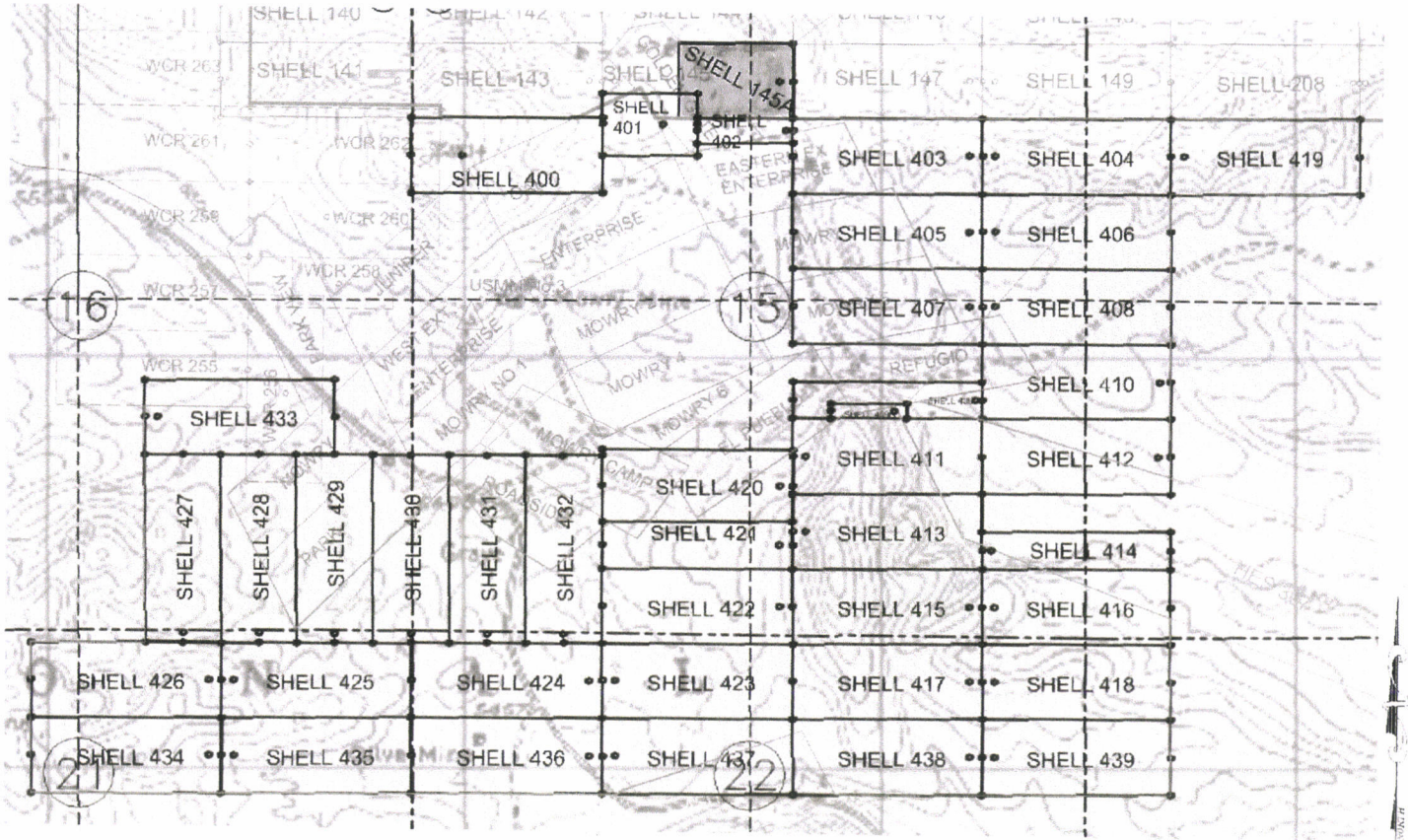
4500 S. CHERRY CREEK DR, SUITE 1040

DENVER, CO 80246

### MINING CLAIM MAP

1" = 1500'

LODE ( X ) PLACER ( )



1. The above map depicts the SHELL-145A mining claim, which is located in Section (s) 15, Township 23S, Range 16E, Gila and Salt River Meridian, SANTA CRUZ County, Arizona.
2. The types of corner and end center monuments and location monument used are as follows: 2"X2"X5' WOOD POSTS.
3. The bearings and distances in degrees and feet between claim corners are as depicted on the map or as stated on page 1 of this notice.

RECEIVED  
B.L.M. AZ STATE OFFICE  
2013 JUL 12 A 11:43  
PHOENIX, AZ  
AHC1124350

When Filed Return To:  
ARIZONA MINERALS, INC.


4500 S. CHERRY CREEK DR, SUITE 1040

DENVER, CO 80246

**LOCATION NOTICE FOR LODE MINING CLAIM**

NOTICE IS HEREBY GIVEN that the SHELL-400 lode mining claim has been located

By: ARIZONA MINERALS, INC.  
4500 S. CHERRY CREEK DR, SUITE 1040  
DENVER, CO 80246



The general course of this claim is WEST TO EAST and it is situated in the Harshaw & Patagonia Mining Districts, SANTA CRUZ County, Arizona. This claim is 1500 feet long and 600 feet wide constituting 300 feet on each side of the centerline. This claim runs from the location monument on the centerline on which this location notice is posted approximately 400 feet in a(n) WESTERLY direction to the WEST end line and 1100 feet in a(n) EASTERLY direction to the EAST end line. This claim is marked by six monuments, one at each corner and one at the center of each end line of the claim. The location monument on which this notice is posted is situated within Section 15, Township 23 SOUTH, Range 16 EAST, from the Gila and Salt River Meridian, and this claim encompasses portions of the following quarter section (s), section (s), Township (s) and Range (s) NE 1/4 of SECTION 16, T. 23S, R. 16E, & NW 1/4 of SECTION 15, T. 23S, R. 16E, from the Gila and Salt River Meridian, Arizona.

The locality of this claim with reference to some natural object or permanent monument and additional information (if any) concerning its locality are as follows: THE NORTHEAST CORNER of the claim is located 11904 feet WEST and 8544 feet SOUTH from the SOUTHWEST Corner of Section 6, T. 23S, R. 17E, from the Gila and Salt River Meridian, SANTA CRUZ COUNTY, AZ.

DATED AND POSTED on the ground this 20 day of JUN, 2013

WITNESS: [Signature]

Arizona Minerals Inc.  
BY: [Signature]  
AGENT: Darling Environmental & Surveying, Ltd.  
9040 South Rita Road, Suite 2350  
Tucson, AZ 85747

AMC 424351

When Filed Return To:  
ARIZONA MINERALS, INC.

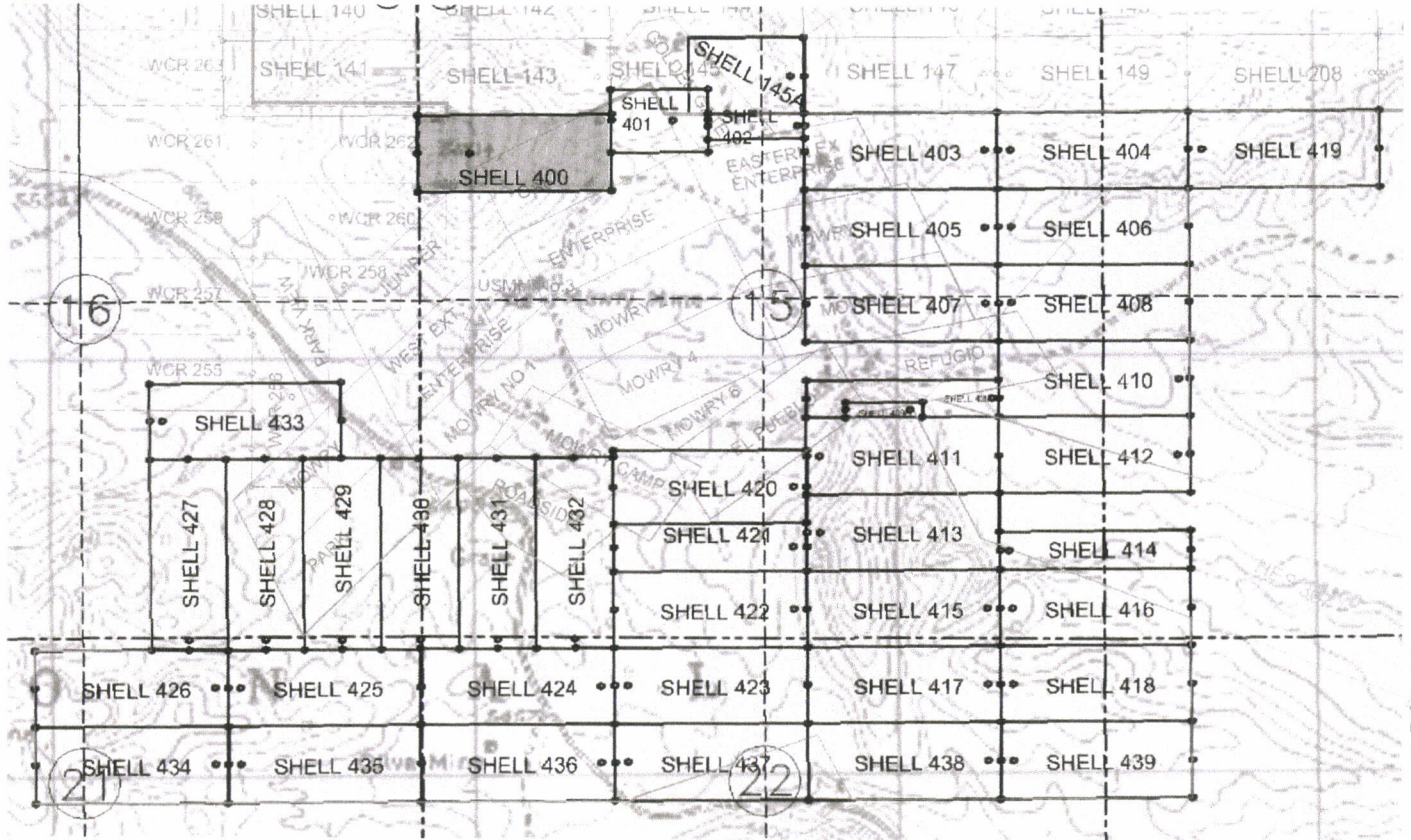
4500 S. CHERRY CREEK DR, SUITE 1040

DENVER, CO 80246

### MINING CLAIM MAP

1" = 1500'

LODE (X) PLACER ( )



1. The above map depicts the SHELL-400 mining claim, which is located in Section (s) 15 & 16, Township 23S, Range 16E, Gila and Salt River Meridian, SANTA CRUZ County, Arizona.
2. The types of corner and end center monuments and location monument used are as follows: 2"X2"X5' WOOD POSTS.
3. The bearings and distances in degrees and feet between claim corners are as depicted on the map or as stated on page 1 of this notice.

RECEIVED  
B.L.M. AZ STATE OFFICE  
2013 JUL 12 A 11:43  
PHOENIX, AZ  
ANICH24351

When Filed Return To:  
ARIZONA MINERALS, INC.


4500 S. CHERRY CREEK DR, SUITE 1040

DENVER, CO 80246

**LOCATION NOTICE FOR LODE MINING CLAIM**

NOTICE IS HEREBY GIVEN that the SHELL-401 lode mining claim  
has been located

By: ARIZONA MINERALS, INC.  
4500 S. CHERRY CREEK DR, SUITE 1040  
DENVER, CO 80246



The general course of this claim is EAST TO WEST and it is situated in the Harshaw & Patagonia Mining Districts, SANTA CRUZ County, Arizona. This claim is 750 feet long and 500 feet wide constituting 250 feet on each side of the centerline. This claim runs from the location monument on the centerline on which this location notice is posted approximately 275 feet in a(n) EASTERLY direction to the EAST end line and 475 feet in a(n) WESTERLY direction to the WEST end line. This claim is marked by six monuments, one at each corner and one at the center of each end line of the claim. The location monument on which this notice is posted is situated within Section 15, Township 23 SOUTH, Range 16 EAST, from the Gila and Salt River Meridian, and this claim encompasses portions of the following quarter section (s), section (s), Township (s) and Range (s) NW 1/4 of SECTION 15, T. 23S, R. 16E, from the Gila and Salt River Meridian, Arizona.

The locality of this claim with reference to some natural object or permanent monument and additional information (if any) concerning its locality are as follows: THE NORTHEAST CORNER of the claim is located 11186 feet WEST and 8336 feet SOUTH from the SOUTHWEST Corner of Section 6, T. 23S, R. 17E, from the Gila and Salt River Meridian, SANTA CRUZ COUNTY, AZ.

DATED AND POSTED on the ground this 20 day of JUN, 20 13.

WITNESS: [Signature]

Arizona Minerals Inc.  
BY: [Signature]  
AGENT: Darling Environmental & Surveying, Ltd.  
9040 South Rita Road, Suite 2350  
Tucson, AZ 85747

AHC424352

When Filed Return To:  
ARIZONA MINERALS, INC.

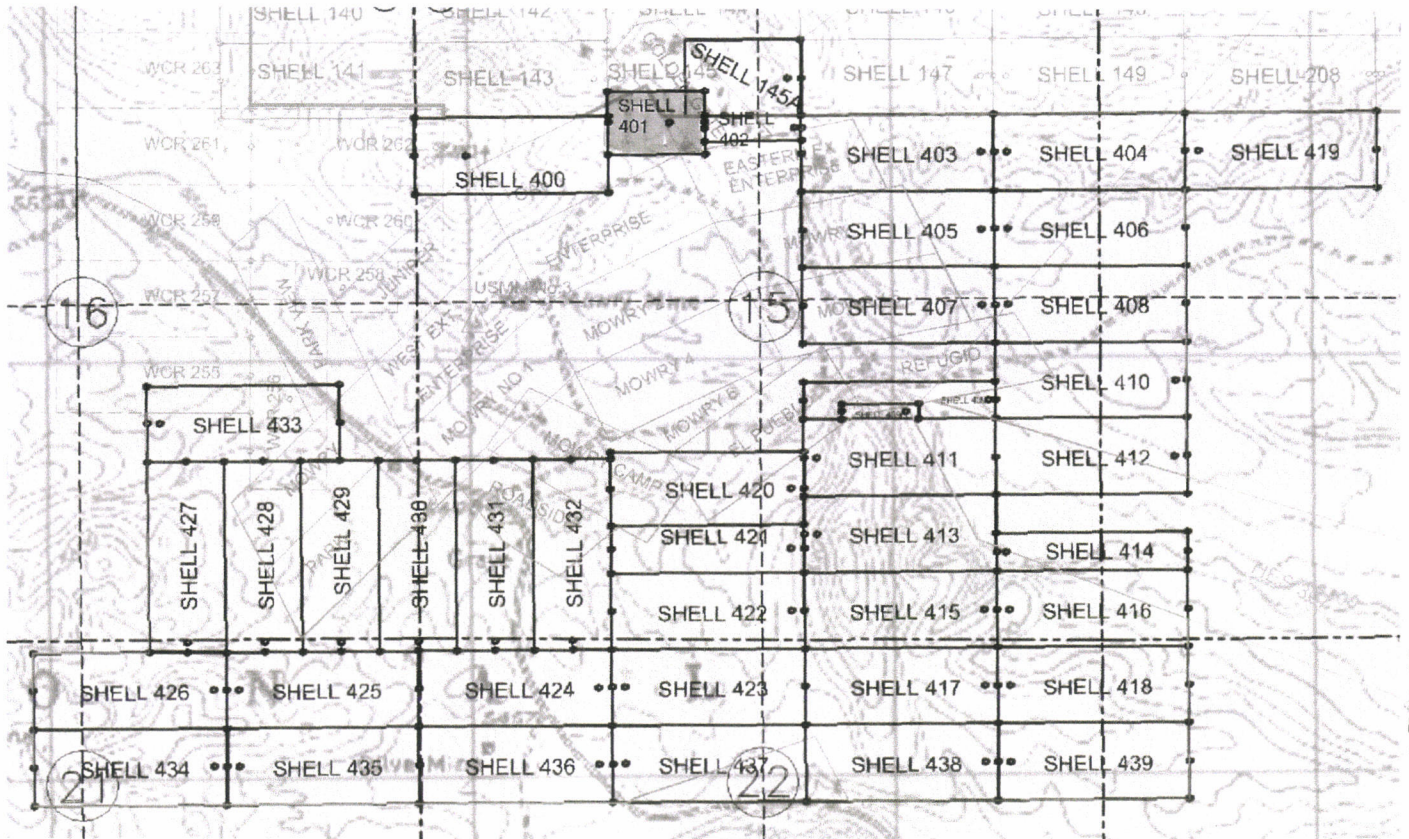
4500 S. CHERRY CREEK DR, SUITE 1040

DENVER, CO 80246

### MINING CLAIM MAP

1" = 1500'

LODE (X) PLACER ( )



1. The above map depicts the SHELL-401 mining claim, which is located in Section (s) 15, Township 23S, Range 16E, Gila and Salt River Meridian, SANTA CRUZ County, Arizona.
2. The types of corner and end center monuments and location monument used are as follows: 2"X2"X5' WOOD POSTS.
3. The bearings and distances in degrees and feet between claim corners are as depicted on the map or as stated on page 1 of this notice.

RECEIVED  
B.L.M. AZ STATE OFFICE  
2013 JUL 12 A 11:43  
PHOENIX, AZ

AMC 424352



When Filed Return To:  
ARIZONA MINERALS, INC.

4500 S. CHERRY CREEK DR, SUITE 1040

DENVER, CO 80246

**LOCATION NOTICE FOR LODE MINING CLAIM**

NOTICE IS HEREBY GIVEN that the SHELL-402 lode mining claim has been located

By: ARIZONA MINERALS, INC.  
4500 S. CHERRY CREEK DR, SUITE 1040  
DENVER, CO 80246

RECEIVED  
B.L.M. AZ STATE OFFICE  
2013 JUL 12 A 11:43  
PHOENIX, AZ  
BLM  
Date  
Stamp

The general course of this claim is EAST TO WEST and it is situated in the Harshaw & Patagonia Mining Districts, SANTA CRUZ County, Arizona. This claim is 750 feet long and 200 feet wide constituting 100 feet on each side of the centerline. This claim runs from the location monument on the centerline on which this location notice is posted approximately 20 feet in a(n) EASTERLY direction to the EAST end line and 730 feet in a(n) WESTERLY direction to the WEST end line. This claim is marked by six monuments, one at each corner and one at the center of each end line of the claim.

The location monument on which this notice is posted is situated within Section 15, Township 23 SOUTH, Range 16 EAST, from the Gila and Salt River Meridian, and this claim encompasses portions of the following quarter section (s), section (s), Township (s) and Range (s) NW 1/4 & NE 1/4 of SECTION 15, T. 23S, R. 16E, from the Gila and Salt River Meridian, Arizona.

The locality of this claim with reference to some natural object or permanent monument and additional information (if any) concerning its locality are as follows: THE NORTHEAST CORNER of the claim is located 10406 feet WEST and 8528 feet SOUTH from the SOUTHWEST Corner of Section 6, T. 23S, R. 17E, from the Gila and Salt River Meridian, SANTA CRUZ COUNTY, AZ.

DATED AND POSTED on the ground this 20 day of JUN, 20 13.

WITNESS: [Signature]

Arizona Minerals Inc.

BY: [Signature]  
AGENT: Darling Environmental & Surveying, Ltd.

9040 South Rita Road, Suite 2350

Tucson, AZ 85747

AMC1124353

When Filed Return To:  
ARIZONA MINERALS, INC.

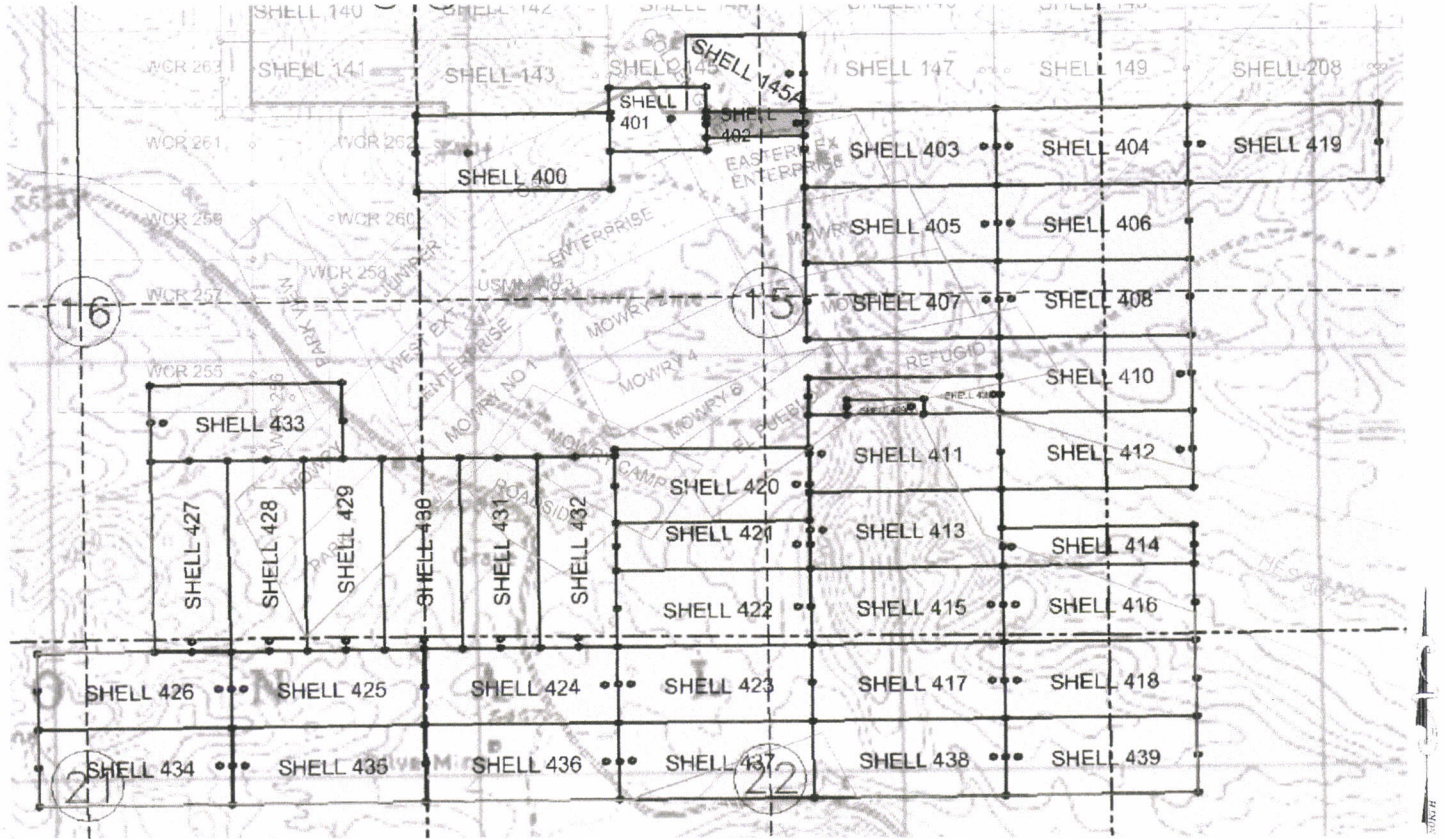
4500 S. CHERRY CREEK DR, SUITE 1040

DENVER, CO 80246

### MINING CLAIM MAP

1" = 1500'

LODE (X) PLACER ( )



1. The above map depicts the SHELL-402 mining claim, which is located in Section (s) 15, Township 23S, Range 16E, Gila and Salt River Meridian, SANTA CRUZ County, Arizona.
2. The types of corner and end center monuments and location monument used are as follows: 2"X2"X5' WOOD POSTS.
3. The bearings and distances in degrees and feet between claim corners are as depicted on the map or as stated on page 1 of this notice.

AN10424353  
RECEIVED  
B.L.M. AZ STATE OFFICE  
2013 JUL 12 A 11:43  
PHOENIX, AZ

When Filed Return To:  
ARIZONA MINERALS, INC.

4500 S. CHERRY CREEK DR, SUITE 1040

DENVER, CO 80246

**LOCATION NOTICE FOR LODE MINING CLAIM**

NOTICE IS HEREBY GIVEN that the SHELL-403 lode mining claim  
has been located

By: ARIZONA MINERALS, INC.  
4500 S. CHERRY CREEK DR, SUITE 1040  
DENVER, CO 80246

RECEIVED  
B.L.M. AZ STATE OFFICE  
2013 JUL 12 A 11:43  
PHOENIX, AZ  
BLM  
Date  
Stamp

The general course of this claim is EAST TO WEST and it is situated in the Harshaw & Patagonia Mining Districts, SANTA CRUZ County, Arizona. This claim is 1500 feet long and 600 feet wide constituting 300 feet on each side of the centerline. This claim runs from the location monument on the centerline on which this location notice is posted approximately 20 feet in a(n) EASTERLY direction to the EAST end line and 1480 feet in a(n) WESTERLY direction to the WEST end line. This claim is marked by six monuments, one at each corner and one at the center of each end line of the claim.

The location monument on which this notice is posted is situated within Section 15, Township 23 SOUTH, Range 16 EAST, from the Gila and Salt River Meridian, and this claim encompasses portions of the following quarter section (s), section (s), Township (s) and Range (s) NE 1/4 of SECTION 15, T. 23S, R. 16E, from the Gila and Salt River Meridian, Arizona.

The locality of this claim with reference to some natural object or permanent monument and additional information (if any) concerning its locality are as follows: THE NORTHEAST CORNER of the claim is located 8904 feet WEST and 8512 feet SOUTH from the SOUTHWEST Corner of Section 6, T. 23S, R. 17E, from the Gila and Salt River Meridian, SANTA CRUZ COUNTY, AZ.

DATED AND POSTED on the ground this 17 day of JUN, 20 13.

WITNESS: [Signature]

Arizona Minerals Inc.

BY: [Signature]

AGENT: Darling Environmental & Surveying, Ltd.

9040 South Rita Road, Suite 2350

Tucson, AZ 85747

AHC124354

When Filed Return To:  
ARIZONA MINERALS, INC.

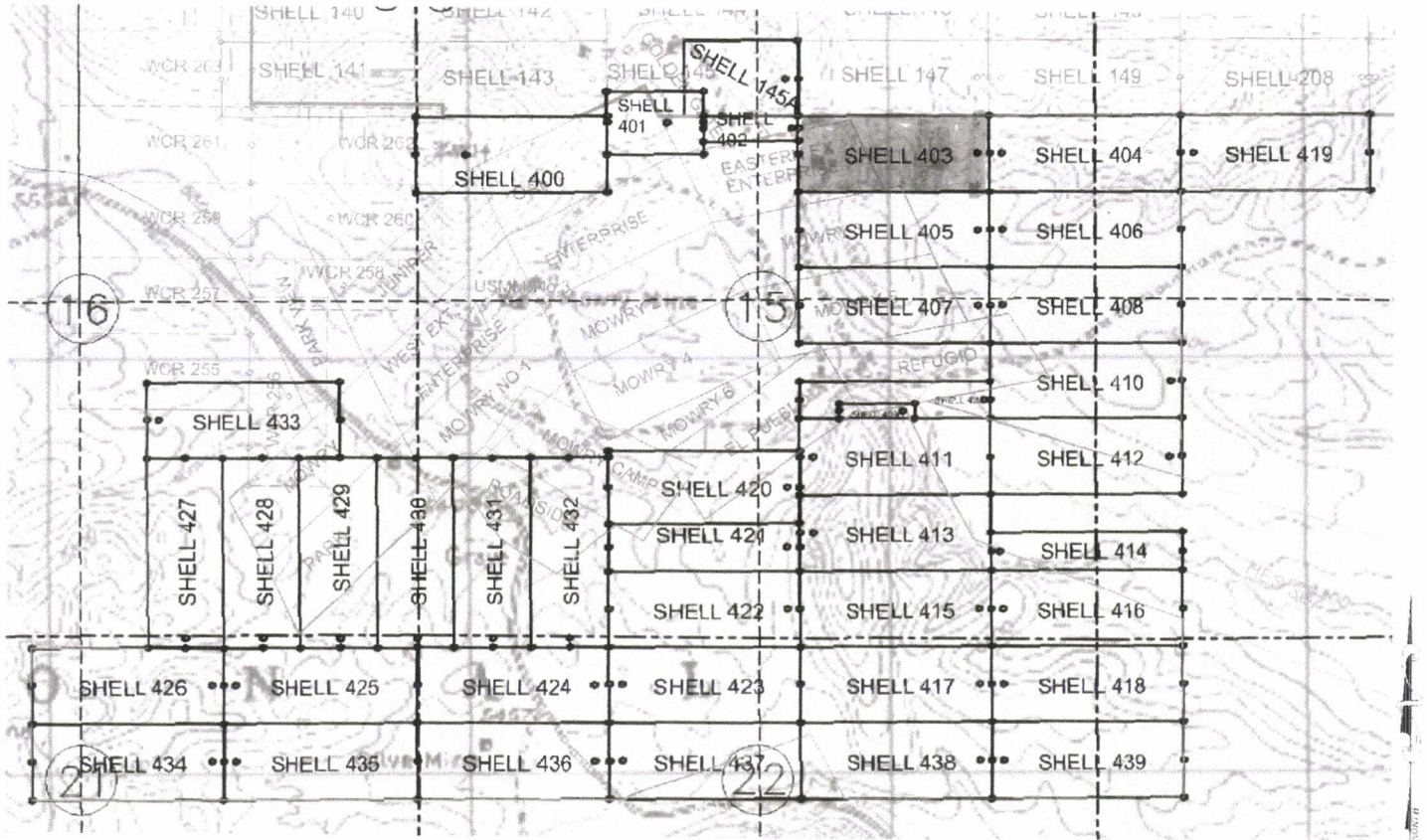
4500 S. CHERRY CREEK DR, SUITE 1040

DENVER, CO 80246

### MINING CLAIM MAP

1" = 1500'

LODE (X) PLACER ( )



1. The above map depicts the SHELL-403 mining claim, which is located in Section (s) 15, Township 23S, Range 16E, Gila and Salt River Meridian, SANTA CRUZ County, Arizona.
2. The types of corner and end center monuments and location monument used are as follows: 2"X2"X5' WOOD POSTS.
3. The bearings and distances in degrees and feet between claim corners are as depicted on the map or as stated on page 1 of this notice.

RECEIVED  
B.L.M. AZ STATE OFFICE  
2013 JUL 12 A 11:43  
PHOENIX, AZ

AIIC424354

When Filed Return To:  
ARIZONA MINERALS, INC.

4500 S. CHERRY CREEK DR, SUITE 1040

DENVER, CO 80246

**LOCATION NOTICE FOR LODE MINING CLAIM**

NOTICE IS HEREBY GIVEN that the SHELL-404 lode mining claim has been located

By: ARIZONA MINERALS, INC.  
4500 S. CHERRY CREEK DR, SUITE 1040  
DENVER, CO 80246

RECEIVED  
B.L.M. AZ STATE OFFICE  
2013 JUL 12 A 11:43  
PHOENIX, AZ  
BLM  
Date  
Stamp

The general course of this claim is WEST TO EAST and it is situated in the Harshaw & Patagonia Mining Districts, SANTA CRUZ County, Arizona. This claim is 1500 feet long and 600 feet wide constituting 300 feet on each side of the centerline. This claim runs from the location monument on the centerline on which this location notice is posted approximately 20 feet in a(n) WESTERLY direction to the WEST end line and 1480 feet in a(n) EASTERLY direction to the EAST end line. This claim is marked by six monuments, one at each corner and one at the center of each end line of the claim.

The location monument on which this notice is posted is situated within Section 15, Township 23 SOUTH, Range 16 EAST, from the Gila and Salt River Meridian, and this claim encompasses portions of the following quarter section (s), section (s), Township (s) and Range (s) NE 1/4 of SECTION 15, & NW 1/4 of SECTION 14, T. 23S, R. 16E, from the Gila and Salt River Meridian, Arizona.

The locality of this claim with reference to some natural object or permanent monument and additional information (if any) concerning its locality are as follows: THE NORTHEAST CORNER of the claim is located 7404 feet WEST and 8496 feet SOUTH from the SOUTHWEST Corner of Section 6, T. 23S, R. 17E, from the Gila and Salt River Meridian, SANTA CRUZ COUNTY, AZ.

DATED AND POSTED on the ground this 17 day of JUN, 20 13.

WITNESS: [Signature]

Arizona Minerals Inc.

BY: [Signature]

AGENT: Darling Environmental & Surveying, Ltd.

9040 South Rita Road, Suite 2350

Tucson, AZ 85747

AN10424355

When Filed Return To:  
ARIZONA MINERALS, INC.

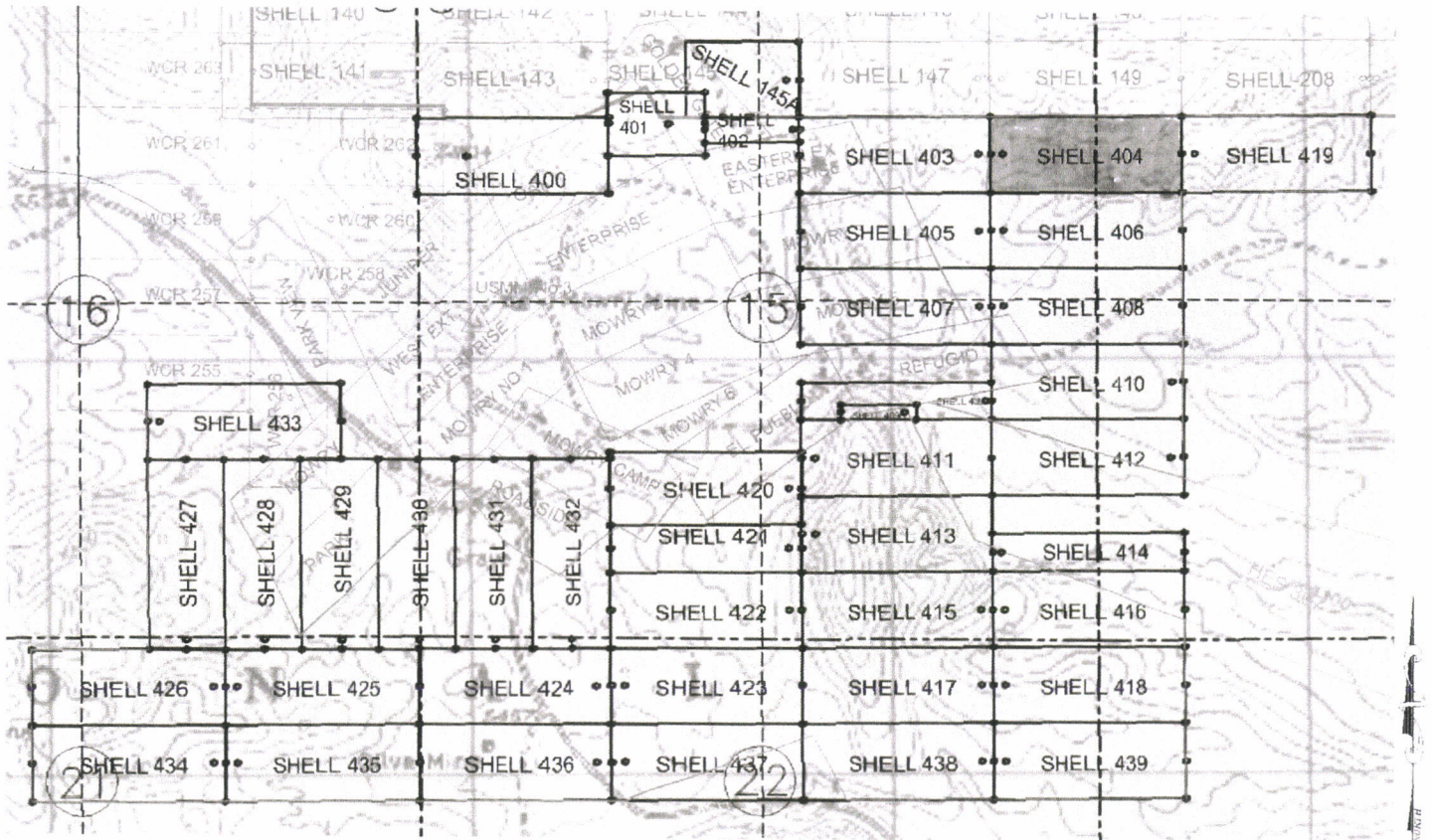
4500 S. CHERRY CREEK DR, SUITE 1040

DENVER, CO 80246

### MINING CLAIM MAP

1" = 1500'

LODE ( X ) PLACER ( )



1. The above map depicts the SHELL-404 mining claim, which is located in Section (s) 14 & 15, Township 23S, Range 16E, Gila and Salt River Meridian, SANTA CRUZ County, Arizona.
2. The types of corner and end center monuments and location monument used are as follows: 2"X2"X5' WOOD POSTS.
3. The bearings and distances in degrees and feet between claim corners are as depicted on the map or as stated on page 1 of this notice.

RECEIVED  
B.L.M. AZ STATE OFFICE  
2013 JUL 12 A 11:44  
PHOENIX, AZ

A110424355

When Filed Return To:  
ARIZONA MINERALS, INC.


4500 S. CHERRY CREEK DR, SUITE 1040

DENVER, CO 80246

**LOCATION NOTICE FOR LODE MINING CLAIM**

NOTICE IS HEREBY GIVEN that the SHELL-405 lode mining claim has been located

By: ARIZONA MINERALS, INC.  
4500 S. CHERRY CREEK DR, SUITE 1040  
DENVER, CO 80246



The general course of this claim is EAST TO WEST and it is situated in the Harshaw & Patagonia Mining Districts, SANTA CRUZ County, Arizona. This claim is 1500 feet long and 600 feet wide constituting 300 feet on each side of the centerline. This claim runs from the location monument on the centerline on which this location notice is posted approximately 20 feet in a(n) EASTERLY direction to the EAST end line and 1480 feet in a(n) WESTERLY direction to the WEST end line. This claim is marked by six monuments, one at each corner and one at the center of each end line of the claim.

The location monument on which this notice is posted is situated within Section 15, Township 23 SOUTH, Range 16 EAST, from the Gila and Salt River Meridian, and this claim encompasses portions of the following quarter section (s), section (s), Township (s) and Range (s) NE 1/4 of SECTION 15, T. 23S, R. 16E, from the Gila and Salt River Meridian, Arizona.

The locality of this claim with reference to some natural object or permanent monument and additional information (if any) concerning its locality are as follows: THE NORTHEAST CORNER of the claim is located 8898 feet WEST and 9112 feet SOUTH from the SOUTHWEST Corner of Section 6, T. 23S, R. 17E, from the Gila and Salt River Meridian, SANTA CRUZ COUNTY, AZ.

DATED AND POSTED on the ground this 17 day of JUN, 20 13.

WITNESS: [Signature]

Arizona Minerals Inc.  
BY: [Signature]  
AGENT: Darling Environmental & Surveying, Ltd.  
9040 South Rita Road, Suite 2350  
Tucson, AZ 85747

ANCI 24356

When Filed Return To:  
ARIZONA MINERALS, INC.

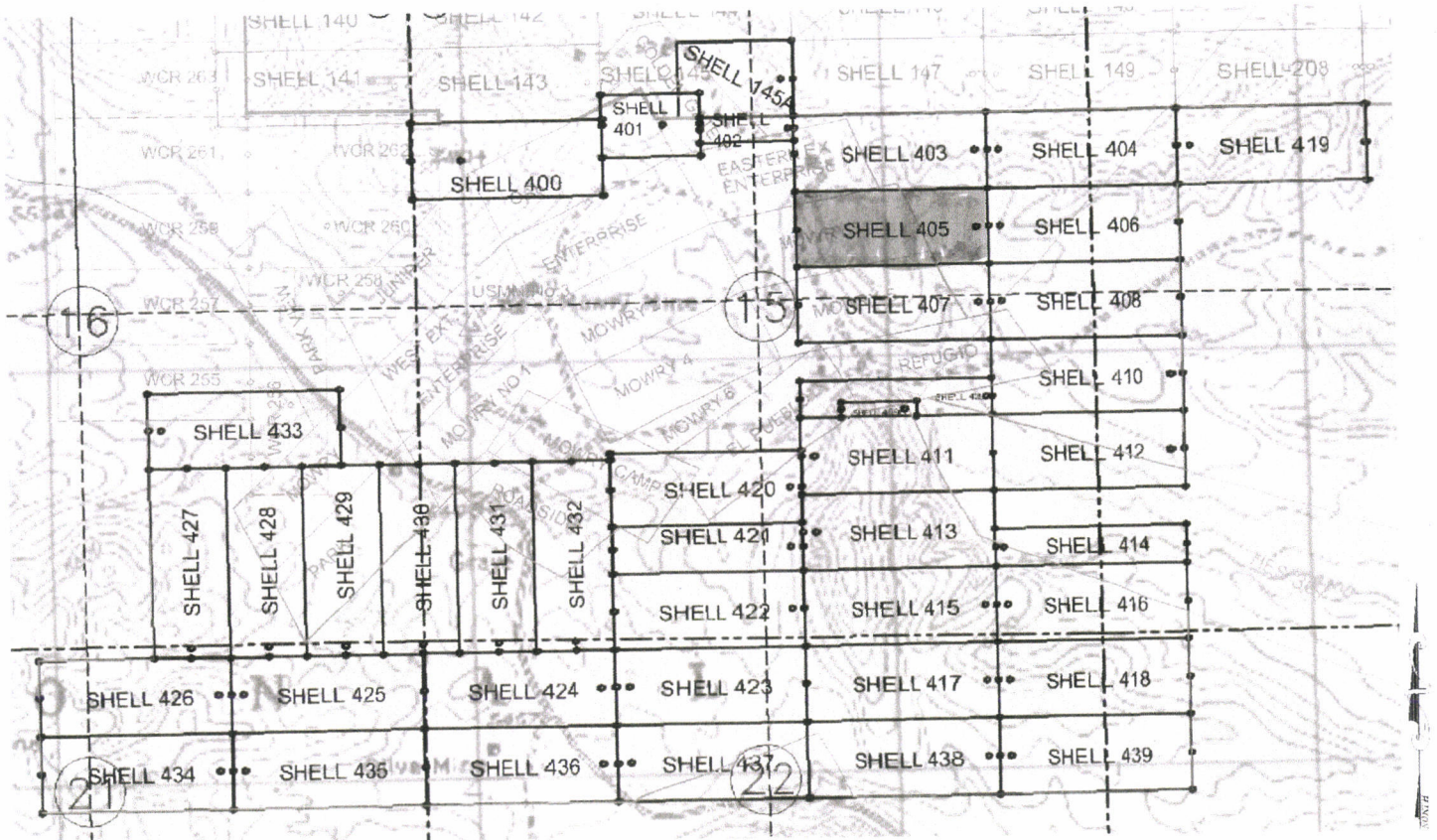
4500 S. CHERRY CREEK DR, SUITE 1040

DENVER, CO 80246

### MINING CLAIM MAP

1" = 1500'

LODE (X) PLACER ( )



1. The above map depicts the SHELL-405 mining claim, which is located in Section (s) 15, Township 23S, Range 16E, Gila and Salt River Meridian, SANTA CRUZ County, Arizona.
2. The types of corner and end center monuments and location monument used are as follows: 2"X2"X5' WOOD POSTS.
3. The bearings and distances in degrees and feet between claim corners are as depicted on the map or as stated on page 1 of this notice.

RECEIVED  
B.L.M. AZ STATE OFFICE  
2013 JUL 12 A 11:44  
PHOENIX, AZ

ATTORNEY 24356



When Filed Return To:  
ARIZONA MINERALS, INC.

4500 S. CHERRY CREEK DR, SUITE 1040

DENVER, CO 80246

**LOCATION NOTICE FOR LODE MINING CLAIM**

NOTICE IS HEREBY GIVEN that the SHELL-406 lode mining claim has been located

By: ARIZONA MINERALS, INC.  
4500 S. CHERRY CREEK DR, SUITE 1040  
DENVER, CO 80246

RECEIVED  
BLM, AZ STATE OFFICE  
2013 JUL 12 A 11:44  
PHOENIX, AZ  
BLM  
Date  
Stamp

The general course of this claim is WEST TO EAST and it is situated in the Harshaw & Patagonia Mining Districts, SANTA CRUZ County, Arizona. This claim is 1500 feet long and 600 feet wide constituting 300 feet on each side of the centerline. This claim runs from the location monument on the centerline on which this location notice is posted approximately 20 feet in a(n) WESTERLY direction to the WEST end line and 1480 feet in a(n) EASTERLY direction to the EAST end line. This claim is marked by six monuments, one at each corner and one at the center of each end line of the claim.

The location monument on which this notice is posted is situated within Section 15, Township 23 SOUTH, Range 16 EAST, from the Gila and Salt River Meridian, and this claim encompasses portions of the following quarter section (s), section (s), Township (s) and Range (s) NE 1/4 of SECTION 15, & NW 1/4 of SECTION 14, T. 23S, R. 16E, from the Gila and Salt River Meridian, Arizona.

The locality of this claim with reference to some natural object or permanent monument and additional information (if any) concerning its locality are as follows: THE NORTHEAST CORNER of the claim is located 7398 feet WEST and 9096 feet SOUTH from the SOUTHWEST Corner of Section 6, T. 23S, R. 17E, from the Gila and Salt River Meridian, SANTA CRUZ COUNTY, AZ.

DATED AND POSTED on the ground this 17 day of JUN, 20 13

WITNESS: [Signature]

Arizona Minerals, Inc.

BY: [Signature]

AGENT: Darling Environmental & Surveying, Ltd.

9040 South Rita Road, Suite 2350

Tucson, AZ 85747

AMC424357

When Filed Return To:  
ARIZONA MINERALS, INC.

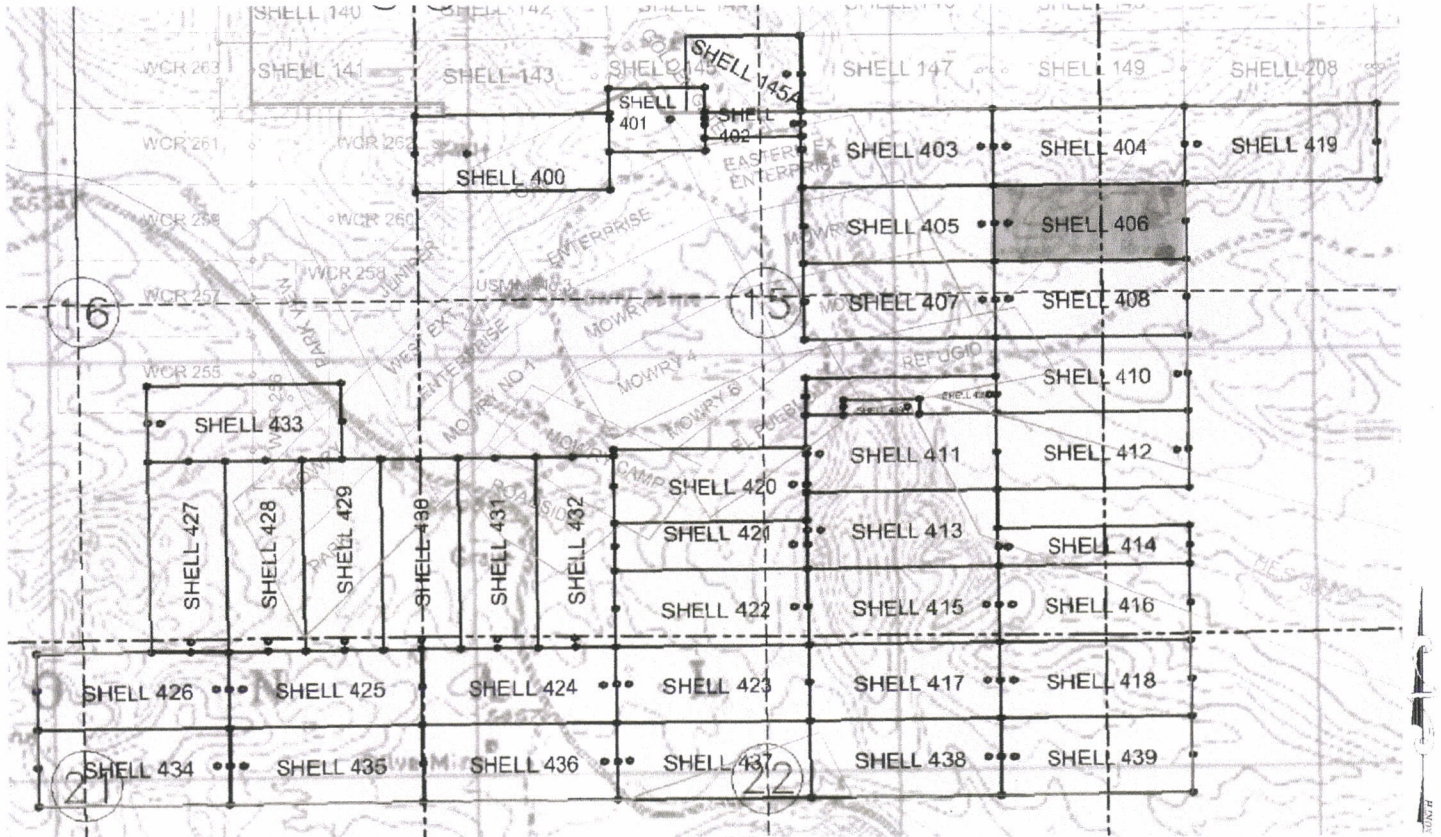
4500 S. CHERRY CREEK DR, SUITE 1040

DENVER, CO 80246

### MINING CLAIM MAP

1" = 1500'

LODE (X) PLACER ( )



1. The above map depicts the SHELL-406 mining claim, which is located in Section (s) 14 & 15, Township 23S, Range 16E, Gila and Salt River Meridian, SANTA CRUZ County, Arizona.
2. The types of corner and end center monuments and location monument used are as follows: 2"X2"X5' WOOD POSTS.
3. The bearings and distances in degrees and feet between claim corners are as depicted on the map or as stated on page 1 of this notice.

RECEIVED  
B.L.M. AZ STATE OFFICE  
2013 JUL 12 A 11:44  
PHOENIX, AZ  
A110424357

When Filed Return To:  
ARIZONA MINERALS, INC.

4500 S. CHERRY CREEK DR, SUITE 1040

DENVER, CO 80246

**LOCATION NOTICE FOR LODE MINING CLAIM**

NOTICE IS HEREBY GIVEN that the SHELL-407 lode mining claim has been located

By: ARIZONA MINERALS, INC.  
4500 S. CHERRY CREEK DR, SUITE 1040  
DENVER, CO 80246

RECEIVED  
B.L.M. AZ STATE OFFICE  
2013 JUL 12 A 11:44  
PHOENIX, AZ  
BLM  
Date  
Stamp

The general course of this claim is EAST TO WEST and it is situated in the Harshaw & Patagonia Mining Districts, SANTA CRUZ County, Arizona. This claim is 1500 feet long and 600 feet wide constituting 300 feet on each side of the centerline. This claim runs from the location monument on the centerline on which this location notice is posted approximately 20 feet in a(n) EASTERLY direction to the EAST end line and 1480 feet in a(n) WESTERLY direction to the WEST end line. This claim is marked by six monuments, one at each corner and one at the center of each end line of the claim.

The location monument on which this notice is posted is situated within Section 15, Township 23 SOUTH, Range 16 EAST, from the Gila and Salt River Meridian, and this claim encompasses portions of the following quarter section (s), section (s), Township (s) and Range (s) NE 1/4 & SE 1/4 of SECTION 15, T. 23S, R. 16E, from the Gila and Salt River Meridian, Arizona.

The locality of this claim with reference to some natural object or permanent monument and additional information (if any) concerning its locality are as follows: THE NORTHEAST CORNER of the claim is located 8891 feet WEST and 9712 feet SOUTH from the SOUTHWEST Corner of Section 6, T. 23S, R. 17E, from the Gila and Salt River Meridian, SANTA CRUZ COUNTY, AZ.

DATED AND POSTED on the ground this 17 day of JUN, 20 13.

WITNESS: [Signature]

Arizona Minerals Inc.

BY: [Signature]

AGENT: Darling Environmental & Surveying, Ltd.

9040 South Rita Road, Suite 2350

Tucson, AZ 85747

AMC121350

When Filed Return To:  
ARIZONA MINERALS, INC.

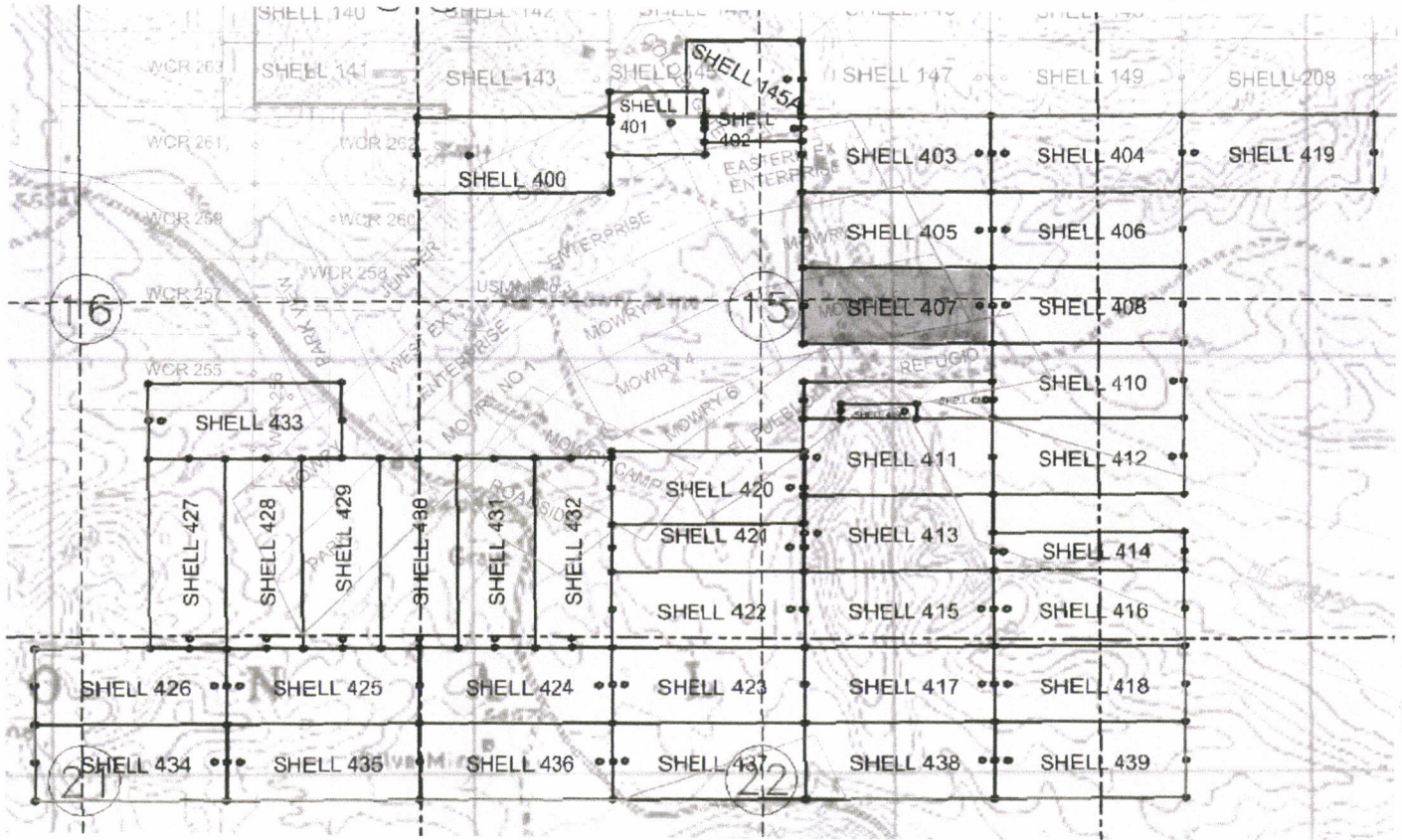
4500 S. CHERRY CREEK DR, SUITE 1040

DENVER, CO 80246

### MINING CLAIM MAP

1" = 1500'

LODE ( X ) PLACER ( )



1. The above map depicts the SHELL-407 mining claim, which is located in Section (s) 15, Township 23S, Range 16E, Gila and Salt River Meridian, SANTA CRUZ County, Arizona.
2. The types of corner and end center monuments and location monument used are as follows: 2"X2"X5' WOOD POSTS.
3. The bearings and distances in degrees and feet between claim corners are as depicted on the map or as stated on page 1 of this notice.

RECEIVED  
B.L.M. AZ STATE OFFICE  
2013 JUL 12 A 11: 44  
PHOENIX, AZ  
A110124358

When Filed Return To:  
ARIZONA MINERALS, INC.

4500 S. CHERRY CREEK DR, SUITE 1040

DENVER, CO 80246

**LOCATION NOTICE FOR LODE MINING CLAIM**

NOTICE IS HEREBY GIVEN that the SHELL-408 lode mining claim has been located

By: ARIZONA MINERALS, INC.  
4500 S. CHERRY CREEK DR, SUITE 1040  
DENVER, CO 80246

RECEIVED  
B.L.M. AZ STATE OFFICE  
2013 JUL 12 A 11:44  
PHOENIX, AZ  
BLM  
Date  
Stamp

The general course of this claim is WEST TO EAST and it is situated in the Harshaw & Patagonia Mining Districts, SANTA CRUZ County, Arizona. This claim is 1500 feet long and 600 feet wide constituting 300 feet on each side of the centerline. This claim runs from the location monument on the centerline on which this location notice is posted approximately 20 feet in a(n) WESTERLY direction to the WEST end line and 1480 feet in a(n) EASTERLY direction to the EAST end line. This claim is marked by six monuments, one at each corner and one at the center of each end line of the claim.

The location monument on which this notice is posted is situated within Section 15, Township 23 SOUTH, Range 16 EAST, from the Gila and Salt River Meridian, and this claim encompasses portions of the following quarter section (s), section (s), Township (s) and Range (s) NE 1/4 & SE 1/4 of SECTION 15, & NW 1/4 & SW 1/4 of SECTION 14, T. 23S, R. 16E, from the Gila and Salt River Meridian, Arizona.

The locality of this claim with reference to some natural object or permanent monument and additional information (if any) concerning its locality are as follows: THE NORTHEAST CORNER of the claim is located 7391 feet WEST and 9696 feet SOUTH from the SOUTHWEST Corner of Section 6, T. 23S, R. 17E, from the Gila and Salt River Meridian, SANTA CRUZ COUNTY, AZ.

DATED AND POSTED on the ground this 17 day of JUN, 20 13.

WITNESS: [Signature]

Arizona Minerals Inc.

BY: [Signature]  
AGENT: Darling Environmental & Surveying, Ltd.  
9040 South Rita Road, Suite 2350  
Tucson, AZ 85747

AMC 1124359

When Filed Return To:  
ARIZONA MINERALS, INC.

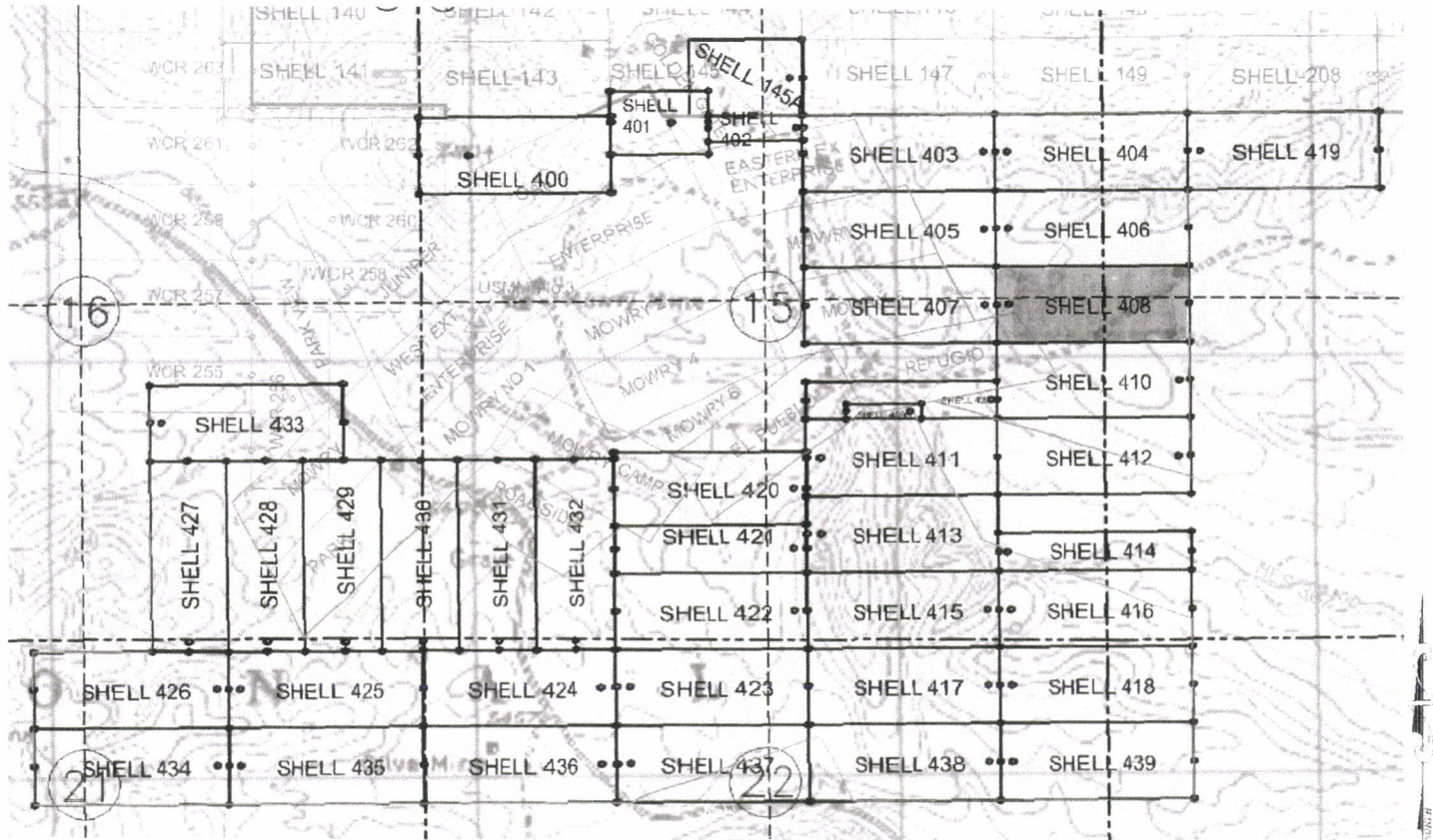
4500 S. CHERRY CREEK DR, SUITE 1040

DENVER, CO 80246

### MINING CLAIM MAP

1" = 1500'

LODE (X) PLACER ( )



1. The above map depicts the SHELL-408 mining claim, which is located in Section (s) 14 & 15, Township 23S, Range 16E, Gila and Salt River Meridian, SANTA CRUZ County, Arizona.
2. The types of corner and end center monuments and location monument used are as follows: 2"X2"X5' WOOD POSTS.
3. The bearings and distances in degrees and feet between claim corners are as depicted on the map or as stated on page 1 of this notice.

RECEIVED  
B.L.M. AZ STATE OFFICE  
2013 JUL 12 A 11:44  
PHOENIX, AZ  
AN0424359

When Filed Return To:  
ARIZONA MINERALS, INC.

4500 S. CHERRY CREEK DR, SUITE 1040

DENVER, CO 80246

**LOCATION NOTICE FOR LODE MINING CLAIM**

NOTICE IS HEREBY GIVEN that the SHELL-409 lode mining claim has been located

By: ARIZONA MINERALS, INC.  
4500 S. CHERRY CREEK DR, SUITE 1040  
DENVER, CO 80246


RECEIVED  
B.L.M. AZ STATE OFFICE  
2013 JUL 12 A 11:44  
PHOENIX, AZ  
BLM  
Date  
Stamp


The general course of this claim is EAST TO WEST and it is situated in the Harshaw & Patagonia Mining Districts, SANTA CRUZ County, Arizona. This claim is 1500 feet long and 300 feet wide constituting 150 feet on each side of the centerline. This claim runs from the location monument on the centerline on which this location notice is posted approximately 20 feet in a(n) EASTERLY direction to the EAST end line and 1480 feet in a(n) WESTERLY direction to the WEST end line. This claim is marked by six monuments, one at each corner and one at the center of each end line of the claim.

The location monument on which this notice is posted is situated within Section 15, Township 23 SOUTH, Range 16 EAST, from the Gila and Salt River Meridian, and this claim encompasses portions of the following quarter section (s), section (s), Township (s) and Range (s) SE 1/4 of SECTION 15, T. 23S, R. 16E, from the Gila and Salt River Meridian, Arizona.

The locality of this claim with reference to some natural object or permanent monument and additional information (if any) concerning its locality are as follows: THE NORTHEAST CORNER of the claim is located 8881 feet WEST and 10612 feet SOUTH from the SOUTHWEST Corner of Section 6, T. 23S, R. 17E, from the Gila and Salt River Meridian, SANTA CRUZ COUNTY, AZ.

DATED AND POSTED on the ground this 18 day of JUN, 20 13.

WITNESS: 

Arizona Minerals Inc.  
BY:   
AGENT: Darling Environmental & Surveying, Ltd.  
9040 South Rita Road, Suite 2350  
Tucson, AZ 85747

AMC 424360

When Filed Return To:  
ARIZONA MINERALS, INC.

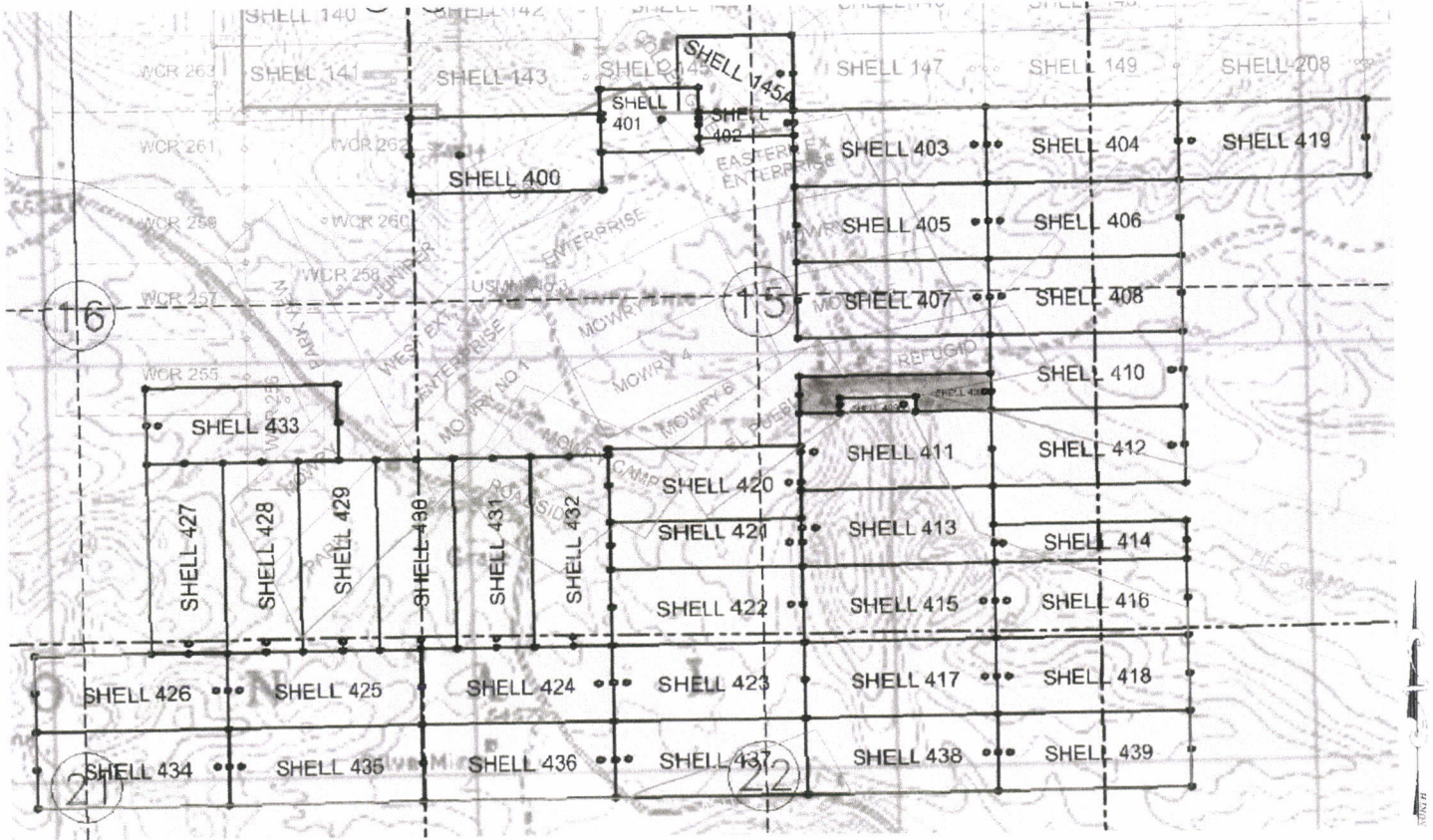
4500 S. CHERRY CREEK DR, SUITE 1040

DENVER, CO 80246

### MINING CLAIM MAP

1" = 1500'

LODE (X) PLACER ( )



1. The above map depicts the SHELL-409 mining claim, which is located in Section (s) 15, Township 23S, Range 16E, Gila and Salt River Meridian, SANTA CRUZ County, Arizona.
2. The types of corner and end center monuments and location monument used are as follows: 2"X2"X5' WOOD POSTS.
3. The bearings and distances in degrees and feet between claim corners are as depicted on the map or as stated on page 1 of this notice.

RECEIVED  
B.L.M. AZ STATE OFFICE  
2013 JUL 12 A 11: 44  
PHOENIX, AZ  
A1101124360



When Filed Return To:  
ARIZONA MINERALS, INC.

4500 S. CHERRY CREEK DR, SUITE 1040

DENVER, CO 80246

**LOCATION NOTICE FOR LODE MINING CLAIM**

NOTICE IS HEREBY GIVEN that the SHELL-409A lode mining claim has been located

By: ARIZONA MINERALS, INC.  
4500 S. CHERRY CREEK DR, SUITE 1040  
DENVER, CO 80246

RECEIVED  
BLM, AZ STATE OFFICE  
2013 JUL 12 A 11:44  
PHOENIX, AZ  
BLM  
Date  
Stamp

The general course of this claim is EAST TO WEST and it is situated in the Harshaw & Patagonia Mining Districts, SANTA CRUZ County, Arizona. This claim is 600 feet long and 120 feet wide constituting 60 feet on each side of the centerline. This claim runs from the location monument on the centerline on which this location notice is posted approximately 100 feet in a(n) EASTERLY direction to the EAST end line and 500 feet in a(n) WESTERLY direction to the WEST end line. This claim is marked by six monuments, one at each corner and one at the center of each end line of the claim. The location monument on which this notice is posted is situated within Section 15, Township 23 SOUTH, Range 16 EAST, from the Gila and Salt River Meridian, and this claim encompasses portions of the following quarter section (s), section (s), Township (s) and Range (s) SE 1/4 of SECTION 15, T. 23S, R. 16E, from the Gila and Salt River Meridian, Arizona.

The locality of this claim with reference to some natural object or permanent monument and additional information (if any) concerning its locality are as follows: THE NORTHEAST CORNER of the claim is located 9480 feet WEST and 10799 feet SOUTH from the SOUTHWEST Corner of Section 6, T. 23S, R. 17E, from the Gila and Salt River Meridian, SANTA CRUZ COUNTY, AZ.

DATED AND POSTED on the ground this 20 day of JUN, 20 13.

WITNESS: [Signature]

Arizona Minerals Inc.

BY: [Signature]

AGENT: Darling Environmental & Surveying, Ltd.

9040 South Rita Road, Suite 2350

Tucson, AZ 85747

ARIZONA 24361

When Filed Return To:  
ARIZONA MINERALS, INC.

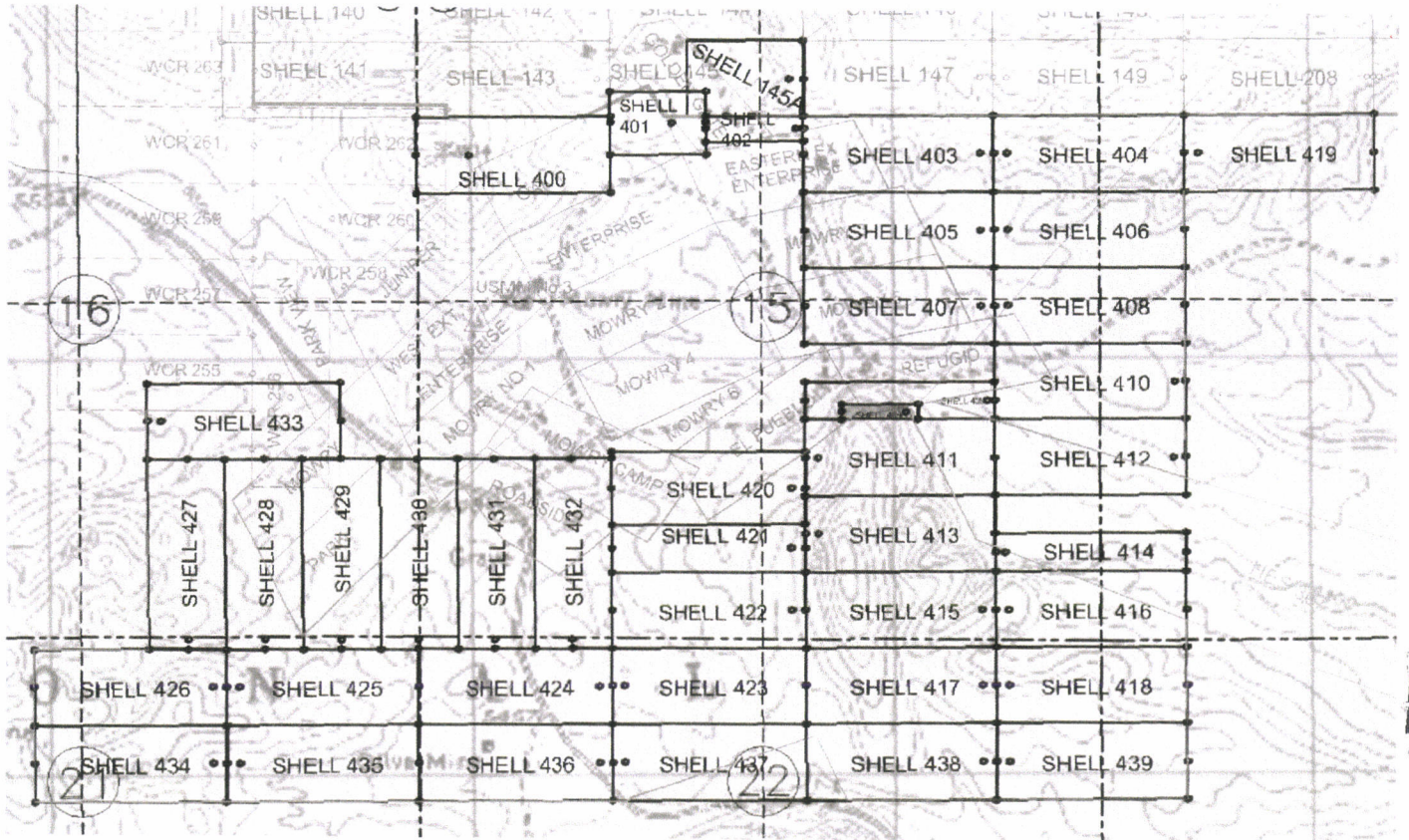
4500 S. CHERRY CREEK DR, SUITE 1040

DENVER, CO 80246

### MINING CLAIM MAP

1" = 1500'

LODE (X) PLACER ( )



1. The above map depicts the SHELL-409A mining claim, which is located in Section (s) 15, Township 23S, Range 16E, Gila and Salt River Meridian, SANTA CRUZ County, Arizona.
2. The types of corner and end center monuments and location monument used are as follows: 2"X2"X5' WOOD POSTS.
3. The bearings and distances in degrees and feet between claim corners are as depicted on the map or as stated on page 1 of this notice.

AMC 124361  
RECEIVED  
B.L.M. AZ STATE OFFICE  
2013 JUL 12 A 11:44  
PHOENIX, AZ

When Filed Return To:  
ARIZONA MINERALS, INC.

4500 S. CHERRY CREEK DR, SUITE 1040

DENVER, CO 80246

**LOCATION NOTICE FOR LODE MINING CLAIM**

NOTICE IS HEREBY GIVEN that the SHELL-410 lode mining claim has been located

By: ARIZONA MINERALS, INC.  
4500 S. CHERRY CREEK DR, SUITE 1040  
DENVER, CO 80246

RECEIVED  
B.L.M. AZ STATE OFFICE  
2013 JUL 12 A 11:44  
PHOENIX, AZ  
BLM  
Date  
Stamp

The general course of this claim is EAST TO WEST and it is situated in the Harshaw & Patagonia Mining Districts, SANTA CRUZ County, Arizona. This claim is 1500 feet long and 600 feet wide constituting 300 feet on each side of the centerline. This claim runs from the location monument on the centerline on which this location notice is posted approximately 20 feet in a(n) EASTERLY direction to the EAST end line and 1480 feet in a(n) WESTERLY direction to the WEST end line. This claim is marked by six monuments, one at each corner and one at the center of each end line of the claim.

The location monument on which this notice is posted is situated within Section 14, Township 23 SOUTH, Range 16 EAST, from the Gila and Salt River Meridian, and this claim encompasses portions of the following quarter section (s), section (s), Township (s) and Range (s) SE 1/4 of SECTION 15, & SW 1/4 of SECTION 14, T. 23S, R. 16E, from the Gila and Salt River Meridian, Arizona.

The locality of this claim with reference to some natural object or permanent monument and additional information (if any) concerning its locality are as follows: THE NORTHEAST CORNER of the claim is located 7385 feet WEST and 10296 feet SOUTH from the SOUTHWEST Corner of Section 6, T. 23S, R. 17E, from the Gila and Salt River Meridian, SANTA CRUZ COUNTY, AZ.

DATED AND POSTED on the ground this 11 day of JUL, 20 13.

WITNESS: [Signature]

Arizona Minerals Inc.

BY: [Signature]

AGENT: Darling Environmental & Surveying, Ltd.

9040 South Rita Road, Suite 2350

Tucson, AZ 85747

ANCI 211362

When Filed Return To:  
ARIZONA MINERALS, INC.

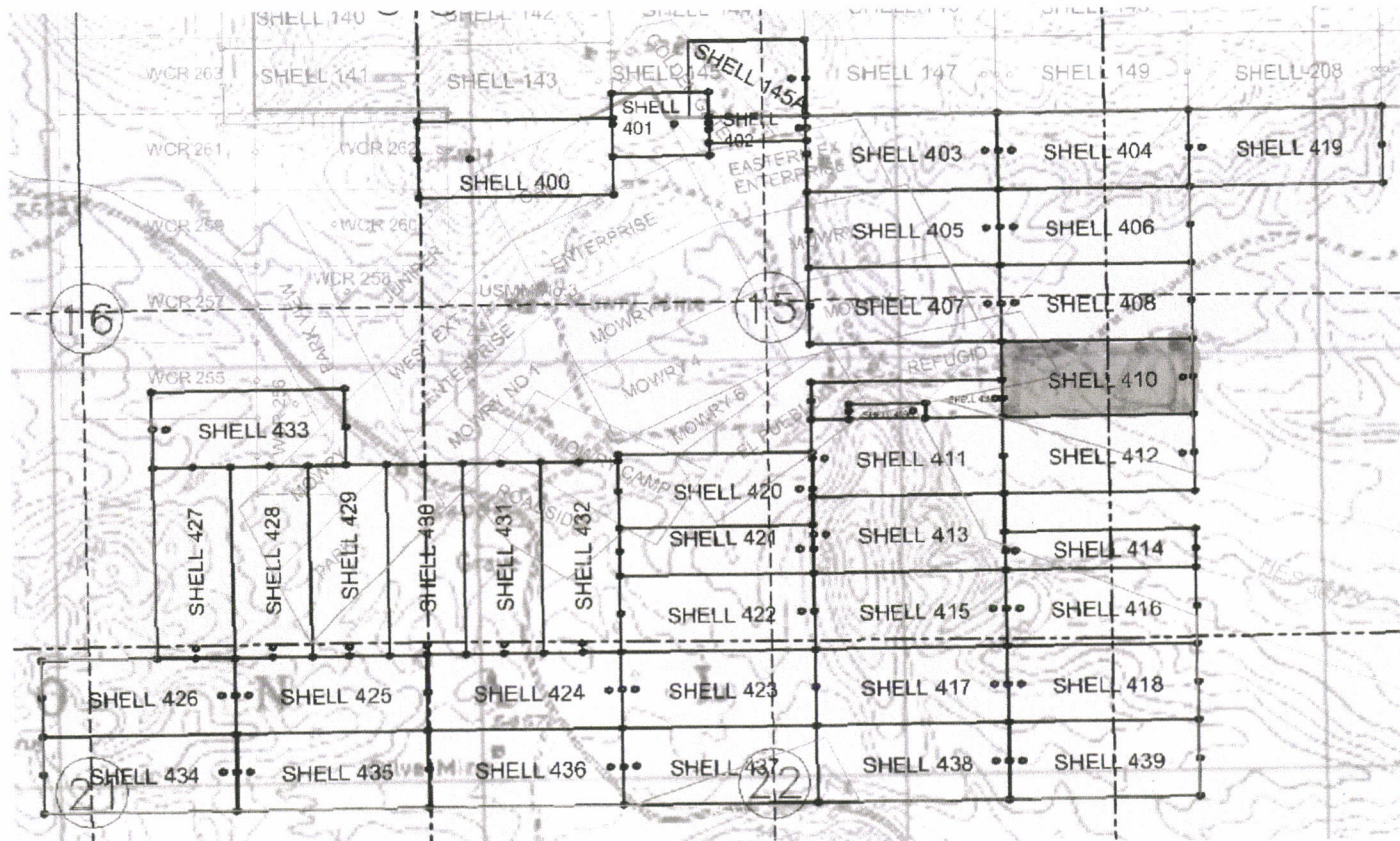
4500 S. CHERRY CREEK DR, SUITE 1040

DENVER, CO 80246

### MINING CLAIM MAP

1" = 1500'

LODE ( X ) PLACER ( )



1. The above map depicts the SHELL-410 mining claim, which is located in Section (s) 14 & 15, Township 23S, Range 16E, Gila and Salt River Meridian, SANTA CRUZ County, Arizona.
2. The types of corner and end center monuments and location monument used are as follows: 2"X2"X5' WOOD POSTS.
3. The bearings and distances in degrees and feet between claim corners are as depicted on the map or as stated on page 1 of this notice.

ANCL 24362  
RECEIVED  
B.L.M. AZ STATE OFFICE  
2013 JUL 12 A 11:44  
PHOENIX, AZ

When Filed Return To:  
ARIZONA MINERALS, INC.

4500 S. CHERRY CREEK DR, SUITE 1040

DENVER, CO 80246

**LOCATION NOTICE FOR LODE MINING CLAIM**

NOTICE IS HEREBY GIVEN that the SHELL-411 lode mining claim has been located

By: ARIZONA MINERALS, INC.  
4500 S. CHERRY CREEK DR, SUITE 1040  
DENVER, CO 80246

RECEIVED  
B.L.M. AZ STATE OFFICE  
2013 JUL 12 A 11:44  
PHOENIX, AZ  
BLM  
Date  
Stamp

The general course of this claim is WEST TO EAST and it is situated in the Harshaw & Patagonia Mining Districts, SANTA CRUZ County, Arizona. This claim is 1500 feet long and 600 feet wide constituting 300 feet on each side of the centerline. This claim runs from the location monument on the centerline on which this location notice is posted approximately 20 feet in a(n) WESTERLY direction to the WEST end line and 1480 feet in a(n) EASTERLY direction to the EAST end line. This claim is marked by six monuments, one at each corner and one at the center of each end line of the claim.

The location monument on which this notice is posted is situated within Section 15, Township 23 SOUTH, Range 16 EAST, from the Gila and Salt River Meridian, and this claim encompasses portions of the following quarter section (s), section (s), Township (s) and Range (s) SE 1/4 of SECTION 15, T. 23S, R. 16E, from the Gila and Salt River Meridian, Arizona.

The locality of this claim with reference to some natural object or permanent monument and additional information (if any) concerning its locality are as follows: THE NORTHEAST CORNER of the claim is located 8878 feet WEST and 10912 feet SOUTH from the SOUTHWEST Corner of Section 6, T. 23S, R. 17E, from the Gila and Salt River Meridian, SANTA CRUZ COUNTY, AZ.

DATED AND POSTED on the ground this 20 day of JUN, 20 13.

WITNESS: [Signature]

Arizona Minerals Inc.

BY: [Signature]

AGENT: Darling Environmental & Surveying, Ltd.

9040 South Rita Road, Suite 2350

Tucson, AZ 85747

AM10424363

When Filed Return To:  
ARIZONA MINERALS, INC.

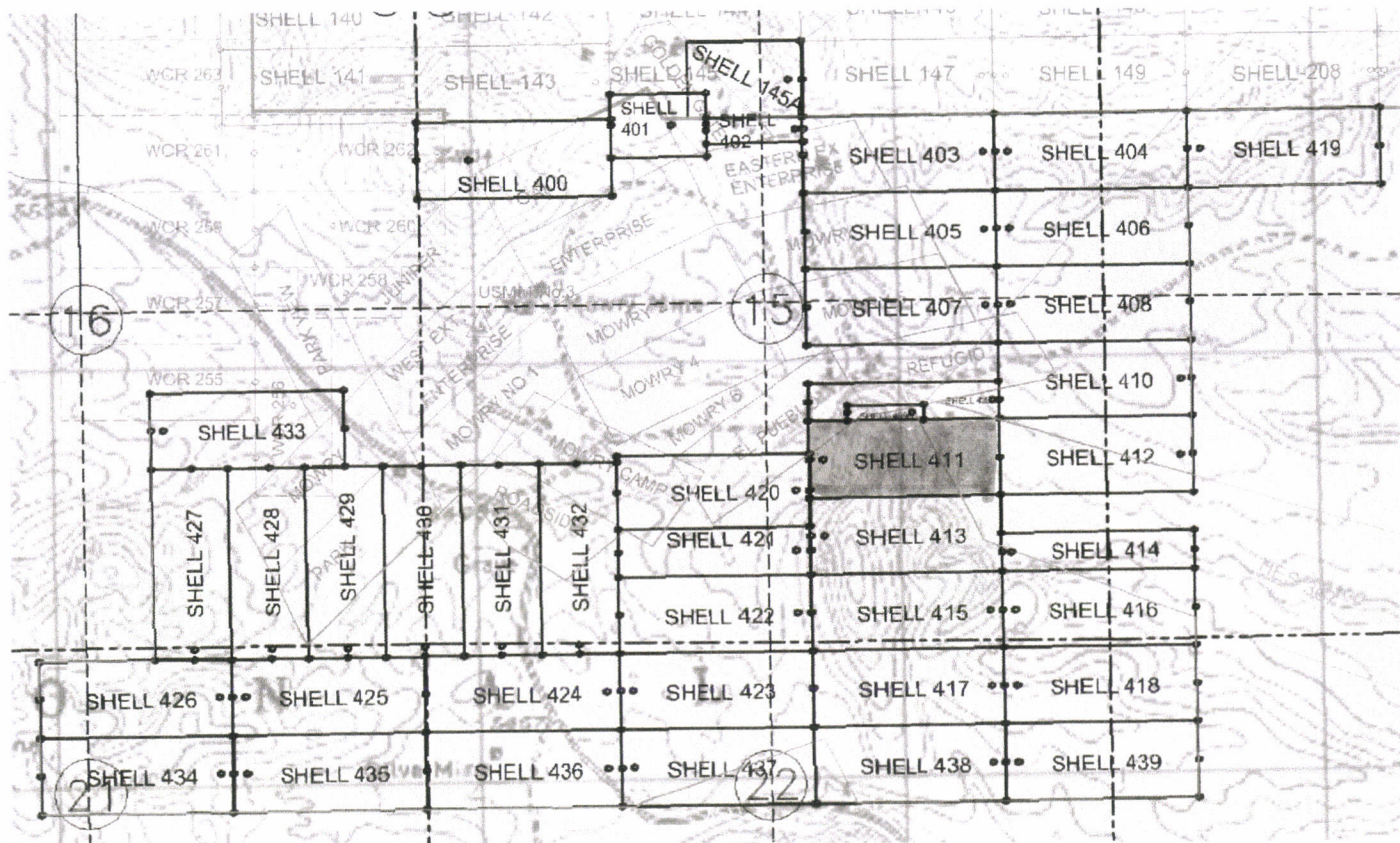
4500 S. CHERRY CREEK DR, SUITE 1040

DENVER, CO 80246

### MINING CLAIM MAP

1" = 1500'

LODE (X) PLACER ( )



1. The above map depicts the SHELL-411 mining claim, which is located in Section (s) 15, Township 23S, Range 16E, Gila and Salt River Meridian, SANTA CRUZ County, Arizona.
2. The types of corner and end center monuments and location monument used are as follows: 2"X2"X5' WOOD POSTS.
3. The bearings and distances in degrees and feet between claim corners are as depicted on the map or as stated on page 1 of this notice.

RECEIVED  
B.I.M. AZ STATE OFFICE  
2013 JUL 12 A 11:44  
PHOENIX, AZ

110424363

When Filed Return To:  
ARIZONA MINERALS, INC.

4500 S. CHERRY CREEK DR, SUITE 1040

DENVER, CO 80246

**LOCATION NOTICE FOR LODE MINING CLAIM**

NOTICE IS HEREBY GIVEN that the SHELL-412 lode mining claim has been located

By: ARIZONA MINERALS, INC.  
4500 S. CHERRY CREEK DR, SUITE 1040  
DENVER, CO 80246

BLM  
Date  
Stamp

RECEIVED  
B.L.M. AZ STATE OFFICE  
2013 JUL 12 A 11:44  
PHOENIX, AZ

The general course of this claim is EAST TO WEST and it is situated in the Harshaw & Patagonia Mining Districts, SANTA CRUZ County, Arizona. This claim is 1500 feet long and 600 feet wide constituting 300 feet on each side of the centerline. This claim runs from the location monument on the centerline on which this location notice is posted approximately 20 feet in a(n) EASTERLY direction to the EAST end line and 1480 feet in a(n) WESTERLY direction to the WEST end line. This claim is marked by six monuments, one at each corner and one at the center of each end line of the claim.

The location monument on which this notice is posted is situated within Section 22, Township 23 SOUTH, Range 16 EAST, from the Gila and Salt River Meridian, and this claim encompasses portions of the following quarter section (s), section (s), Township (s) and Range (s) SE 1/4 of SECTION 15, & SW 1/4 of SECTION 14, T. 23S, R. 16E, from the Gila and Salt River Meridian, Arizona.

The locality of this claim with reference to some natural object or permanent monument and additional information (if any) concerning its locality are as follows: THE NORTHEAST CORNER of the claim is located 7378 feet WEST and 10896 feet SOUTH from the SOUTHWEST Corner of Section 6, T. 23S, R. 17E, from the Gila and Salt River Meridian, SANTA CRUZ COUNTY, AZ.


DATED AND POSTED on the ground this 11 day of JUL, 20 13.

WITNESS:



Arizona Minerals Inc.

BY:



AGENT: Darling Environmental & Surveying, Ltd.

9040 South Rita Road, Suite 2350

Tucson, AZ 85747

ARJ0124364

When Filed Return To:  
ARIZONA MINERALS, INC.

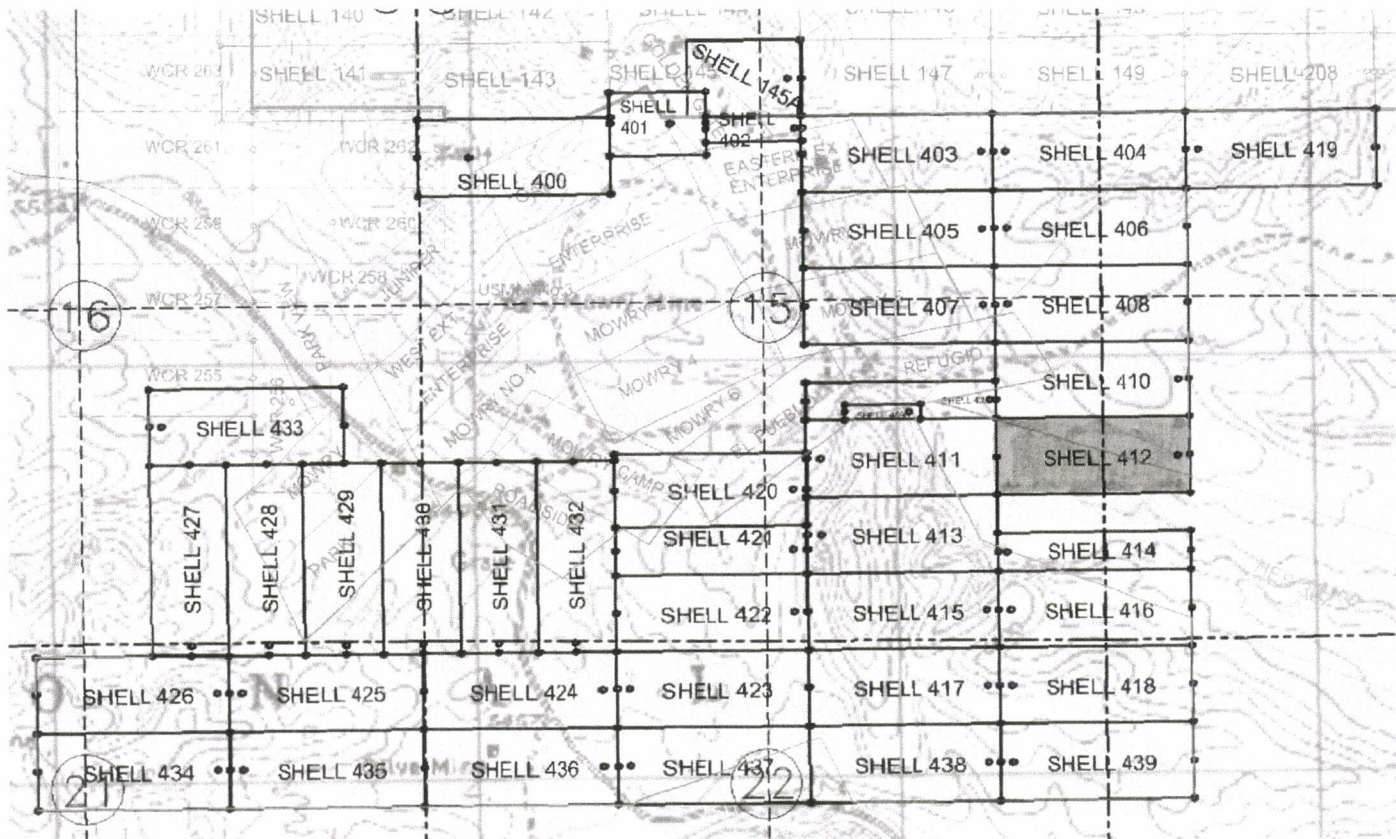
4500 S. CHERRY CREEK DR, SUITE 1040

DENVER, CO 80246

### MINING CLAIM MAP

1" = 1500'

LODE ( X ) PLACER ( )



1. The above map depicts the SHELL-412 mining claim, which is located in Section (s) 14 & 15, Township 23S, Range 16E, Gila and Salt River Meridian, SANTA CRUZ County, Arizona.
2. The types of corner and end center monuments and location monument used are as follows: 2"X2"X5' WOOD POSTS.
3. The bearings and distances in degrees and feet between claim corners are as depicted on the map or as stated on page 1 of this notice.

RECEIVED  
B.L.M. AZ STATE OFFICE  
2013 JUL 12 A 11:44  
PHOENIX, AZ

AMC 424364



When Filed Return To:  
ARIZONA MINERALS, INC.

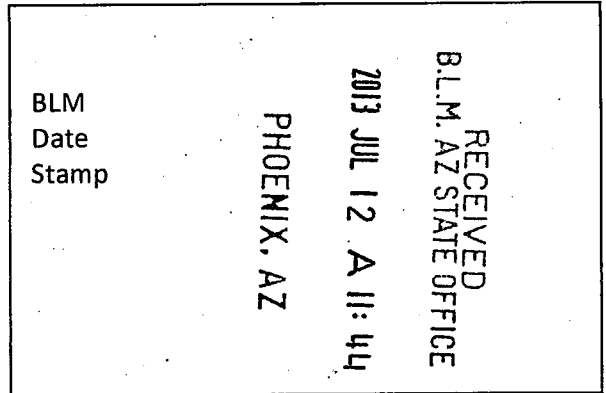
4500 S. CHERRY CREEK DR, SUITE 1040

DENVER, CO 80246

**LOCATION NOTICE FOR LODE MINING CLAIM**

NOTICE IS HEREBY GIVEN that the SHELL-413 lode mining claim has been located

By: ARIZONA MINERALS, INC.  
4500 S. CHERRY CREEK DR, SUITE 1040  
DENVER, CO 80246



The general course of this claim is WEST TO EAST and it is situated in the Harshaw & Patagonia Mining Districts, SANTA CRUZ County, Arizona. This claim is 1500 feet long and 600 feet wide constituting 300 feet on each side of the centerline. This claim runs from the location monument on the centerline on which this location notice is posted approximately 20 feet in a(n) WESTERLY direction to the WEST end line and 1480 feet in a(n) EASTERLY direction to the EAST end line. This claim is marked by six monuments, one at each corner and one at the center of each end line of the claim.

The location monument on which this notice is posted is situated within Section 15, Township 23 SOUTH, Range 16 EAST, from the Gila and Salt River Meridian, and this claim encompasses portions of the following quarter section (s), section (s), Township (s) and Range (s) SE 1/4 of SECTION 15, T. 23S, R. 16E, from the Gila and Salt River Meridian, Arizona.

The locality of this claim with reference to some natural object or permanent monument and additional information (if any) concerning its locality are as follows: THE NORTHEAST CORNER of the claim is located 8872 feet WEST and 11512 feet SOUTH from the SOUTHWEST Corner of Section 6, T. 23S, R. 17E, from the Gila and Salt River Meridian, SANTA CRUZ COUNTY, AZ.

DATED AND POSTED on the ground this 20 day of JUN, 20 13.

WITNESS: [Signature]

Arizona Minerals Inc.  
BY: [Signature]  
AGENT: Darling Environmental & Surveying, Ltd.  
9040 South Rita Road, Suite 2350  
Tucson, AZ 85747

AMC424365

When Filed Return To:  
ARIZONA MINERALS, INC.

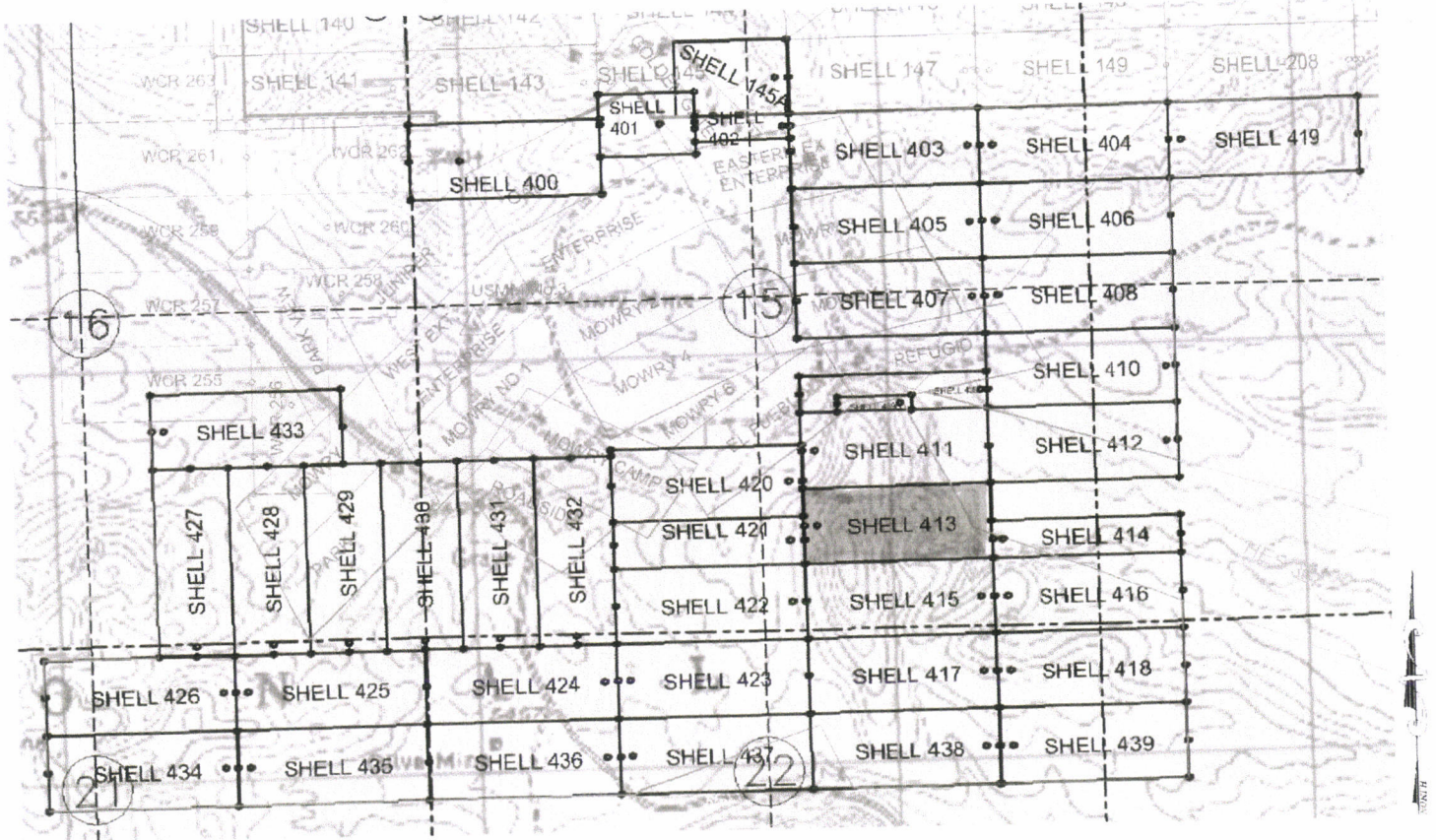
4500 S. CHERRY CREEK DR, SUITE 1040

DENVER, CO 80246

### MINING CLAIM MAP

LODE ( X ) PLACER ( )

1" = 1500'



1. The above map depicts the SHELL-413 mining claim, which is located in Section (s) 15, Township 23S, Range 16E, Gila and Salt River Meridian, SANTA CRUZ County, Arizona.
2. The types of corner and end center monuments and location monument used are as follows: 2"X2"X5' WOOD POSTS.
3. The bearings and distances in degrees and feet between claim corners are as depicted on the map or as stated on page 1 of this notice.

RECEIVED  
B.L.M. AZ STATE OFFICE  
2013 JUL 12 A 11:45  
PHOENIX, AZ

AMC424365

When Filed Return To:  
ARIZONA MINERALS, INC.


4500 S. CHERRY CREEK DR, SUITE 1040

DENVER, CO 80246

**LOCATION NOTICE FOR LODE MINING CLAIM**

NOTICE IS HEREBY GIVEN that the SHELL-414 lode mining claim  
has been located

By: ARIZONA MINERALS, INC.  
4500 S. CHERRY CREEK DR, SUITE 1040  
DENVER, CO 80246



The general course of this claim is WEST TO EAST and it is situated in the Harshaw & Patagonia Mining Districts, SANTA CRUZ County, Arizona. This claim is 1500 feet long and 300 feet wide constituting 150 feet on each side of the centerline. This claim runs from the location monument on the centerline on which this location notice is posted approximately 20 feet in a(n) WESTERLY direction to the WEST end line and 1480 feet in a(n) EASTERLY direction to the EAST end line. This claim is marked by six monuments, one at each corner and one at the center of each end line of the claim.

The location monument on which this notice is posted is situated within Section 15, Township 23 SOUTH, Range 16 EAST, from the Gila and Salt River Meridian, and this claim encompasses portions of the following quarter section (s), section (s), Township (s) and Range (s) SE 1/4 of SECTION 15, & SW 1/4 of SECTION 14, T. 23S, R. 16E, from the Gila and Salt River Meridian, Arizona.

The locality of this claim with reference to some natural object or permanent monument and additional information (if any) concerning its locality are as follows: THE NORTHEAST CORNER of the claim is located 7369 feet WEST and 11796 feet SOUTH from the SOUTHWEST Corner of Section 6, T. 23S, R. 17E, from the Gila and Salt River Meridian, SANTA CRUZ COUNTY, AZ.

DATED AND POSTED on the ground this 17 day of JUN, 20 13.

WITNESS: [Signature]

Arizona Minerals Inc.  
BY: [Signature]  
AGENT: Darling Environmental & Surveying, Ltd.  
9040 South Rita Road, Suite 2350  
Tucson, AZ 85747

ANCH 21355

When Filed Return To:  
ARIZONA MINERALS, INC.

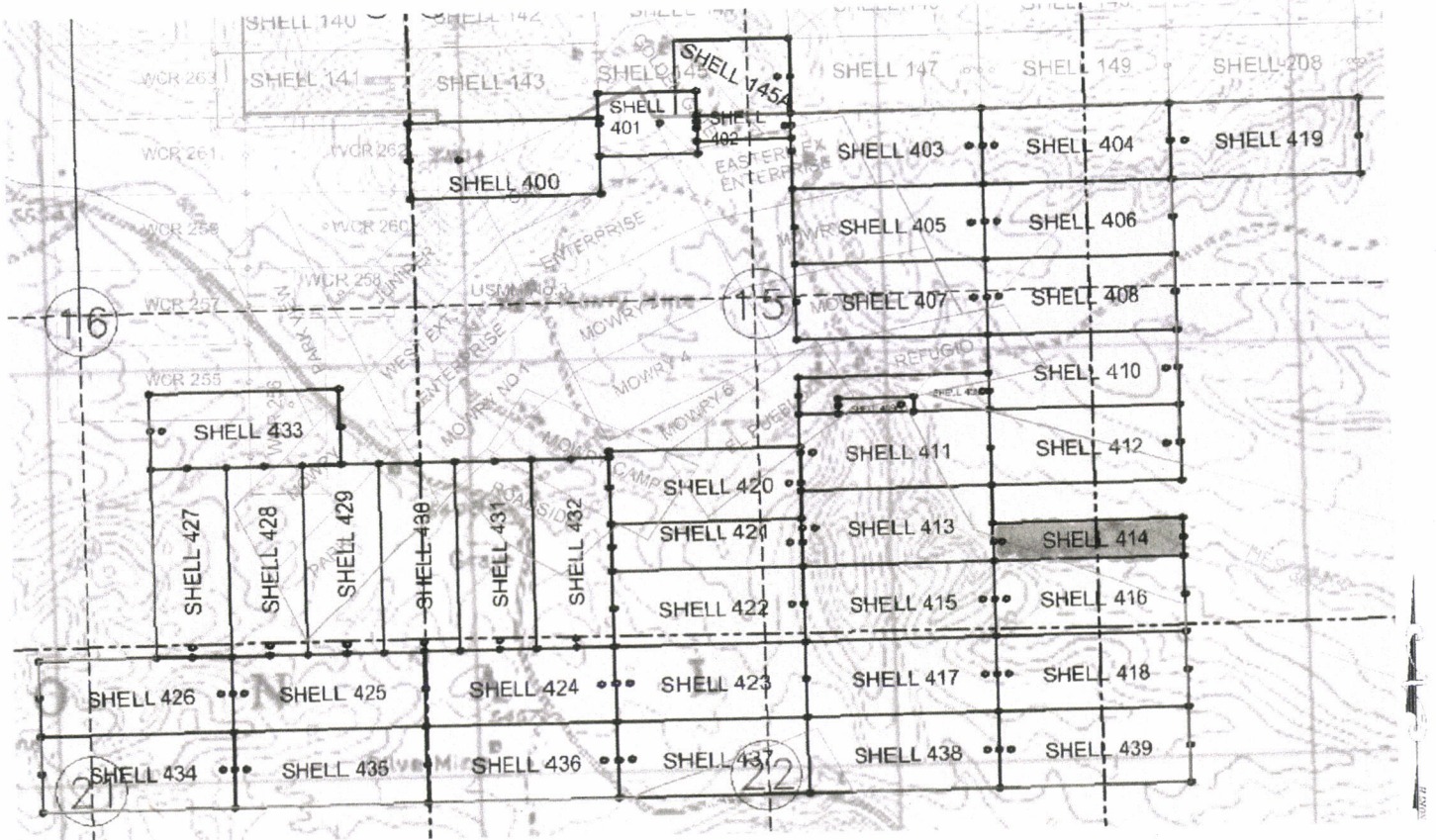
4500 S. CHERRY CREEK DR, SUITE 1040

DENVER, CO 80246

### MINING CLAIM MAP

1" = 1500'

LODE ( X ) PLACER ( )



1. The above map depicts the SHELL-414 mining claim, which is located in Section (s) 14 & 15, Township 23S, Range 16E, Gila and Salt River Meridian, SANTA CRUZ County, Arizona.
2. The types of corner and end center monuments and location monument used are as follows: 2"X2"X5' WOOD POSTS.
3. The bearings and distances in degrees and feet between claim corners are as depicted on the map or as stated on page 1 of this notice.

AMC424366

RECEIVED  
B.L.M. AZ STATE OFFICE  
2013 JUL 12 A 11:45  
PHOENIX, AZ

When Filed Return To:  
ARIZONA MINERALS, INC.

4500 S. CHERRY CREEK DR, SUITE 1040

DENVER, CO 80246

**LOCATION NOTICE FOR LODE MINING CLAIM**

NOTICE IS HEREBY GIVEN that the SHELL-415 lode mining claim has been located

By: ARIZONA MINERALS, INC.  
4500 S. CHERRY CREEK DR, SUITE 1040  
DENVER, CO 80246

RECEIVED  
B.L.M. AZ STATE OFFICE  
2013 JUL 12 A 11:45  
PHOENIX, AZ  
BLM  
Date  
Stamp

The general course of this claim is EAST TO WEST and it is situated in the Harshaw & Patagonia Mining Districts, SANTA CRUZ County, Arizona. This claim is 1500 feet long and 600 feet wide constituting 300 feet on each side of the centerline. This claim runs from the location monument on the centerline on which this location notice is posted approximately 20 feet in a(n) EASTERLY direction to the EAST end line and 1480 feet in a(n) WESTERLY direction to the WEST end line. This claim is marked by six monuments, one at each corner and one at the center of each end line of the claim.

The location monument on which this notice is posted is situated within Section 15, Township 23 SOUTH, Range 16 EAST, from the Gila and Salt River Meridian, and this claim encompasses portions of the following quarter section (s), section (s), Township (s) and Range (s) SE 1/4 of SECTION 15, & NE 1/4 of SECTION 22, T. 23S, R. 16E, from the Gila and Salt River Meridian, Arizona.

The locality of this claim with reference to some natural object or permanent monument and additional information (if any) concerning its locality are as follows: THE NORTHEAST CORNER of the claim is located 8865 feet WEST and 12112 feet SOUTH from the SOUTHWEST Corner of Section 6, T. 23S, R. 17E, from the Gila and Salt River Meridian, SANTA CRUZ COUNTY, AZ.

DATED AND POSTED on the ground this 17 day of JUN, 20 13

WITNESS: [Signature]

Arizona Minerals Inc.

BY: [Signature]  
AGENT: Darling Environmental & Surveying, Ltd.  
9040 South Rita Road, Suite 2350  
Tucson, AZ 85747

ANC124361



When Filed Return To:  
ARIZONA MINERALS, INC.

4500 S. CHERRY CREEK DR, SUITE 1040

DENVER, CO 80246

**LOCATION NOTICE FOR LODE MINING CLAIM**

NOTICE IS HEREBY GIVEN that the SHELL-416 lode mining claim has been located

By: ARIZONA MINERALS, INC.  
4500 S. CHERRY CREEK DR, SUITE 1040  
DENVER, CO 80246


RECEIVED  
BLM. AZ STATE OFFICE  
2013 JUL 12 A 11:45  
PHOENIX, AZ  
BLM  
Date  
Stamp

The general course of this claim is WEST TO EAST and it is situated in the Harshaw & Patagonia Mining Districts, SANTA CRUZ County, Arizona. This claim is 1500 feet long and 600 feet wide constituting 300 feet on each side of the centerline. This claim runs from the location monument on the centerline on which this location notice is posted approximately 20 feet in a(n) WESTERLY direction to the WEST end line and 1480 feet in a(n) EASTERLY direction to the EAST end line. This claim is marked by six monuments, one at each corner and one at the center of each end line of the claim.


The location monument on which this notice is posted is situated within Section 15, Township 23 SOUTH, Range 16 EAST, from the Gila and Salt River Meridian, and this claim encompasses portions of the following quarter section (s), section (s), Township (s) and Range (s) SE 1/4 of SECTION 15, the SW 1/4 of SECTION 14, the NW 1/4 of SECTION 23, and NE 1/4 of SECTION 22, T. 23S, R. 16E, from the Gila and Salt River Meridian, Arizona.

The locality of this claim with reference to some natural object or permanent monument and additional information (if any) concerning its locality are as follows: THE NORTHEAST CORNER of the claim is located 7365 feet WEST and 12096 feet SOUTH from the SOUTHWEST Corner of Section 6, T. 23S, R. 17E, from the Gila and Salt River Meridian, SANTA CRUZ COUNTY, AZ.

DATED AND POSTED on the ground this 17 day of JUN, 20 13.

WITNESS: 

Arizona Minerals Inc.

BY: 

AGENT: Darling Environmental & Surveying, Ltd.

9040 South Rita Road, Suite 2350

Tucson, AZ 85747

ANCI 24368

When Filed Return To:  
ARIZONA MINERALS, INC.

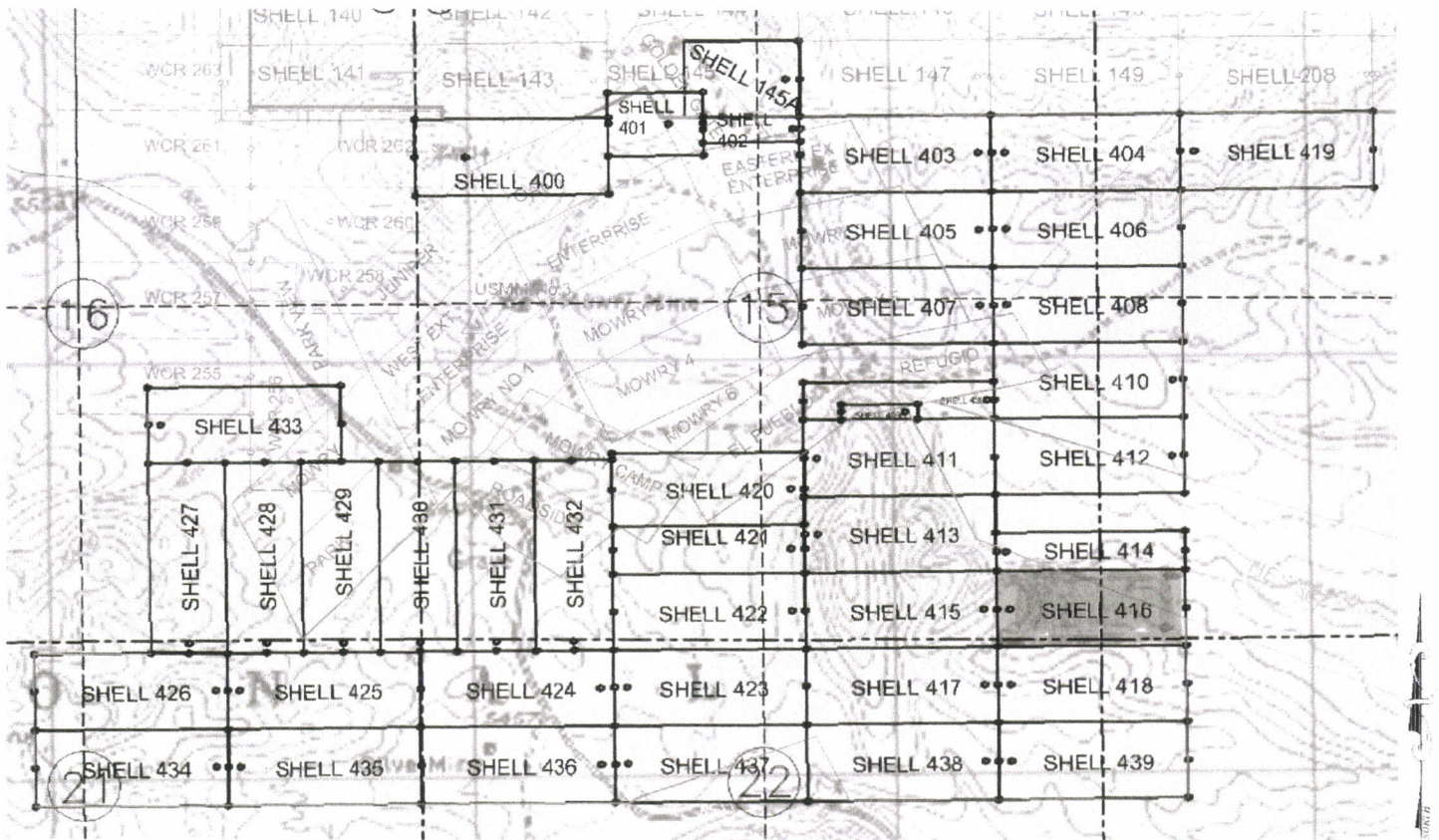
4500 S. CHERRY CREEK DR, SUITE 1040

DENVER, CO 80246

### MINING CLAIM MAP

1" = 1500'

LODE (X) PLACER ( )



1. The above map depicts the SHELL-416 mining claim, which is located in Section (s) 14,15 22 &23, Township 23S, Range 16E, Gila and Salt River Meridian, SANTA CRUZ County, Arizona.
2. The types of corner and end center monuments and location monument used are as follows: 2"X2"X5' WOOD POSTS.
3. The bearings and distances in degrees and feet between claim corners are as depicted on the map or as stated on page 1 of this notice.

110424368  
RECEIVED  
B.L.M. AZ STATE OFFICE  
2013 JUL 12 A 11:45  
PHOENIX, AZ



When Filed Return To:  
ARIZONA MINERALS, INC.

4500 S. CHERRY CREEK DR, SUITE 1040

DENVER, CO 80246

**LOCATION NOTICE FOR LODE MINING CLAIM**

NOTICE IS HEREBY GIVEN that the SHELL-417 lode mining claim has been located

By: ARIZONA MINERALS, INC.  
4500 S. CHERRY CREEK DR, SUITE 1040  
DENVER, CO 80246

RECEIVED  
BLM, AZ STATE OFFICE  
2013 JUL 12 A 11:45  
PHOENIX, AZ  
BLM  
Date  
Stamp

The general course of this claim is EAST TO WEST and it is situated in the Harshaw & Patagonia Mining Districts, SANTA CRUZ County, Arizona. This claim is 1500 feet long and 600 feet wide constituting 300 feet on each side of the centerline. This claim runs from the location monument on the centerline on which this location notice is posted approximately 20 feet in a(n) EASTERLY direction to the EAST end line and 1480 feet in a(n) WESTERLY direction to the WEST end line. This claim is marked by six monuments, one at each corner and one at the center of each end line of the claim.

The location monument on which this notice is posted is situated within Section 17, Township 23 SOUTH, Range 16 EAST, from the Gila and Salt River Meridian, and this claim encompasses portions of the following quarter section (s), section (s), Township (s) and Range (s) NE 1/4 of SECTION 22, T. 23S, R. 16E, from the Gila and Salt River Meridian, Arizona.

The locality of this claim with reference to some natural object or permanent monument and additional information (if any) concerning its locality are as follows: THE NORTHEAST CORNER of the claim is located 8859 feet WEST and 12712 feet SOUTH from the SOUTHWEST Corner of Section 6, T. 23S, R. 17E, from the Gila and Salt River Meridian, SANTA CRUZ COUNTY, AZ.

DATED AND POSTED on the ground this 11 day of JUL, 2013.

WITNESS: [Signature]

Arizona Minerals Inc.

BY: [Signature]

AGENT: Darling Environmental & Surveying, Ltd.

9040 South Rita Road, Suite 2350

Tucson, AZ 85747

AI101124369

When Filed Return To:  
ARIZONA MINERALS, INC.

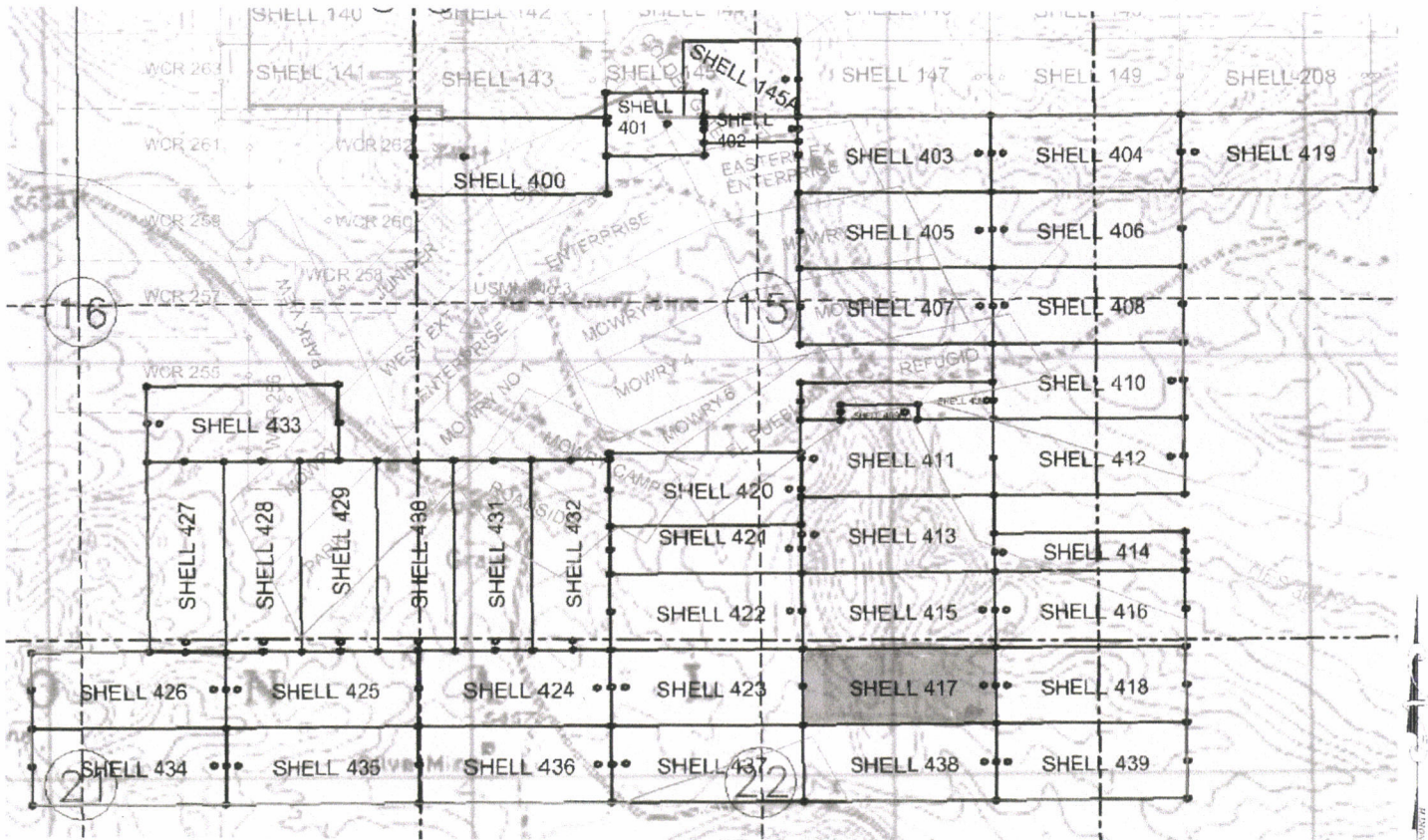
4500 S. CHERRY CREEK DR, SUITE 1040

DENVER, CO 80246

### MINING CLAIM MAP

1" = 1500'

LODE (X) PLACER ( )



1. The above map depicts the SHELL-417 mining claim, which is located in Section (s) 22, Township 23S, Range 16E, Gila and Salt River Meridian, SANTA CRUZ County, Arizona.
2. The types of corner and end center monuments and location monument used are as follows: 2"X2"X5' WOOD POSTS.
3. The bearings and distances in degrees and feet between claim corners are as depicted on the map or as stated on page 1 of this notice.

RECEIVED  
B.L.M. AZ STATE OFFICE  
PHOENIX, AZ  
2013 JUL 12 A 11:45  
A110424369

When Filed Return To:  
ARIZONA MINERALS, INC.


4500 S. CHERRY CREEK DR, SUITE 1040

DENVER, CO 80246

**LOCATION NOTICE FOR LODE MINING CLAIM**

NOTICE IS HEREBY GIVEN that the SHELL-418 lode mining claim has been located

By: ARIZONA MINERALS, INC.  
4500 S. CHERRY CREEK DR, SUITE 1040  
DENVER, CO 80246



The general course of this claim is WEST TO EAST and it is situated in the Harshaw & Patagonia Mining Districts, SANTA CRUZ County, Arizona. This claim is 1500 feet long and 600 feet wide constituting 300 feet on each side of the centerline. This claim runs from the location monument on the centerline on which this location notice is posted approximately 20 feet in a(n) WESTERLY direction to the WEST end line and 1480 feet in a(n) EASTERLY direction to the EAST end line. This claim is marked by six monuments, one at each corner and one at the center of each end line of the claim.

The location monument on which this notice is posted is situated within Section 22, Township 23 SOUTH, Range 16 EAST, from the Gila and Salt River Meridian, and this claim encompasses portions of the following quarter section (s), section (s), Township (s) and Range (s) NW 1/4 of SECTION 23, & NE 1/4 of SECTION 22, T. 23S, R. 16E, from the Gila and Salt River Meridian, Arizona.

The locality of this claim with reference to some natural object or permanent monument and additional information (if any) concerning its locality are as follows: THE NORTHEAST CORNER of the claim is located 7359 feet WEST and 12696 feet SOUTH from the SOUTHWEST Corner of Section 6, T. 23S, R. 17E, from the Gila and Salt River Meridian, SANTA CRUZ COUNTY, AZ.

DATED AND POSTED on the ground this 17 day of JUN, 20 13.

WITNESS: [Signature]

Arizona Minerals Inc.

BY: [Signature]

AGENT: Darling Environmental & Surveying, Ltd.

9040 South Rita Road, Suite 2350

Tucson, AZ 85747

ATT0424370

When Filed Return To:  
ARIZONA MINERALS, INC.

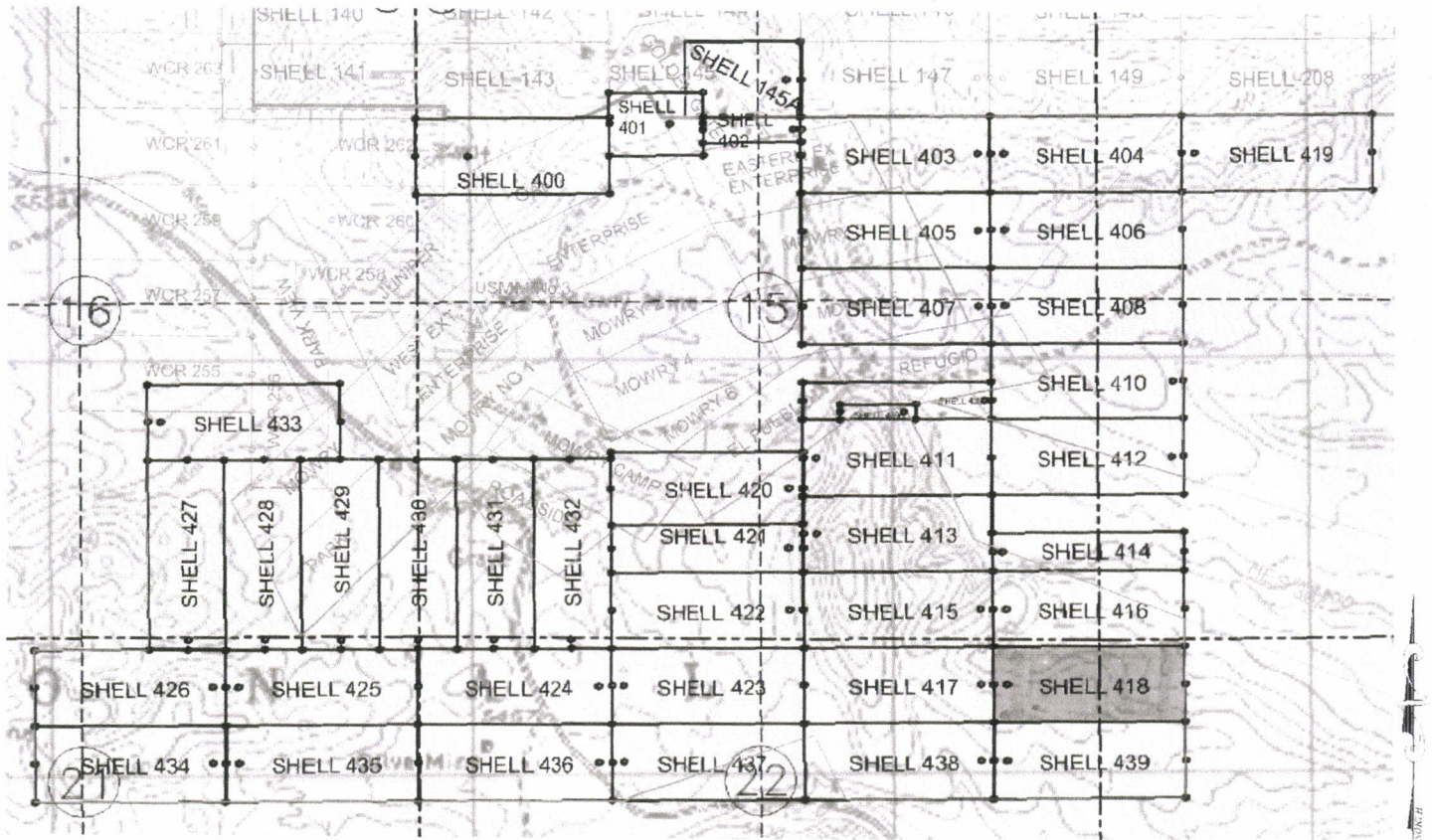
4500 S. CHERRY CREEK DR, SUITE 1040

DENVER, CO 80246

### MINING CLAIM MAP

1" = 1500'

LODE ( X ) PLACER ( )



1. The above map depicts the SHELL-418 mining claim, which is located in Section (s) 22 & 23, Township 23S, Range 16E, Gila and Salt River Meridian, SANTA CRUZ County, Arizona.
2. The types of corner and end center monuments and location monument used are as follows: 2"X2"X5' WOOD POSTS.
3. The bearings and distances in degrees and feet between claim corners are as depicted on the map or as stated on page 1 of this notice.

RECEIVED  
B.L.M. AZ STATE OFFICE  
2013 JUL 12 A 11:45  
PHOENIX, AZ  
A11C424370

When Filed Return To:  
ARIZONA MINERALS, INC.


4500 S. CHERRY CREEK DR, SUITE 1040

DENVER, CO 80246

**LOCATION NOTICE FOR LODE MINING CLAIM**

NOTICE IS HEREBY GIVEN that the SHELL-419 lode mining claim  
has been located

By: ARIZONA MINERALS, INC.  
4500 S. CHERRY CREEK DR, SUITE 1040  
DENVER, CO 80246



The general course of this claim is WEST TO EAST and it is situated in the Harshaw & Patagonia Mining Districts, SANTA CRUZ County, Arizona. This claim is 1500 feet long and 600 feet wide constituting 300 feet on each side of the centerline. This claim runs from the location monument on the centerline on which this location notice is posted approximately 20 feet in a(n) WESTERLY direction to the WEST end line and 1480 feet in a(n) EASTERLY direction to the EAST end line. This claim is marked by six monuments, one at each corner and one at the center of each end line of the claim.

The location monument on which this notice is posted is situated within Section 14, Township 23 SOUTH, Range 16 EAST, from the Gila and Salt River Meridian, and this claim encompasses portions of the following quarter section (s), section (s), Township (s) and Range (s) NW 1/4 of SECTION 14, T. 23S, R. 16E, from the Gila and Salt River Meridian, Arizona.

The locality of this claim with reference to some natural object or permanent monument and additional information (if any) concerning its locality are as follows: THE NORTHEAST CORNER of the claim is located 5904 feet WEST and 8480 feet SOUTH from the SOUTHWEST Corner of Section 6, T. 23S, R. 17E, from the Gila and Salt River Meridian, SANTA CRUZ COUNTY, AZ.

DATED AND POSTED on the ground this 18 day of JUN, 20 13.

WITNESS: [Signature]

Arizona Minerals Inc.

BY: [Signature]  
AGENT: Darling Environmental & Surveying, Ltd.

9040 South Rita Road, Suite 2350

Tucson, AZ 85747

ARIZONA 24371

When Filed Return To:  
ARIZONA MINERALS, INC.

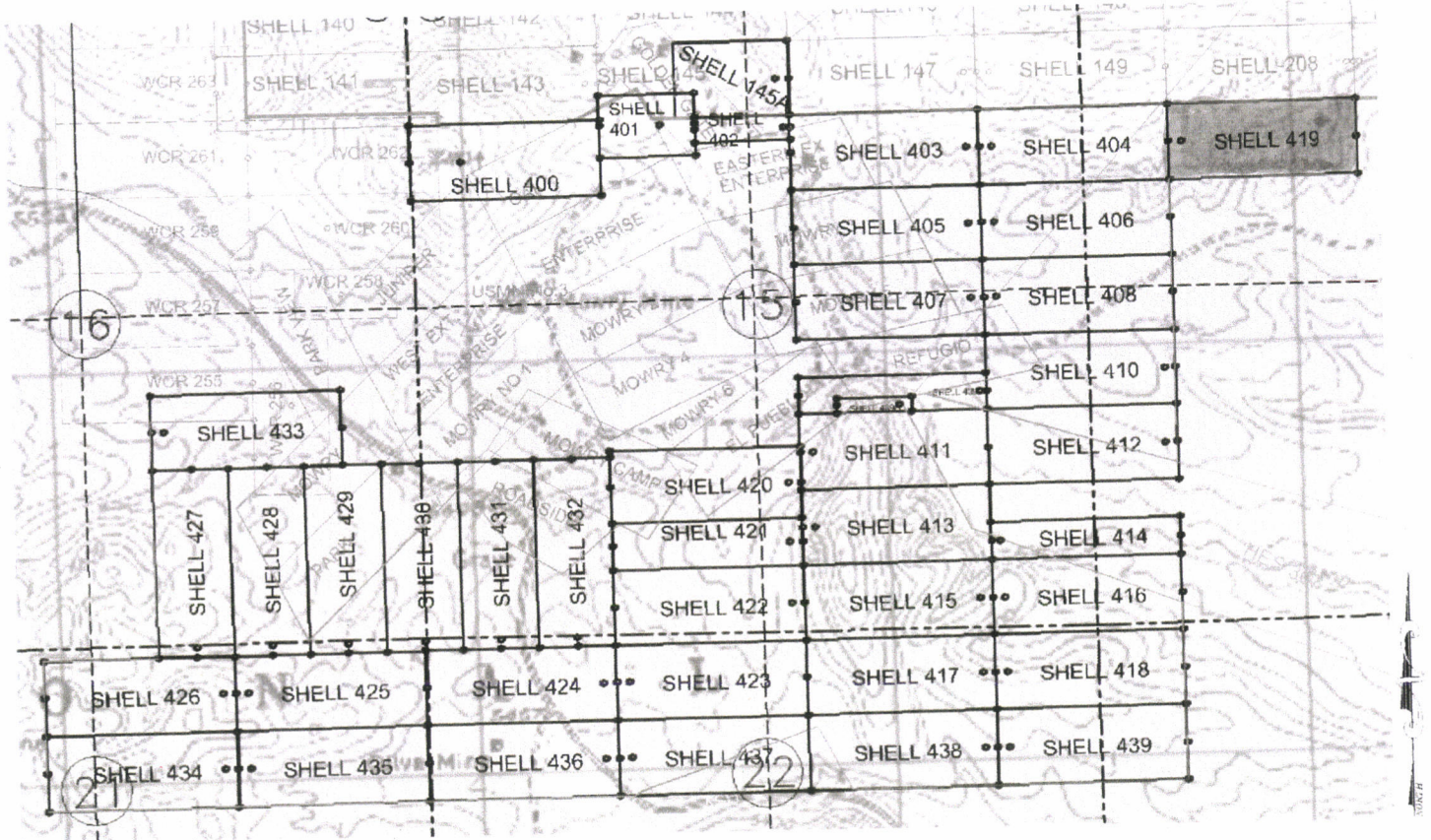
4500 S. CHERRY CREEK DR, SUITE 1040

DENVER, CO 80246

### MINING CLAIM MAP

LODE ( X ) PLACER ( )

1" = 1500'



1. The above map depicts the SHELL-419 mining claim, which is located in Section (s) 14, Township 23S, Range 16E, Gila and Salt River Meridian, SANTA CRUZ County, Arizona.
2. The types of corner and end center monuments and location monument used are as follows: 2"X2"X5' WOOD POSTS.
3. The bearings and distances in degrees and feet between claim corners are as depicted on the map or as stated on page 1 of this notice.

RECEIVED  
B.L.M. AZ STATE OFFICE  
2013 JUL 12 A 11:45  
PHOENIX, AZ  
A11C1424371

When Filed Return To:  
ARIZONA MINERALS, INC.

4500 S. CHERRY CREEK DR, SUITE 1040

DENVER, CO 80246

**LOCATION NOTICE FOR LODE MINING CLAIM**

NOTICE IS HEREBY GIVEN that the SHELL-420 lode mining claim has been located

By: ARIZONA MINERALS, INC.  
4500 S. CHERRY CREEK DR, SUITE 1040  
DENVER, CO 80246

BLM  
Date  
Stamp

PHOENIX, AZ

2013 JUL 12 A 11:45

RECEIVED  
B.L.M. AZ STATE OFFICE

The general course of this claim is EAST TO WEST and it is situated in the Harshaw & Patagonia Mining Districts, SANTA CRUZ County, Arizona. This claim is 1500 feet long and 600 feet wide constituting 300 feet on each side of the centerline. This claim runs from the location monument on the centerline on which this location notice is posted approximately 20 feet in a(n) EASTERLY direction to the EAST end line and 1480 feet in a(n) WESTERLY direction to the WEST end line. This claim is marked by six monuments, one at each corner and one at the center of each end line of the claim.

The location monument on which this notice is posted is situated within Section 15, Township 23 SOUTH, Range 16 EAST, from the Gila and Salt River Meridian, and this claim encompasses portions of the following quarter section (s), section (s), Township (s) and Range (s) SE 1/4 & SW 1/4 of SECTION 15, T. 23S, R. 16E, from the Gila and Salt River Meridian, Arizona.

The locality of this claim with reference to some natural object or permanent monument and additional information (if any) concerning its locality are as follows: THE NORTHEAST CORNER of the claim is located 10375 feet WEST and 11178 feet SOUTH from the SOUTHWEST Corner of Section 6, T. 23S, R. 17E, from the Gila and Salt River Meridian, SANTA CRUZ COUNTY, AZ.


DATED AND POSTED on the ground this 20 day of JUN, 20 13

WITNESS:



Arizona Minerals Inc.

BY:



AGENT: Dayling Environmental & Surveying, Ltd.

9040 South Rita Road, Suite 2350

Tucson, AZ 85747

AMC 424372

When Filed Return To:  
ARIZONA MINERALS, INC.

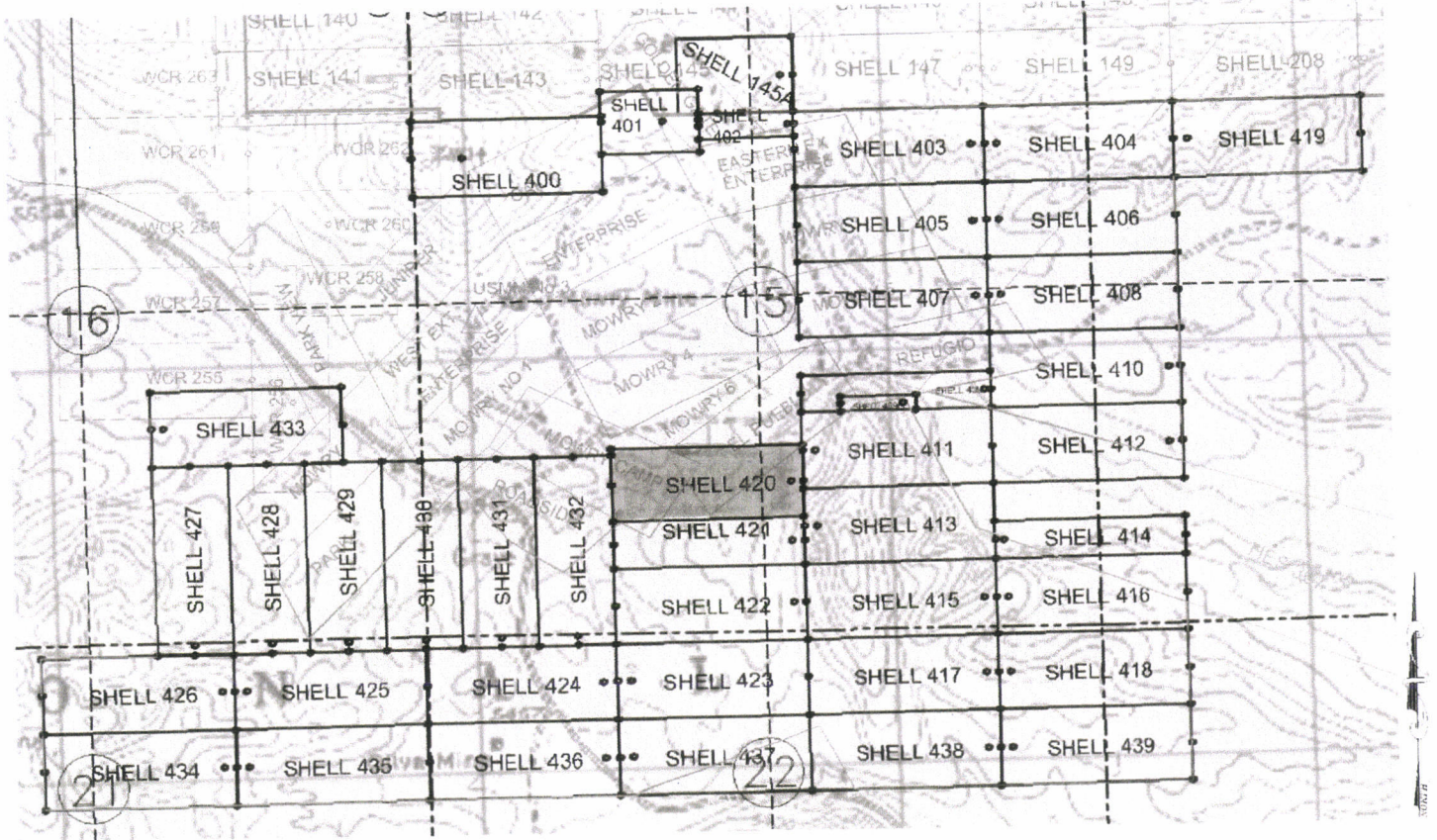
4500 S. CHERRY CREEK DR, SUITE 1040

DENVER, CO 80246

### MINING CLAIM MAP

LODE ( X ) PLACER ( )

1" = 1500'



1. The above map depicts the SHELL-420 mining claim, which is located in Section (s) 15, Township 23S, Range 16E, Gila and Salt River Meridian, SANTA CRUZ County, Arizona.
2. The types of corner and end center monuments and location monument used are as follows: 2"X2"X5' WOOD POSTS.
3. The bearings and distances in degrees and feet between claim corners are as depicted on the map or as stated on page 1 of this notice.

RECEIVED  
B.L.M. AZ STATE OFFICE  
2013 JUL 12 A 11:45  
PHOENIX, AZ

A110121372



When Filed Return To:  
ARIZONA MINERALS, INC.

4500 S. CHERRY CREEK DR, SUITE 1040

DENVER, CO 80246

**LOCATION NOTICE FOR LODE MINING CLAIM**

NOTICE IS HEREBY GIVEN that the SHELL-421 lode mining claim has been located

By: ARIZONA MINERALS, INC.  
4500 S. CHERRY CREEK DR, SUITE 1040  
DENVER, CO 80246

RECEIVED  
BLM, AZ STATE OFFICE  
2013 JUL 12 A 11:45  
PHOENIX, AZ  
BLM  
Date  
Stamp

The general course of this claim is EAST TO WEST and it is situated in the Harshaw & Patagonia Mining Districts, SANTA CRUZ County, Arizona. This claim is 1500 feet long and 375 feet wide constituting 187.5 feet on each side of the centerline.

This claim runs from the location monument on the centerline on which this location notice is posted approximately 20 feet in a(n) EASTERLY direction to the EAST end line and 1480 feet in a(n) WESTERLY direction to the WEST end line. This claim is marked by six monuments, one at each corner and one at the center of each end line of the claim.

The location monument on which this notice is posted is situated within Section 15, Township 23 SOUTH, Range 16 EAST, from the Gila and Salt River Meridian, and this claim encompasses portions of the following quarter section (s), section (s), Township (s) and Range (s) SE 1/4 & SW 1/4 of SECTION 15, T. 23S, R. 16E, from the Gila and Salt River Meridian, Arizona.

The locality of this claim with reference to some natural object or permanent monument and additional information (if any) concerning its locality are as follows: THE NORTHEAST CORNER of the claim is located 10369 feet WEST and 11753 feet SOUTH from the SOUTHWEST Corner of Section 6, T. 23S, R. 17E, from the Gila and Salt River Meridian, SANTA CRUZ COUNTY, AZ.

DATED AND POSTED on the ground this 20 day of JUN, 20 13.

WITNESS: [Signature]

Arizona Minerals Inc.

BY: [Signature]

AGENT: Darling Environmental & Surveying, Ltd.

9040 South Rita Road, Suite 2350

Tucson, AZ 85747

1104424373

When Filed Return To:  
ARIZONA MINERALS, INC.

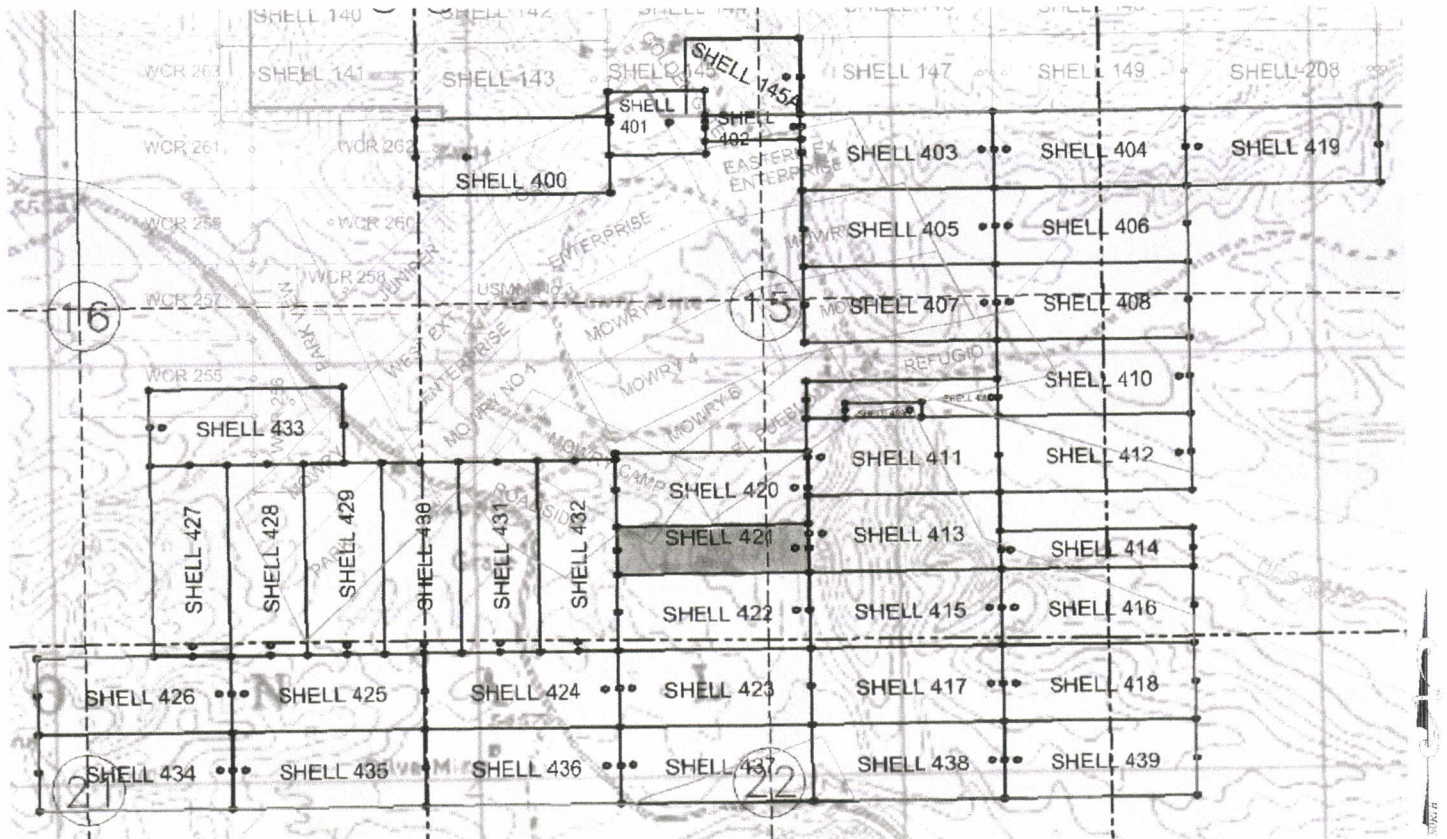
4500 S. CHERRY CREEK DR, SUITE 1040

DENVER, CO 80246

### MINING CLAIM MAP

1" = 1500'

LODE (X) PLACER ( )



1. The above map depicts the SHELL-421 mining claim, which is located in Section (s) 15, Township 23S, Range 16E, Gila and Salt River Meridian, SANTA CRUZ County, Arizona.
2. The types of corner and end center monuments and location monument used are as follows: 2"X2"X5' WOOD POSTS.
3. The bearings and distances in degrees and feet between claim corners are as depicted on the map or as stated on page 1 of this notice.

RECEIVED  
B.L.M. AZ STATE OFFICE  
2013 JUL 12 A 11:45  
PHOENIX, AZ

M10424313

When Filed Return To:  
ARIZONA MINERALS, INC.

4500 S. CHERRY CREEK DR, SUITE 1040

DENVER, CO 80246

**LOCATION NOTICE FOR LODE MINING CLAIM**

NOTICE IS HEREBY GIVEN that the SHELL-422 lode mining claim has been located

By: ARIZONA MINERALS, INC.  
4500 S. CHERRY CREEK DR, SUITE 1040  
DENVER, CO 80246

BLM  
Date  
Stamp

PHOENIX, AZ

2013 JUL 12 A 11:45

RECEIVED  
B.L.M. AZ STATE OFFICE


The general course of this claim is EAST TO WEST and it is situated in the Harshaw & Patagonia Mining Districts, SANTA CRUZ County, Arizona. This claim is 1500 feet long and 600 feet wide constituting 300 feet on each side of the centerline. This claim runs from the location monument on the centerline on which this location notice is posted approximately 20 feet in a(n) EASTERLY direction to the EAST end line and 1480 feet in a(n) WESTERLY direction to the WEST end line. This claim is marked by six monuments, one at each corner and one at the center of each end line of the claim.

The location monument on which this notice is posted is situated within Section 15, Township 23 SOUTH, Range 16 EAST, from the Gila and Salt River Meridian, and this claim encompasses portions of the following quarter section (s), section (s), Township (s) and Range (s) SE 1/4 & SW 1/4 of SECTION 15, and the NE 1/4 & NW 1/4 of SECTION 22 T. 23S, R. 16E, from the Gila and Salt River Meridian, Arizona.

The locality of this claim with reference to some natural object or permanent monument and additional information (if any) concerning its locality are as follows: THE NORTHEAST CORNER of the claim is located 10365 feet WEST and 12128 feet SOUTH from the SOUTHWEST Corner of Section 6, T. 23S, R. 17E, from the Gila and Salt River Meridian, SANTA CRUZ COUNTY, AZ.


DATED AND POSTED on the ground this 20 day of JUN, 20 13

WITNESS:



Arizona Minerals Inc.

BY:



AGENT: Dayling Environmental & Surveying, Ltd.

9040 South Rita Road, Suite 2350

Tucson, AZ 85747

AN10424374

When Filed Return To:  
ARIZONA MINERALS, INC.

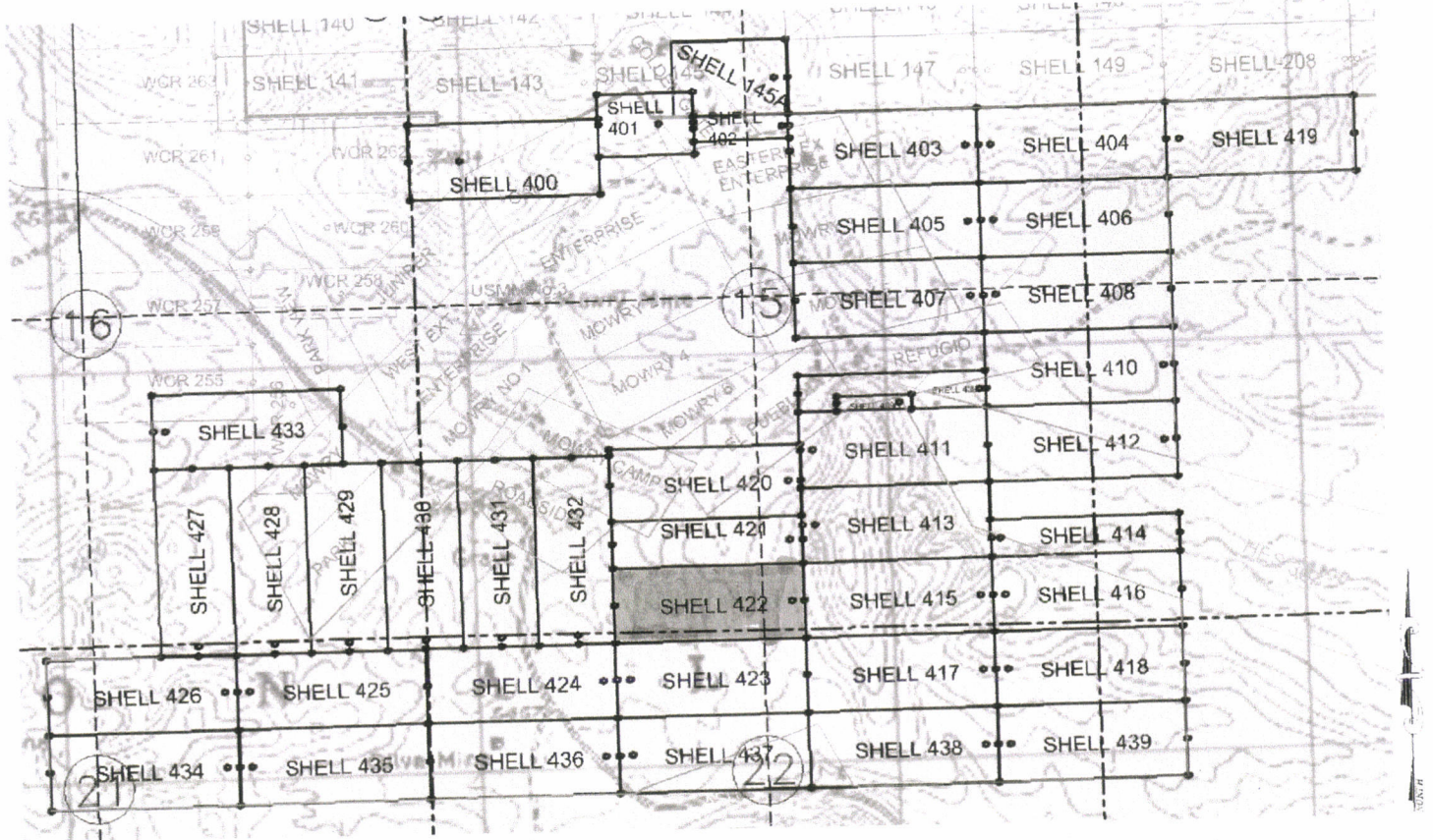
4500 S. CHERRY CREEK DR, SUITE 1040

DENVER, CO 80246

### MINING CLAIM MAP

LODE ( X ) PLACER ( )

1" = 1500'



1. The above map depicts the SHELL-422 mining claim, which is located in Section (s) 22 & 15, Township 23S, Range 16E, Gila and Salt River Meridian, SANTA CRUZ County, Arizona.
2. The types of corner and end center monuments and location monument used are as follows: 2"X2"X5' WOOD POSTS.
3. The bearings and distances in degrees and feet between claim corners are as depicted on the map or as stated on page 1 of this notice.

PHOENIX, AZ

2013 JUL 12 A 11:45

RECEIVED  
B.L.M. AZ STATE OFFICE

ANCH 24374

When Filed Return To:  
ARIZONA MINERALS, INC.

4500 S. CHERRY CREEK DR, SUITE 1040

DENVER, CO 80246

**LOCATION NOTICE FOR LODE MINING CLAIM**

NOTICE IS HEREBY GIVEN that the SHELL-423 lode mining claim has been located

By: ARIZONA MINERALS, INC.  
4500 S. CHERRY CREEK DR, SUITE 1040  
DENVER, CO 80246

RECEIVED  
BLM, AZ STATE OFFICE  
2013 JUL 12 A 11:46  
PHOENIX, AZ  
BLM  
Date  
Stamp

The general course of this claim is WEST TO EAST and it is situated in the Harshaw & Patagonia Mining Districts, SANTA CRUZ County, Arizona. This claim is 1500 feet long and 600 feet wide constituting 300 feet on each side of the centerline. This claim runs from the location monument on the centerline on which this location notice is posted approximately 20 feet in a(n) WESTERLY direction to the WEST end line and 1480 feet in a(n) EASTERLY direction to the EAST end line. This claim is marked by six monuments, one at each corner and one at the center of each end line of the claim.

The location monument on which this notice is posted is situated within Section 22, Township 23 SOUTH, Range 16 EAST, from the Gila and Salt River Meridian, and this claim encompasses portions of the following quarter section (s), section (s), Township (s) and Range (s) NE 1/4 and NW 1/4 of SECTION 22, T. 23S, R. 16E, from the Gila and Salt River Meridian, Arizona.

The locality of this claim with reference to some natural object or permanent monument and additional information (if any) concerning its locality are as follows: THE NORTHEAST CORNER of the claim is located 10365 feet WEST and 12728 feet SOUTH from the SOUTHWEST Corner of Section 6, T. 23S, R. 17E, from the Gila and Salt River Meridian, SANTA CRUZ COUNTY, AZ.


DATED AND POSTED on the ground this 18 day of JUN, 20 13

WITNESS:



Arizona Minerals Inc.

BY:



AGENT: Darling Environmental & Surveying, Ltd.

9040 South Rita Road, Suite 2350

Tucson, AZ 85747

AMC424375

When Filed Return To:  
ARIZONA MINERALS, INC.

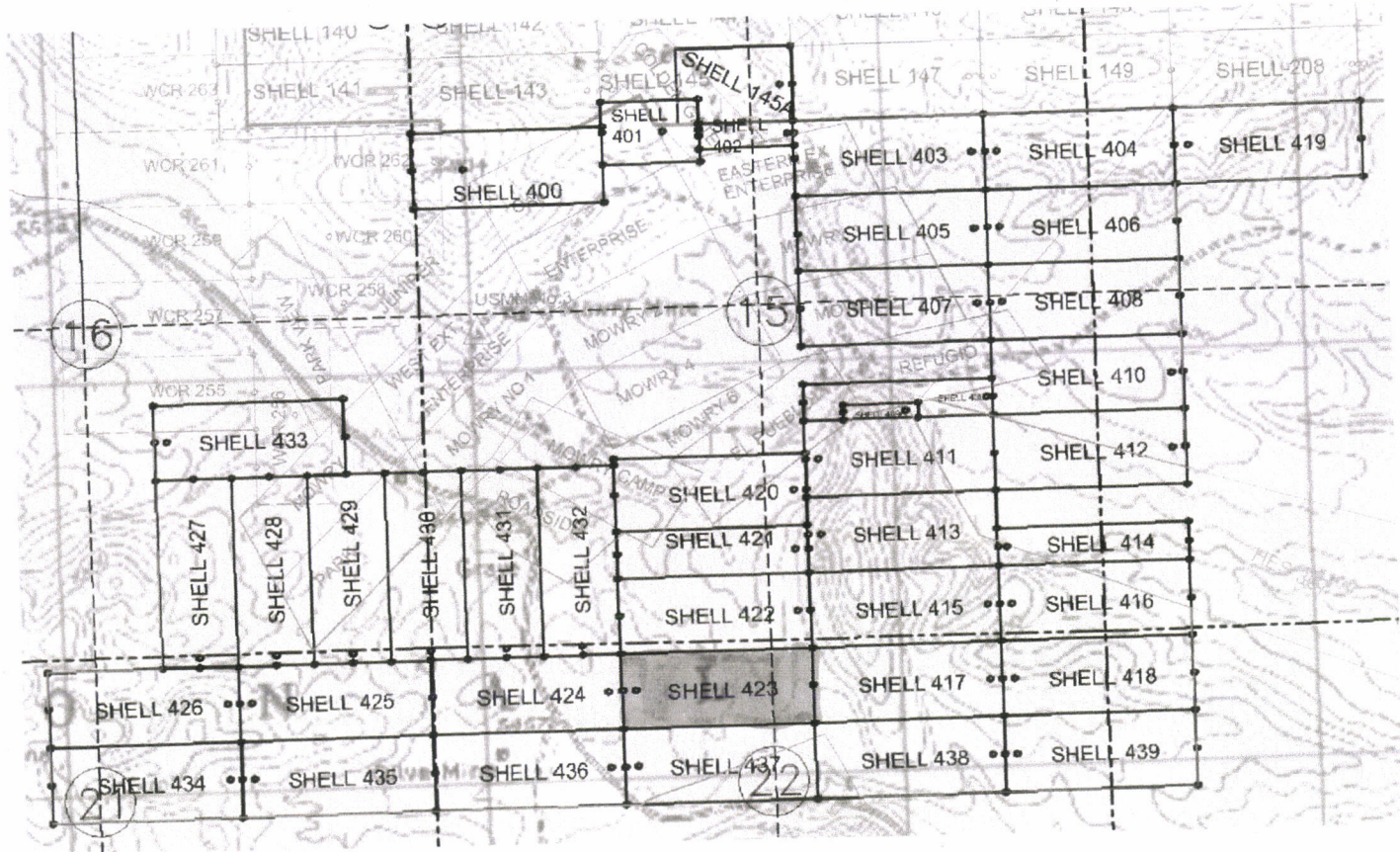
4500 S. CHERRY CREEK DR, SUITE 1040

DENVER, CO 80246

### MINING CLAIM MAP

LODE ( X ) PLACER ( )

1" = 1500'



1. The above map depicts the SHELL-423 mining claim, which is located in Section (s) 22, Township 23S, Range 16E, Gila and Salt River Meridian, SANTA CRUZ County, Arizona.
2. The types of corner and end center monuments and location monument used are as follows: 2"X2"X5' WOOD POSTS.
3. The bearings and distances in degrees and feet between claim corners are as depicted on the map or as stated on page 1 of this notice.

PHOENIX, AZ

2013 JUL 12 A 11:46

RECEIVED  
B.L.M. AZ STATE OFFICE

AMC124375

When Filed Return To:  
ARIZONA MINERALS, INC.

4500 S. CHERRY CREEK DR, SUITE 1040

DENVER, CO 80246

**LOCATION NOTICE FOR LODE MINING CLAIM**

NOTICE IS HEREBY GIVEN that the SHELL-424 lode mining claim has been located

By: ARIZONA MINERALS, INC.  
4500 S. CHERRY CREEK DR, SUITE 1040  
DENVER, CO 80246

RECEIVED  
B.L.M. AZ STATE OFFICE  
2013 JUL 12 A 11:46  
PHOENIX, AZ  
BLM  
Date  
Stamp

The general course of this claim is EAST TO WEST and it is situated in the Harshaw & Patagonia Mining Districts, SANTA CRUZ County, Arizona. This claim is 1500 feet long and 600 feet wide constituting 300 feet on each side of the centerline. This claim runs from the location monument on the centerline on which this location notice is posted approximately 20 feet in a(n) EASTERLY direction to the EAST end line and 1480 feet in a(n) WESTERLY direction to the WEST end line. This claim is marked by six monuments, one at each corner and one at the center of each end line of the claim.

The location monument on which this notice is posted is situated within Section 22, Township 23 SOUTH, Range 16 EAST, from the Gila and Salt River Meridian, and this claim encompasses portions of the following quarter section (s), section (s), Township (s) and Range (s) NW 1/4 of SECTION 22, and the NE 1/4 of SECTION 21, T. 23S, R. 16E, from the Gila and Salt River Meridian, Arizona.

The locality of this claim with reference to some natural object or permanent monument and additional information (if any) concerning its locality are as follows: THE NORTHEAST CORNER of the claim is located 11859 feet WEST and 12744 feet SOUTH from the SOUTHWEST Corner of Section 6, T. 23S, R. 17E, from the Gila and Salt River Meridian, SANTA CRUZ COUNTY, AZ.

DATED AND POSTED on the ground this 18 day of JUN, 20 13.

WITNESS: [Signature]

Arizona Minerals Inc.

BY: [Signature]

AGENT: Darling Environmental & Surveying, Ltd.

9040 South Rita Road, Suite 2350

Tucson, AZ 85747

AR1004211316

When Filed Return To:  
ARIZONA MINERALS, INC.

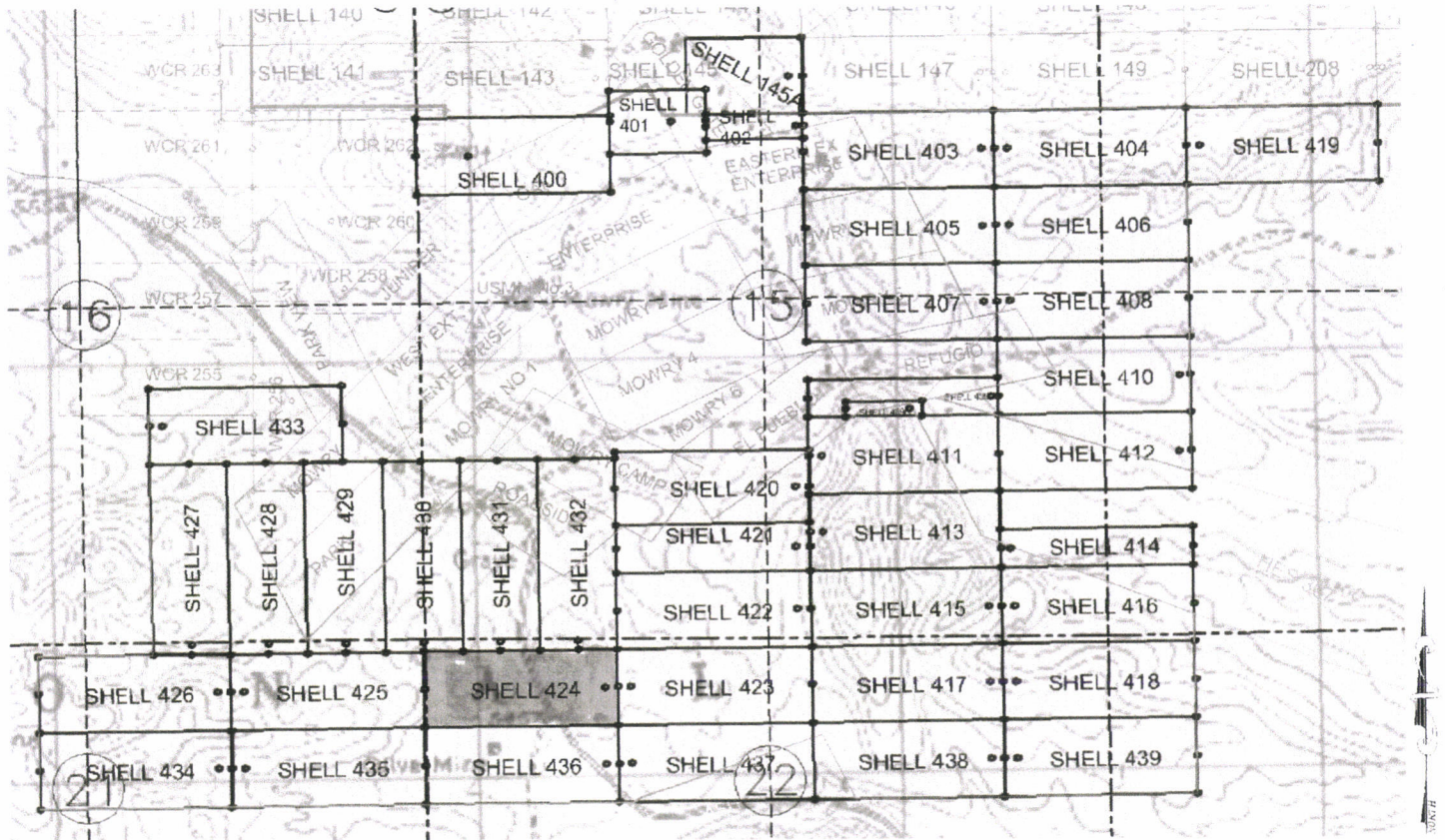
4500 S. CHERRY CREEK DR, SUITE 1040

DENVER, CO 80246

### MINING CLAIM MAP

1" = 1500'

LODE (X) PLACER ( )



1. The above map depicts the SHELL-424 mining claim, which is located in Section (s) 21 & 22, Township 23S, Range 16E, Gila and Salt River Meridian, SANTA CRUZ County, Arizona.
2. The types of corner and end center monuments and location monument used are as follows: 2"X2"X5' WOOD POSTS.
3. The bearings and distances in degrees and feet between claim corners are as depicted on the map or as stated on page 1 of this notice.

AMC 424376  
RECEIVED  
B.L.M. AZ STATE OFFICE  
2013 JUL 12 A 11:46  
PHOENIX, AZ



When Filed Return To:  
ARIZONA MINERALS, INC.

4500 S. CHERRY CREEK DR, SUITE 1040

DENVER, CO 80246

**LOCATION NOTICE FOR LODE MINING CLAIM**

NOTICE IS HEREBY GIVEN that the SHELL-425 lode mining claim has been located

By: ARIZONA MINERALS, INC.  
4500 S. CHERRY CREEK DR, SUITE 1040  
DENVER, CO 80246

RECEIVED  
BLM, AZ STATE OFFICE  
2013 JUL 12 A 11:46  
PHOENIX, AZ  
BLM  
Date  
Stamp

The general course of this claim is WEST TO EAST and it is situated in the Harshaw & Patagonia Mining Districts, SANTA CRUZ County, Arizona. This claim is 1500 feet long and 600 feet wide constituting 300 feet on each side of the centerline. This claim runs from the location monument on the centerline on which this location notice is posted approximately 20 feet in a(n) WESTERLY direction to the WEST end line and 1480 feet in a(n) EASTERLY direction to the EAST end line. This claim is marked by six monuments, one at each corner and one at the center of each end line of the claim.

The location monument on which this notice is posted is situated within Section 21, Township 23 SOUTH, Range 16 EAST, from the Gila and Salt River Meridian, and this claim encompasses portions of the following quarter section (s), section (s), Township (s) and Range (s) NE 1/4 of SECTION 21, T. 23S, R. 16E, from the Gila and Salt River Meridian, Arizona.

The locality of this claim with reference to some natural object or permanent monument and additional information (if any) concerning its locality are as follows: THE NORTHEAST CORNER of the claim is located 13359 feet WEST and 12760 feet SOUTH from the SOUTHWEST Corner of Section 6, T. 23S, R. 17E, from the Gila and Salt River Meridian, SANTA CRUZ COUNTY, AZ.

DATED AND POSTED on the ground this 18 day of JUN, 20 13.

WITNESS: [Signature]

Arizona Minerals Inc.

BY: [Signature]

AGENT: Darling Environmental & Surveying, Ltd.

9040 South Rita Road, Suite 2350

Tucson, AZ 85747

AR10124377

When Filed Return To:  
ARIZONA MINERALS, INC.

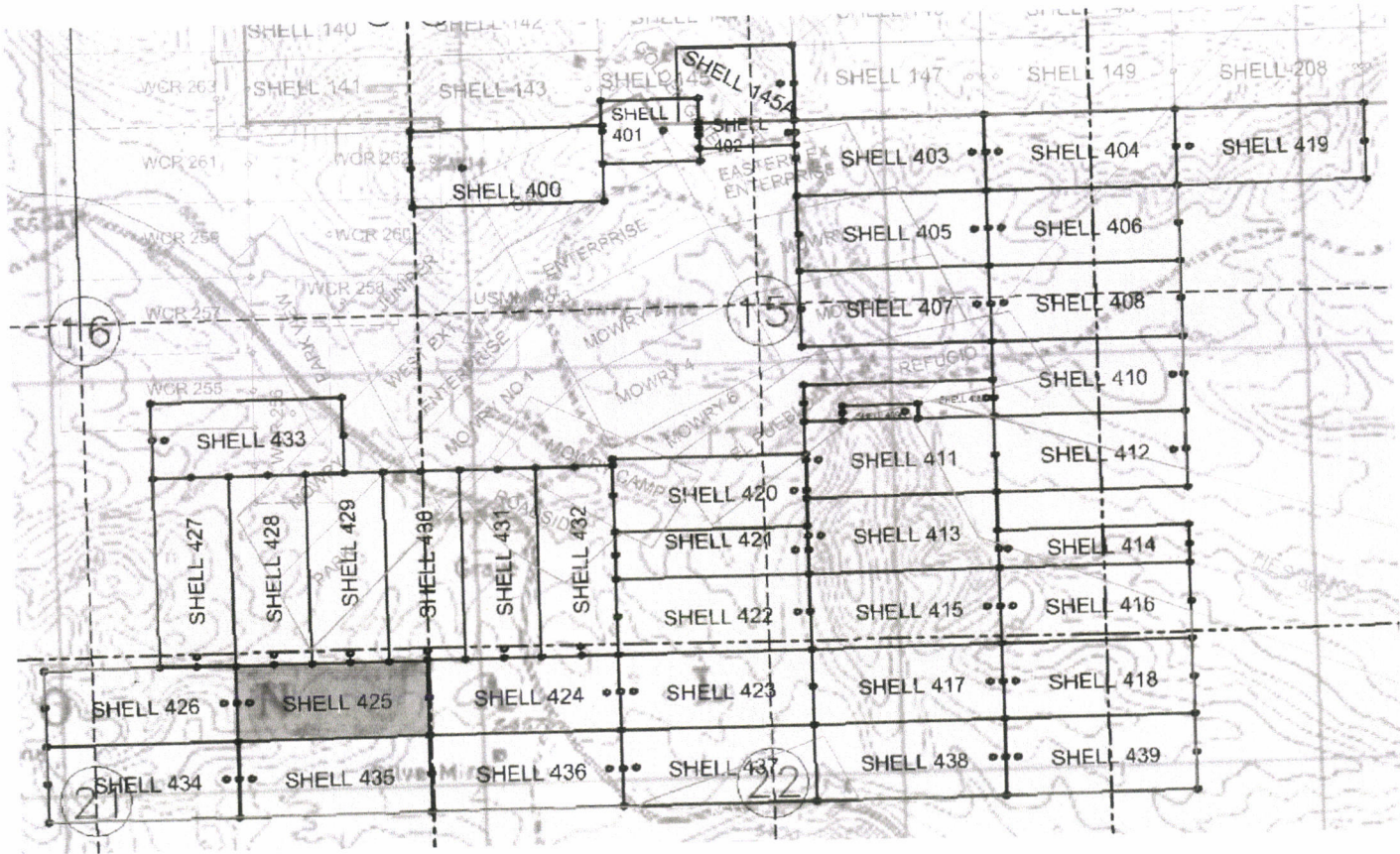
4500 S. CHERRY CREEK DR, SUITE 1040

DENVER, CO 80246

### MINING CLAIM MAP

LODE ( X ) PLACER ( )

1" = 1500'



1. The above map depicts the SHELL-425 mining claim, which is located in Section (s) 21, Township 23S, Range 16E, Gila and Salt River Meridian, SANTA CRUZ County, Arizona.
2. The types of corner and end center monuments and location monument used are as follows: 2"X2"X5' WOOD POSTS.
3. The bearings and distances in degrees and feet between claim corners are as depicted on the map or as stated on page 1 of this notice.

RECEIVED  
B.L.M. AZ STATE OFFICE  
2013 JUL 12 A 11:46  
PHOENIX, AZ

APC 424377

When Filed Return To:  
ARIZONA MINERALS, INC.

4500 S. CHERRY CREEK DR, SUITE 1040

DENVER, CO 80246

**LOCATION NOTICE FOR LODE MINING CLAIM**

NOTICE IS HEREBY GIVEN that the SHELL-426 lode mining claim has been located

By: ARIZONA MINERALS, INC.  
4500 S. CHERRY CREEK DR, SUITE 1040  
DENVER, CO 80246

RECEIVED  
B.L.M. AZ STATE OFFICE  
2013 JUL 12 A 11:46  
PHOENIX, AZ  
BLM  
Date  
Stamp

The general course of this claim is EAST TO WEST and it is situated in the Harshaw & Patagonia Mining Districts, SANTA CRUZ County, Arizona. This claim is 1500 feet long and 600 feet wide constituting 300 feet on each side of the centerline. This claim runs from the location monument on the centerline on which this location notice is posted approximately 20 feet in a(n) EASTERLY direction to the EAST end line and 1480 feet in a(n) WESTERLY direction to the WEST end line. This claim is marked by six monuments, one at each corner and one at the center of each end line of the claim.

The location monument on which this notice is posted is situated within Section 21, Township 23 SOUTH, Range 16 EAST, from the Gila and Salt River Meridian, and this claim encompasses portions of the following quarter section (s), section (s), Township (s) and Range (s) NE 1/4 & NW 1/4 of SECTION 21, T. 23S, R. 16E, from the Gila and Salt River Meridian, Arizona.

The locality of this claim with reference to some natural object or permanent monument and additional information (if any) concerning its locality are as follows: THE NORTHEAST CORNER of the claim is located 14856 feet WEST and 12776 feet SOUTH from the SOUTHWEST Corner of Section 6, T. 23S, R. 17E, from the Gila and Salt River Meridian, SANTA CRUZ COUNTY, AZ.

DATED AND POSTED on the ground this 18 day of JUN, 20 13.

WITNESS: [Signature]

Arizona Minerals Inc.

BY: [Signature]

AGENT: Darling Environmental & Surveying, Ltd.

9040 South Rita Road, Suite 2350

Tucson, AZ 85747

ARIZONA 24378

When Filed Return To:  
ARIZONA MINERALS, INC.

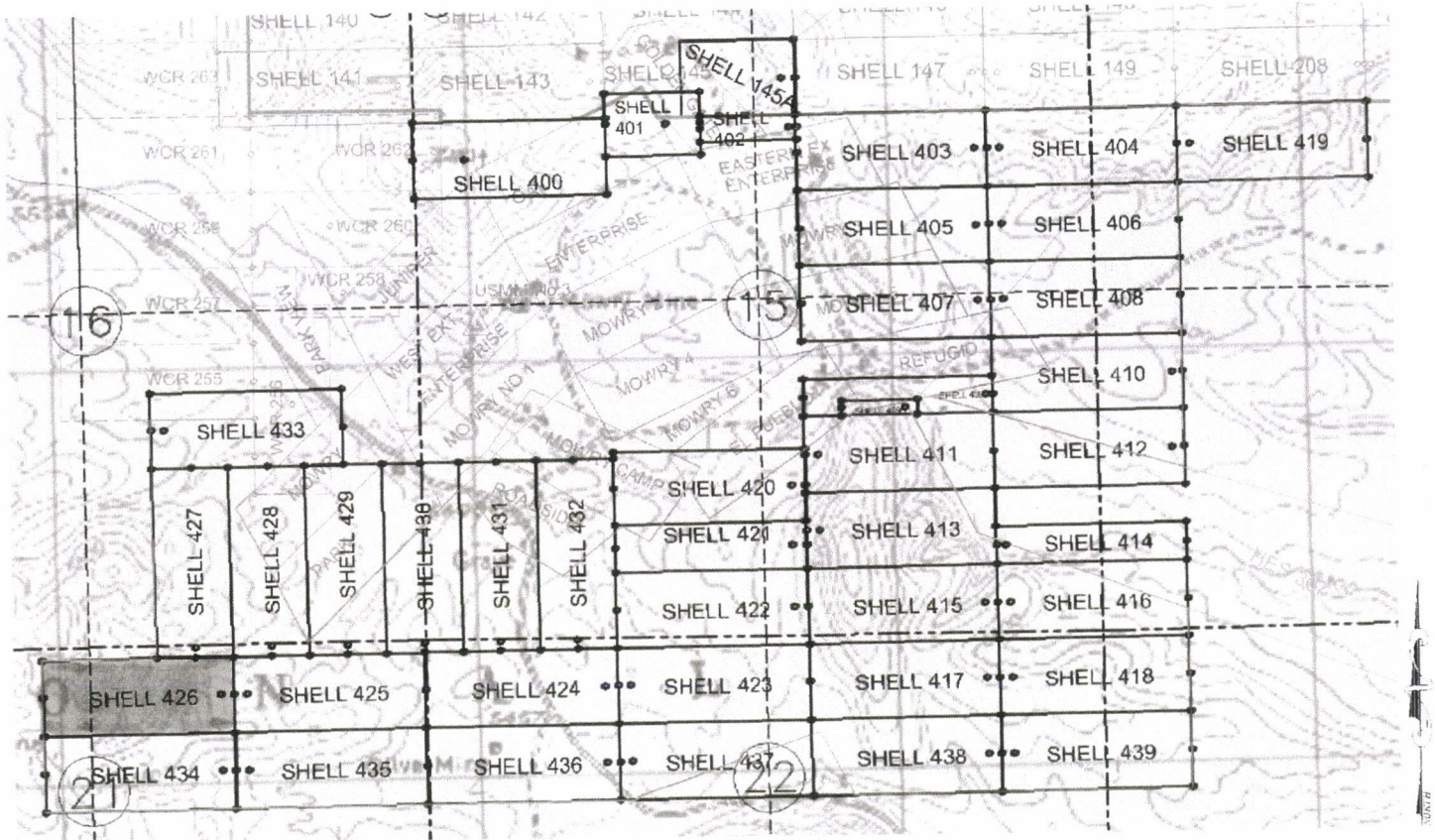
4500 S. CHERRY CREEK DR, SUITE 1040

DENVER, CO 80246

### MINING CLAIM MAP

1" = 1500'

LODE ( X ) PLACER ( )



1. The above map depicts the SHELL-426 mining claim, which is located in Section (s) 21, Township 23S, Range 16E, Gila and Salt River Meridian, SANTA CRUZ County, Arizona.
2. The types of corner and end center monuments and location monument used are as follows: 2"X2"X5' WOOD POSTS.
3. The bearings and distances in degrees and feet between claim corners are as depicted on the map or as stated on page 1 of this notice.

RECEIVED  
B.L.M. AZ STATE OFFICE  
2013 JUL 12 A 11:46  
PHOENIX, AZ

AMC424378

When Filed Return To:  
ARIZONA MINERALS, INC.

4500 S. CHERRY CREEK DR, SUITE 1040

DENVER, CO 80246

**LOCATION NOTICE FOR LODE MINING CLAIM**

NOTICE IS HEREBY GIVEN that the SHELL-427 lode mining claim has been located

By: ARIZONA MINERALS, INC.  
4500 S. CHERRY CREEK DR, SUITE 1040  
DENVER, CO 80246

RECEIVED  
BLM, AZ STATE OFFICE  
2013 JUL 12 A 11:46  
PHOENIX, AZ  
BLM  
Date  
Stamp

The general course of this claim is SOUTH TO NORTH and it is situated in the Harshaw & Patagonia Mining Districts, SANTA CRUZ County, Arizona. This claim is 1500 feet long and 600 feet wide constituting 300 feet on each side of the centerline.

This claim runs from the location monument on the centerline on which this location notice is posted approximately 20 feet in a(n) SOUTHERLY direction to the SOUTH end line and 1480 feet in a(n) NORTHERLY direction to the NORTH end line. This claim is marked by six monuments, one at each corner and one at the center of each end line of the claim. The location monument on which this notice is posted is situated within Section 21, Township 23 SOUTH, Range 16 EAST, from the Gila and Salt River Meridian, and this claim encompasses portions of the following quarter section (s), section (s), Township (s) and Range (s) SE 1/4 of SECTION 16, and the NE 1/4 of SECTION 21, T. 23S, R. 16E, from the Gila and Salt River Meridian, Arizona.

The locality of this claim with reference to some natural object or permanent monument and additional information (if any) concerning its locality are as follows: THE NORTHEAST CORNER of the claim is located 14875 feet WEST and 11277 feet SOUTH from the SOUTHWEST Corner of Section 6, T. 23S, R. 17E, from the Gila and Salt River Meridian, SANTA CRUZ COUNTY, AZ.

DATED AND POSTED on the ground this 18 day of JUN, 20 13.

WITNESS: [Signature]

Arizona Minerals Inc.

BY: [Signature]

AGENT: Darling Environmental & Surveying, Ltd.

9040 South Rita Road, Suite 2350

Tucson, AZ 85747

ANC 121379

When Filed Return To:  
ARIZONA MINERALS, INC.

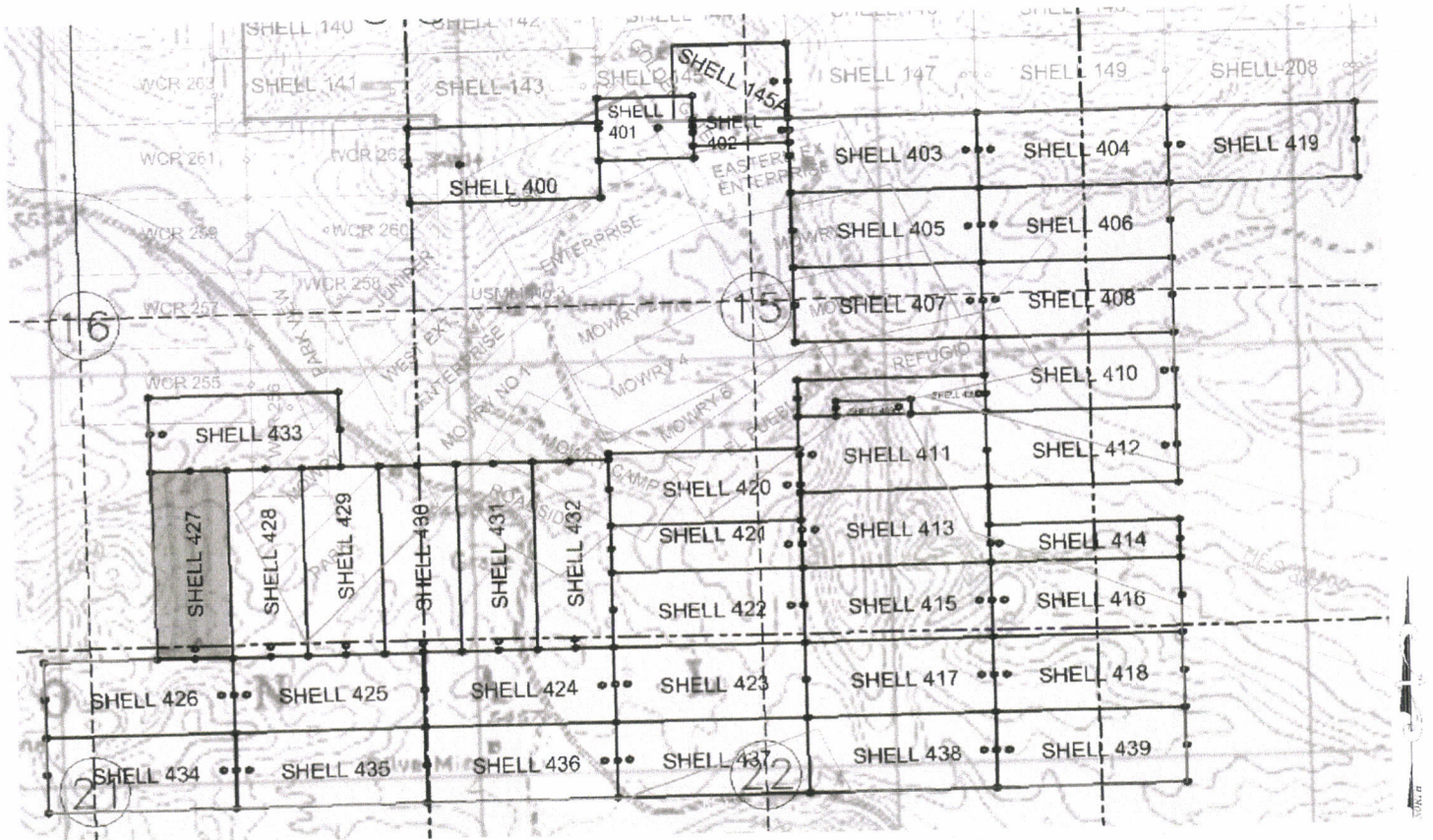
4500 S. CHERRY CREEK DR, SUITE 1040

DENVER, CO 80246

### MINING CLAIM MAP

1" = 1500'

LODE ( X ) PLACER ( )



1. The above map depicts the SHELL-427 mining claim, which is located in Section (s) 16 & 21, Township 23S, Range 16E, Gila and Salt River Meridian, SANTA CRUZ County, Arizona.
2. The types of corner and end center monuments and location monument used are as follows: 2"X2"X5' WOOD POSTS.
3. The bearings and distances in degrees and feet between claim corners are as depicted on the map or as stated on page 1 of this notice.

RECEIVED  
B.L.M. AZ STATE OFFICE  
2013 JUL 12 A 11: 46  
PHOENIX, AZ  
A1101424379

When Filed Return To:  
ARIZONA MINERALS, INC.

4500 S. CHERRY CREEK DR, SUITE 1040

DENVER, CO 80246

**LOCATION NOTICE FOR LODE MINING CLAIM**

NOTICE IS HEREBY GIVEN that the SHELL-428 lode mining claim has been located

By: ARIZONA MINERALS, INC.  
4500 S. CHERRY CREEK DR, SUITE 1040  
DENVER, CO 80246

BLM  
Date  
Stamp

PHOENIX, AZ

2013 JUL 12 A 11:46

RECEIVED  
B.L.M. AZ STATE OFFICE

The general course of this claim is SOUTH TO NORTH and it is situated in the Harshaw & Patagonia Mining Districts, SANTA CRUZ County, Arizona. This claim is 1500 feet long and 600 feet wide constituting 300 feet on each side of the centerline.

This claim runs from the location monument on the centerline on which this location notice is posted approximately 20 feet in a(n) SOUTHERLY direction to the SOUTH end line and 1480 feet in a(n) NORTHERLY direction to the NORTH end line. This claim is marked by six monuments, one at each corner and one at the center of each end line of the claim. The location monument on which this notice is posted is situated within Section 21, Township 23 SOUTH, Range 16 EAST, from the Gila and Salt River Meridian, and this claim encompasses portions of the following quarter section (s), section (s), Township (s) and Range (s) SE 1/4 of SECTION 16, and the NE 1/4 of SECTION 21, T. 23S, R. 16E, from the Gila and Salt River Meridian, Arizona.

The locality of this claim with reference to some natural object or permanent monument and additional information (if any) concerning its locality are as follows: THE NORTHEAST CORNER of the claim is located 14275 feet WEST and 11270 feet SOUTH from the SOUTHWEST Corner of Section 6, T. 23S, R. 17E, from the Gila and Salt River Meridian, SANTA CRUZ COUNTY, AZ.


DATED AND POSTED on the ground this 18 day of JUN, 20 13.

WITNESS:



Arizona Minerals Inc.

BY:



AGENT: Darling Environmental & Surveying, Ltd.

9040 South Rita Road, Suite 2350

Tucson, AZ 85747

ANCH 24380

When Filed Return To:  
ARIZONA MINERALS, INC.

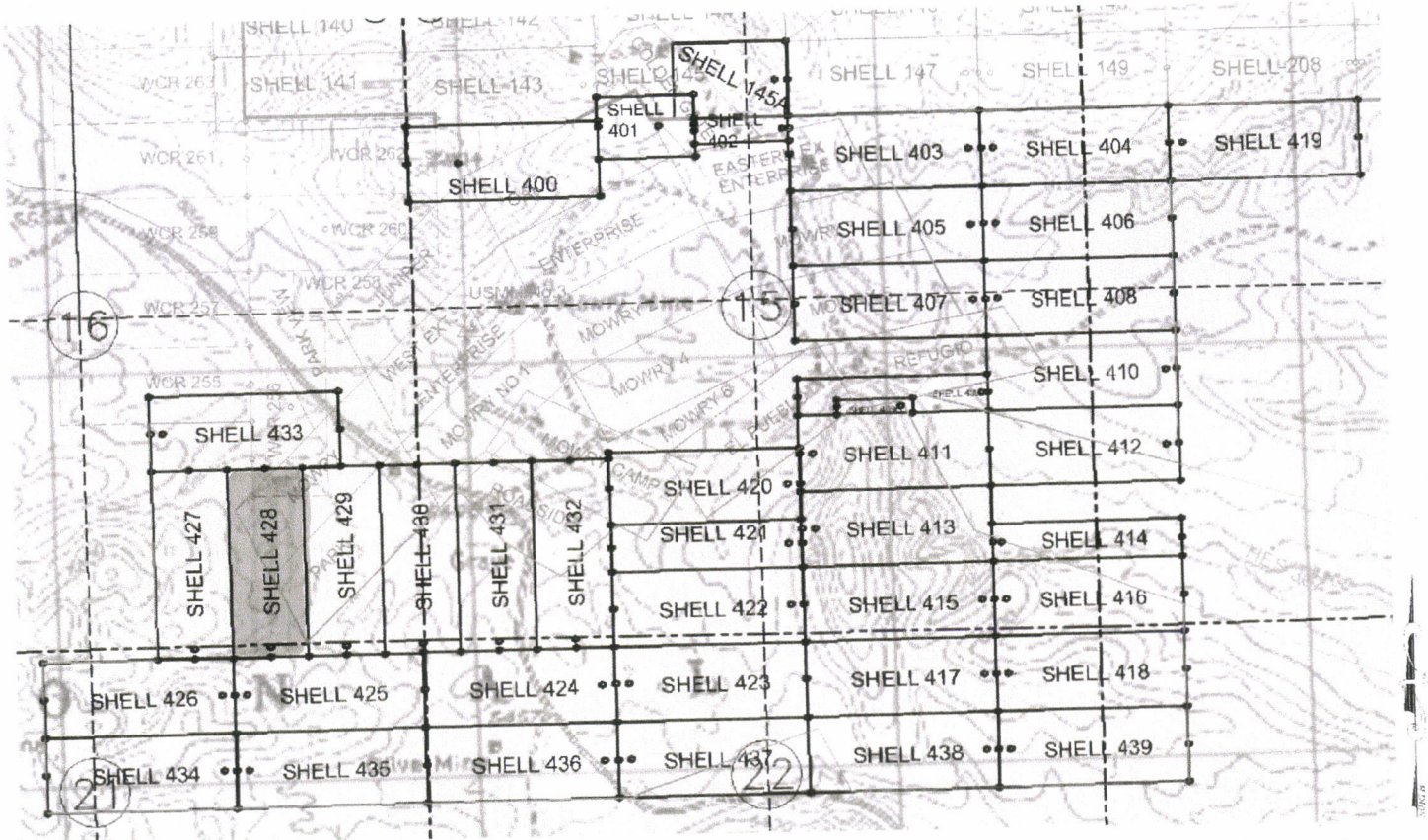
4500 S. CHERRY CREEK DR, SUITE 1040

DENVER, CO 80246

### MINING CLAIM MAP

LODE ( X ) PLACER ( )

1" = 1500'



1. The above map depicts the SHELL-428 mining claim, which is located in Section (s) 16 & 21, Township 23S, Range 16E, Gila and Salt River Meridian, SANTA CRUZ County, Arizona.
2. The types of corner and end center monuments and location monument used are as follows: 2"X2"X5' WOOD POSTS.
3. The bearings and distances in degrees and feet between claim corners are as depicted on the map or as stated on page 1 of this notice.

AMC 1124380  
RECEIVED  
B.L.M. AZ STATE OFFICE  
2013 JUL 12 A 11:46  
PHOENIX, AZ



When Filed Return To:  
ARIZONA MINERALS, INC.

4500 S. CHERRY CREEK DR, SUITE 1040

DENVER, CO 80246

**LOCATION NOTICE FOR LODE MINING CLAIM**

NOTICE IS HEREBY GIVEN that the SHELL-429 lode mining claim has been located

By: ARIZONA MINERALS, INC.  
4500 S. CHERRY CREEK DR, SUITE 1040  
DENVER, CO 80246

RECEIVED  
B.L.M. AZ STATE OFFICE  
2013 JUL 12 A 11:46  
PHOENIX, AZ  
BLM  
Date  
Stamp

The general course of this claim is SOUTH TO NORTH and it is situated in the Harshaw & Patagonia Mining Districts, SANTA CRUZ County, Arizona. This claim is 1500 feet long and 600 feet wide constituting 300 feet on each side of the centerline.

This claim runs from the location monument on the centerline on which this location notice is posted approximately 20 feet in a(n) SOUTHERLY direction to the SOUTH end line and 1480 feet in a(n) NORTHERLY direction to the NORTH end line. This claim is marked by six monuments, one at each corner and one at the center of each end line of the claim.

The location monument on which this notice is posted is situated within Section 21, Township 23 SOUTH, Range 16 EAST, from the Gila and Salt River Meridian, and this claim encompasses portions of the following quarter section (s), section (s), Township (s) and Range (s) SE 1/4 of SECTION 16, and the NE 1/4 of SECTION 21, T. 23S, R. 16E, from the Gila and Salt River Meridian, Arizona.

The locality of this claim with reference to some natural object or permanent monument and additional information (if any) concerning its locality are as follows: THE NORTHEAST CORNER of the claim is located 13675 feet WEST and 11264 feet SOUTH from the SOUTHWEST Corner of Section 6, T. 23S, R. 17E, from the Gila and Salt River Meridian, SANTA CRUZ COUNTY, AZ.

DATED AND POSTED on the ground this 18 day of JUN, 20 13.

WITNESS: [Signature]

Arizona Minerals, Inc.

BY: [Signature]

AGENT: Darling Environmental & Surveying, Ltd.

9040 South Rita Road, Suite 2350

Tucson, AZ 85747

AMC424381

When Filed Return To:  
ARIZONA MINERALS, INC.

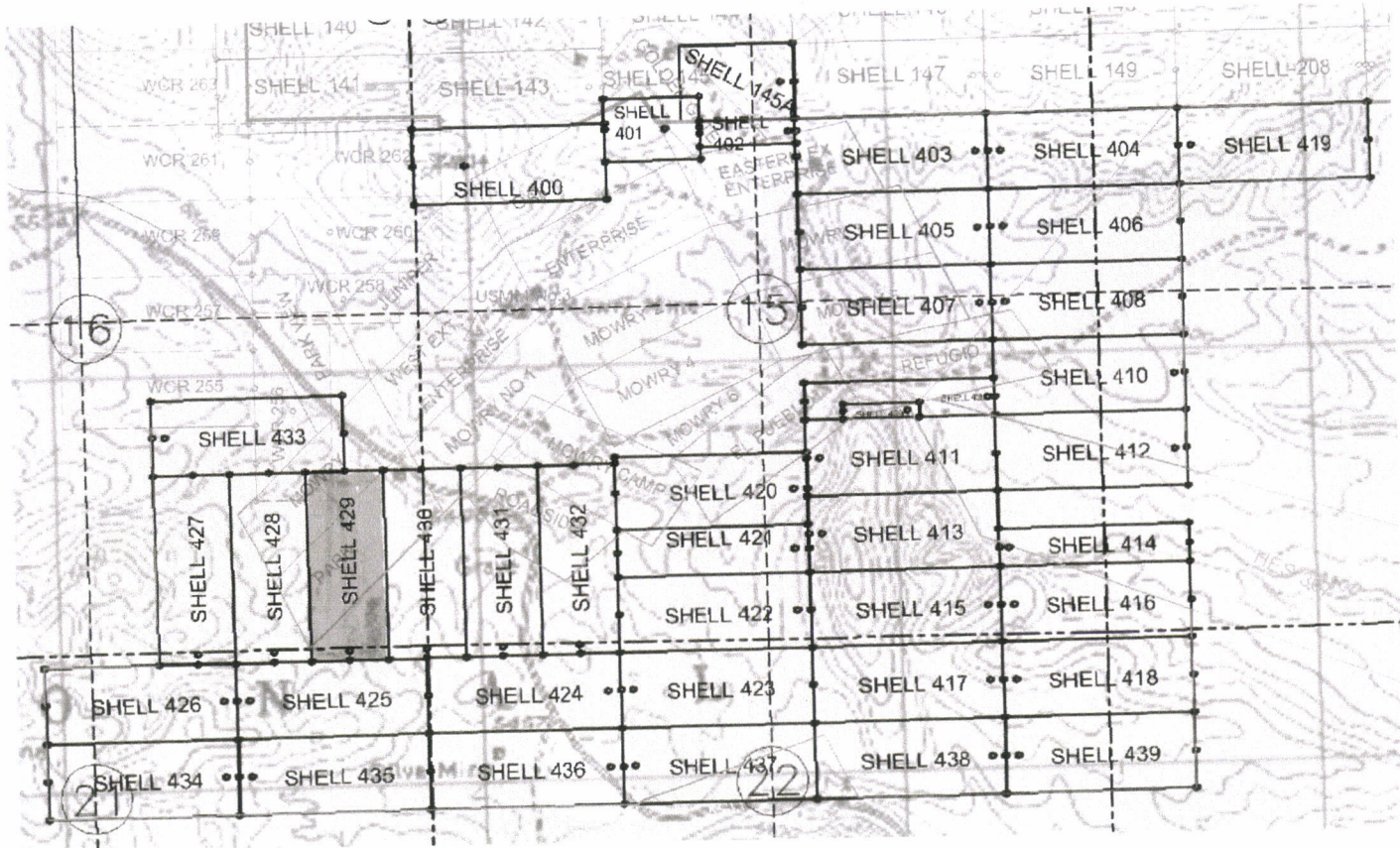
4500 S. CHERRY CREEK DR, SUITE 1040

DENVER, CO 80246

### MINING CLAIM MAP

LODE ( X ) PLACER ( )

1" = 1500'



1. The above map depicts the SHELL-429 mining claim, which is located in Section (s) 16 & 21, Township 23S, Range 16E, Gila and Salt River Meridian, SANTA CRUZ County, Arizona.
2. The types of corner and end center monuments and location monument used are as follows: 2"X2"X5' WOOD POSTS.
3. The bearings and distances in degrees and feet between claim corners are as depicted on the map or as stated on page 1 of this notice.

RECEIVED  
B.L.M. AZ STATE OFFICE  
2013 JUL 12 A 11: 46  
PHOENIX, AZ  
A110424381

When Filed Return To:  
ARIZONA MINERALS, INC.

4500 S. CHERRY CREEK DR, SUITE 1040

DENVER, CO 80246

**LOCATION NOTICE FOR LODE MINING CLAIM**

NOTICE IS HEREBY GIVEN that the SHELL-430 lode mining claim has been located

By: ARIZONA MINERALS, INC.  
4500 S. CHERRY CREEK DR, SUITE 1040  
DENVER, CO 80246

RECEIVED  
BLM. AZ STATE OFFICE  
2013 JUL 12 A 11: 46  
PHOENIX, AZ  
BLM  
Date  
Stamp

The general course of this claim is SOUTH TO NORTH and it is situated in the Harshaw & Patagonia Mining Districts, SANTA CRUZ County, Arizona. This claim is 1500 feet long and 600 feet wide constituting 300 feet on each side of the centerline.

This claim runs from the location monument on the centerline on which this location notice is posted approximately 20 feet in a(n) SOUTHERLY direction to the SOUTH end line and 1480 feet in a(n) NORTHERLY direction to the NORTH end line. This claim is marked by six monuments, one at each corner and one at the center of each end line of the claim. The location monument on which this notice is posted is situated within Section 21, Township 23 SOUTH, Range 16 EAST, from the Gila and Salt River Meridian, and this claim encompasses portions of the following quarter section (s), section (s), Township (s) and Range (s) SW 1/4 of SECTION 15, the SE 1/4 of SECTION 16, the NE 1/4 of SECTION 21, and the NW 1/4 of SECTION 22, T. 23S, R. 16E, from the Gila and Salt River Meridian, Arizona.

The locality of this claim with reference to some natural object or permanent monument and additional information (if any) concerning its locality are as follows: THE NORTHEAST CORNER of the claim is located 13075 feet WEST and 11257 feet SOUTH from the SOUTHWEST Corner of Section 6, T. 23S, R. 17E, from the Gila and Salt River Meridian, SANTA CRUZ COUNTY, AZ.

DATED AND POSTED on the ground this 18 day of JUN, 20 13.

WITNESS: [Signature]

Arizona Minerals Inc.

BY: [Signature]

AGENT: Darling Environmental & Surveying, Ltd.

9040 South Rita Road, Suite 2350

Tucson, AZ 85747

AR 011211382

When Filed Return To:  
ARIZONA MINERALS, INC.

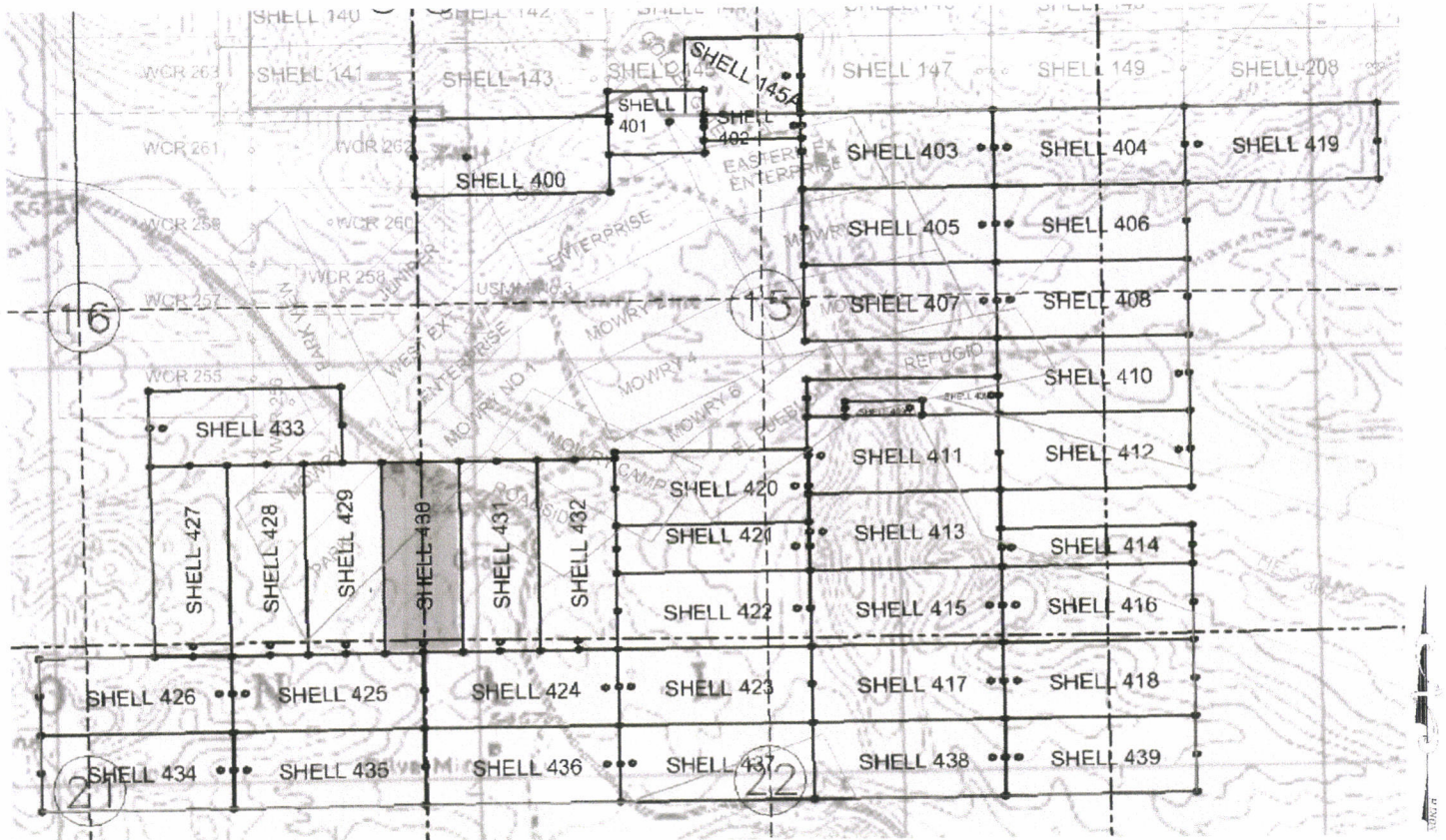
4500 S. CHERRY CREEK DR, SUITE 1040

DENVER, CO 80246

### MINING CLAIM MAP

1" = 1500'

LODE (X) PLACER ( )



1. The above map depicts the SHELL-430 mining claim, which is located in Section (s) 15, 16, 21 & 22, Township 23S, Range 16E, Gila and Salt River Meridian, SANTA CRUZ County, Arizona.
2. The types of corner and end center monuments and location monument used are as follows: 2"X2"X5' WOOD POSTS.
3. The bearings and distances in degrees and feet between claim corners are as depicted on the map or as stated on page 1 of this notice.

RECEIVED  
B.L.M. AZ STATE OFFICE  
2013 JUL 12 A 11:46  
PHOENIX, AZ

1110424302

When Filed Return To:  
ARIZONA MINERALS, INC.

4500 S. CHERRY CREEK DR, SUITE 1040

DENVER, CO 80246

**LOCATION NOTICE FOR LODE MINING CLAIM**

NOTICE IS HEREBY GIVEN that the SHELL-431 lode mining claim has been located

By: ARIZONA MINERALS, INC.  
4500 S. CHERRY CREEK DR, SUITE 1040  
DENVER, CO 80246

RECEIVED  
BLM, AZ STATE OFFICE  
2013 JUL 12 A 11: 46  
PHOENIX, AZ  
BLM  
Date  
Stamp

The general course of this claim is SOUTH TO NORTH and it is situated in the Harshaw & Patagonia Mining Districts, SANTA CRUZ County, Arizona. This claim is 1500 feet long and 600 feet wide constituting 300 feet on each side of the centerline.

This claim runs from the location monument on the centerline on which this location notice is posted approximately 20 feet in a(n) SOUTHERLY direction to the SOUTH end line and 1480 feet in a(n) NORTHERLY direction to the NORTH end line. This claim is marked by six monuments, one at each corner and one at the center of each end line of the claim. The location monument on which this notice is posted is situated within Section 22, Township 23 SOUTH, Range 16 EAST, from the Gila and Salt River Meridian, and this claim encompasses portions of the following quarter section (s), section (s), Township (s) and Range (s) SW 1/4 of SECTION 15, and the NW 1/4 of SECTION 22, T. 23S, R. 16E, from the Gila and Salt River Meridian, Arizona.

The locality of this claim with reference to some natural object or permanent monument and additional information (if any) concerning its locality are as follows: THE NORTHEAST CORNER of the claim is located 12475 feet WEST and 11251 feet SOUTH from the SOUTHWEST Corner of Section 6, T. 23S, R. 17E, from the Gila and Salt River Meridian, SANTA CRUZ COUNTY, AZ.

DATED AND POSTED on the ground this 18 day of JUN, 20 13.

WITNESS: [Signature]

Arizona Minerals Inc.

BY: [Signature]

AGENT: Darling Environmental & Surveying, Ltd.

9040 South Rita Road, Suite 2350

Tucson, AZ 85747

AMC124383

When Filed Return To:  
ARIZONA MINERALS, INC.

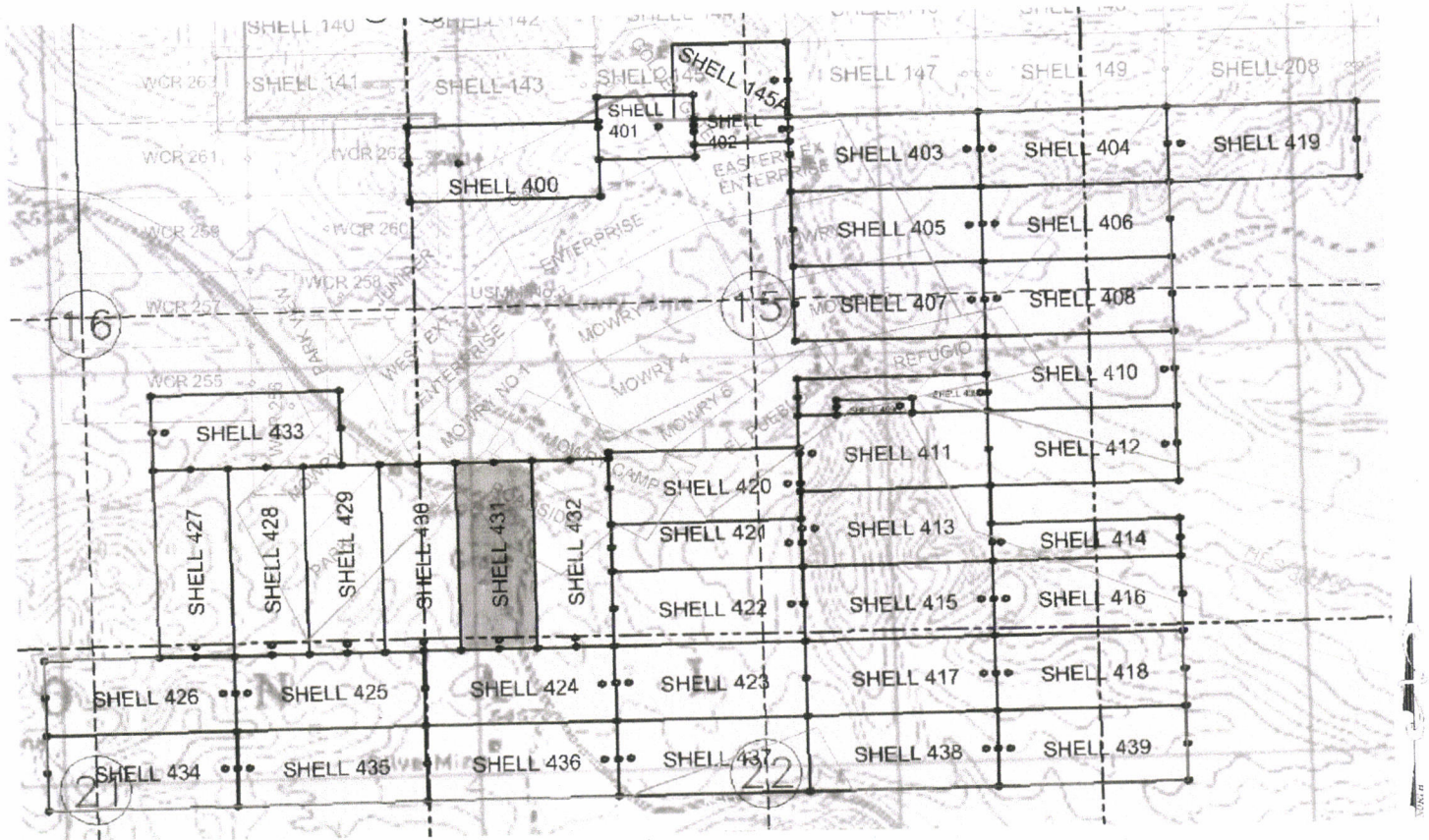
4500 S. CHERRY CREEK DR, SUITE 1040

DENVER, CO 80246

### MINING CLAIM MAP

1" = 1500'

LODE (X) PLACER ( )



1. The above map depicts the SHELL-431 mining claim, which is located in Section (s) 15 & 22, Township 23S, Range 16E, Gila and Salt River Meridian, SANTA CRUZ County, Arizona.
2. The types of corner and end center monuments and location monument used are as follows: 2"X2"X5' WOOD POSTS.
3. The bearings and distances in degrees and feet between claim corners are as depicted on the map or as stated on page 1 of this notice.

RECEIVED  
B.L.M. AZ STATE OFFICE  
2013 JUL 12 A 11: 46  
PHOENIX, AZ  
A110424383

When Filed Return To:  
ARIZONA MINERALS, INC.

4500 S. CHERRY CREEK DR, SUITE 1040

DENVER, CO 80246

**LOCATION NOTICE FOR LODE MINING CLAIM**

NOTICE IS HEREBY GIVEN that the SHELL-432 lode mining claim has been located

By: ARIZONA MINERALS, INC.  
4500 S. CHERRY CREEK DR, SUITE 1040  
DENVER, CO 80246

RECEIVED  
B.L.M. AZ STATE OFFICE  
2013 JUL 12 A 11:46  
PHOENIX, AZ  
BLM  
Date  
Stamp

The general course of this claim is SOUTH TO NORTH and it is situated in the Harshaw & Patagonia Mining Districts, SANTA CRUZ County, Arizona. This claim is 1500 feet long and 600 feet wide constituting 300 feet on each side of the centerline.

This claim runs from the location monument on the centerline on which this location notice is posted approximately 20 feet in a(n) SOUTHERLY direction to the SOUTH end line and 1480 feet in a(n) NORTHERLY direction to the NORTH end line. This claim is marked by six monuments, one at each corner and one at the center of each end line of the claim. The location monument on which this notice is posted is situated within Section 22, Township 23 SOUTH, Range 16 EAST, from the Gila and Salt River Meridian, and this claim encompasses portions of the following quarter section (s), section (s), Township (s) and Range (s) SW 1/4 of SECTION 15, and the NW 1/4 of SECTION 22, T. 23S, R. 16E, from the Gila and Salt River Meridian, Arizona.

The locality of this claim with reference to some natural object or permanent monument and additional information (if any) concerning its locality are as follows: THE NORTHEAST CORNER of the claim is located 11875 feet WEST and 11244 feet SOUTH from the SOUTHWEST Corner of Section 6, T. 23S, R. 17E, from the Gila and Salt River Meridian, SANTA CRUZ COUNTY, AZ.

DATED AND POSTED on the ground this 18 day of JUN, 20 13.

WITNESS: [Signature]

Arizona Minerals Inc.

BY: [Signature]

AGENT: Darling Environmental & Surveying, Ltd.

9040 South Rita Road, Suite 2350

Tucson, AZ 85747

AMC 1124384

When Filed Return To:  
ARIZONA MINERALS, INC.

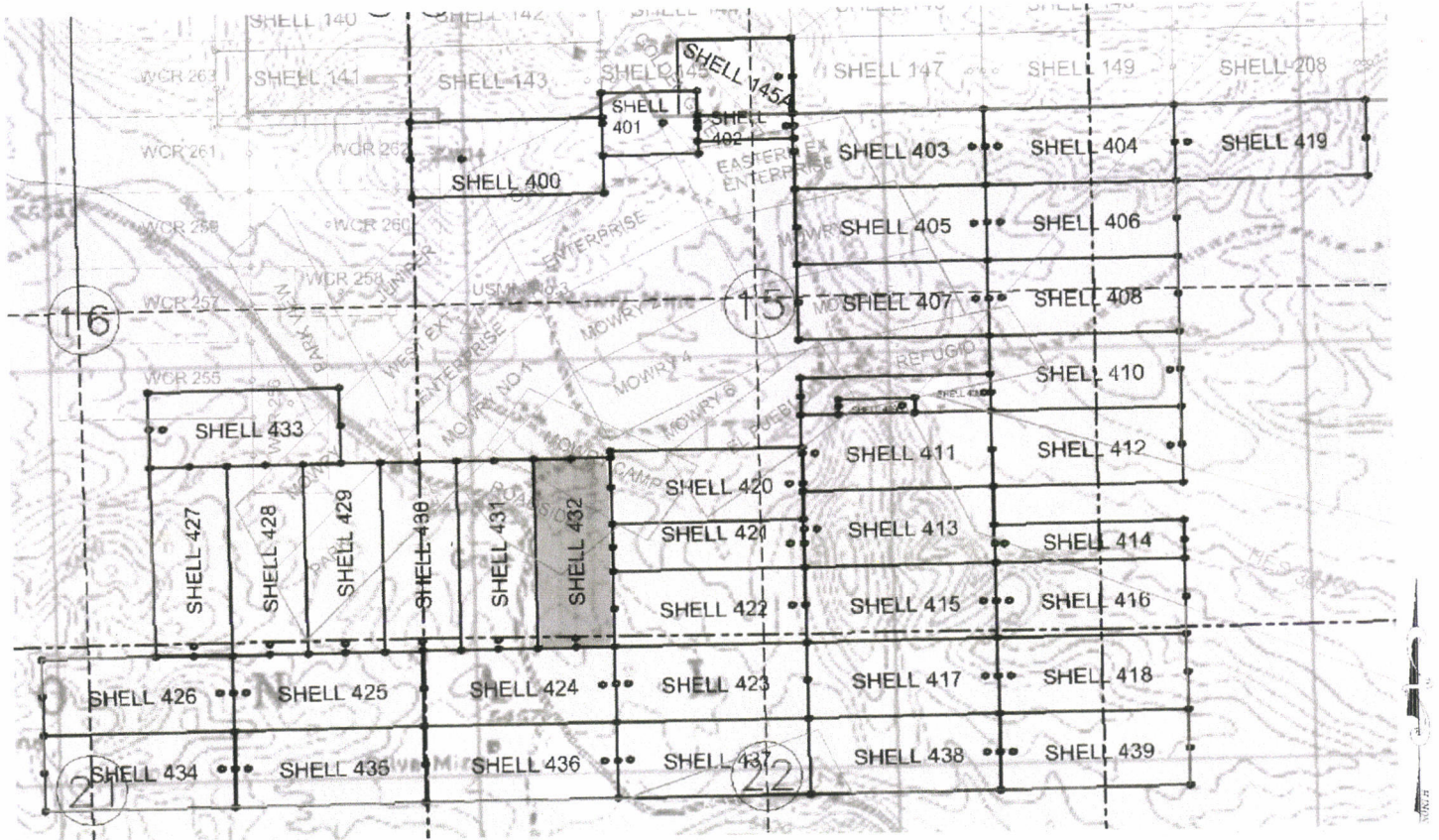
4500 S. CHERRY CREEK DR, SUITE 1040

DENVER, CO 80246

### MINING CLAIM MAP

1" = 1500'

LODE ( X ) PLACER ( )



1. The above map depicts the SHELL-432 mining claim, which is located in Section (s) 15 & 22, Township 23S, Range 16E, Gila and Salt River Meridian, SANTA CRUZ County, Arizona.
2. The types of corner and end center monuments and location monument used are as follows: 2"X2"X5' WOOD POSTS.
3. The bearings and distances in degrees and feet between claim corners are as depicted on the map or as stated on page 1 of this notice.

RECEIVED  
B.L.M. AZ STATE OFFICE  
2013 JUL 12 A 11:46  
PHOENIX, AZ  
A110424384



When Filed Return To:  
ARIZONA MINERALS, INC.

4500 S. CHERRY CREEK DR, SUITE 1040

DENVER, CO 80246

**LOCATION NOTICE FOR LODE MINING CLAIM**

NOTICE IS HEREBY GIVEN that the SHELL-433 lode mining claim has been located

By: ARIZONA MINERALS, INC.  
4500 S. CHERRY CREEK DR, SUITE 1040  
DENVER, CO 80246

RECEIVED  
B.L.M. AZ STATE OFFICE  
2013 JUL 12 A 11:47  
PHOENIX, AZ  
BLM  
Date  
Stamp

The general course of this claim is WEST TO EAST and it is situated in the Harshaw & Patagonia Mining Districts, SANTA CRUZ County, Arizona. This claim is 1500 feet long and 600 feet wide constituting 300 feet on each side of the centerline. This claim runs from the location monument on the centerline on which this location notice is posted approximately 20 feet in a(n) WESTERLY direction to the WEST end line and 1480 feet in a(n) EASTERLY direction to the EAST end line. This claim is marked by six monuments, one at each corner and one at the center of each end line of the claim.

The location monument on which this notice is posted is situated within Section 16, Township 23 SOUTH, Range 16 EAST, from the Gila and Salt River Meridian, and this claim encompasses portions of the following quarter section (s), section (s), Township (s) and Range (s) SE 1/4 of SECTION 16, T. 23S, R. 16E, from the Gila and Salt River Meridian, Arizona.

The locality of this claim with reference to some natural object or permanent monument and additional information (if any) concerning its locality are as follows: THE NORTHEAST CORNER of the claim is located 13981 feet WEST and 10667 feet SOUTH from the SOUTHWEST Corner of Section 6, T. 23S, R. 17E, from the Gila and Salt River Meridian, SANTA CRUZ COUNTY, AZ.

DATED AND POSTED on the ground this 20 day of JUN, 20 13.

WITNESS: [Signature]

Arizona Minerals Inc.

BY: [Signature]

AGENT: Darling Environmental & Surveying, Ltd.

9040 South Rita Road, Suite 2350

Tucson, AZ 85747

AMC 1124385

When Filed Return To:  
ARIZONA MINERALS, INC.

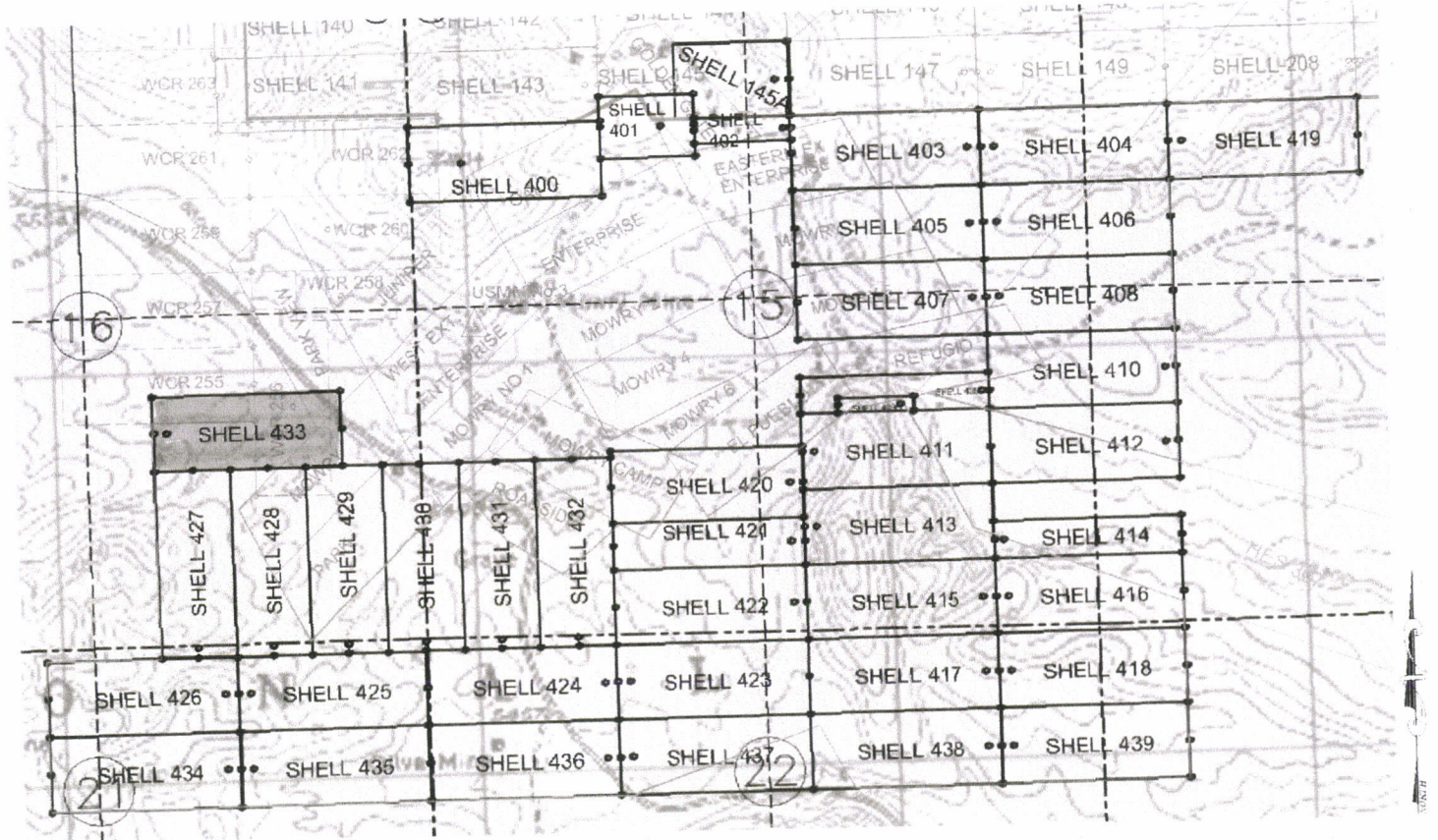
4500 S. CHERRY CREEK DR, SUITE 1040

DENVER, CO 80246

### MINING CLAIM MAP

LODE ( X ) PLACER ( )

1" = 1500'



1. The above map depicts the SHELL-433 mining claim, which is located in Section (s) 16, Township 23S, Range 16E, Gila and Salt River Meridian, SANTA CRUZ County, Arizona.
2. The types of corner and end center monuments and location monument used are as follows: 2"X2"X5' WOOD POSTS.
3. The bearings and distances in degrees and feet between claim corners are as depicted on the map or as stated on page 1 of this notice.

RECEIVED  
B.L.M. AZ STATE OFFICE  
2013 JUL 12 A 11:47  
PHOENIX, AZ

AMC 124385

When Filed Return To:  
ARIZONA MINERALS, INC.

4500 S. CHERRY CREEK DR, SUITE 1040

DENVER, CO 80246

**LOCATION NOTICE FOR LODE MINING CLAIM**

NOTICE IS HEREBY GIVEN that the SHELL-434 lode mining claim has been located

By: ARIZONA MINERALS, INC.  
4500 S. CHERRY CREEK DR, SUITE 1040  
DENVER, CO 80246

RECEIVED  
BLM, AZ STATE OFFICE  
2013 JUL 12 A 11:47  
PHOENIX, AZ  
BLM  
Date  
Stamp

The general course of this claim is EAST TO WEST and it is situated in the Harshaw & Patagonia Mining Districts, SANTA CRUZ County, Arizona. This claim is 1500 feet long and 600 feet wide constituting 300 feet on each side of the centerline. This claim runs from the location monument on the centerline on which this location notice is posted approximately 20 feet in a(n) EASTERLY direction to the EAST end line and 1480 feet in a(n) WESTERLY direction to the WEST end line. This claim is marked by six monuments, one at each corner and one at the center of each end line of the claim.

The location monument on which this notice is posted is situated within Section 21, Township 23 SOUTH, Range 16 EAST, from the Gila and Salt River Meridian, and this claim encompasses portions of the following quarter section (s), section (s), Township (s) and Range (s) NE 1/4 and NW 1/4 of SECTION 21, T. 23S, R. 16E, from the Gila and Salt River Meridian, Arizona.

The locality of this claim with reference to some natural object or permanent monument and additional information (if any) concerning its locality are as follows: THE NORTHEAST CORNER of the claim is located 14852 feet WEST and 13376 feet SOUTH from the SOUTHWEST Corner of Section 6, T. 23S, R. 17E, from the Gila and Salt River Meridian, SANTA CRUZ COUNTY, AZ.

DATED AND POSTED on the ground this 18 day of JUN, 2013.

WITNESS: [Signature]

Arizona Minerals Inc.

BY: [Signature]

AGENT: Darling Environmental & Surveying, Ltd.

9040 South Rita Road, Suite 2350

Tucson, AZ 85747

AMC1424386

When Filed Return To:  
ARIZONA MINERALS, INC.

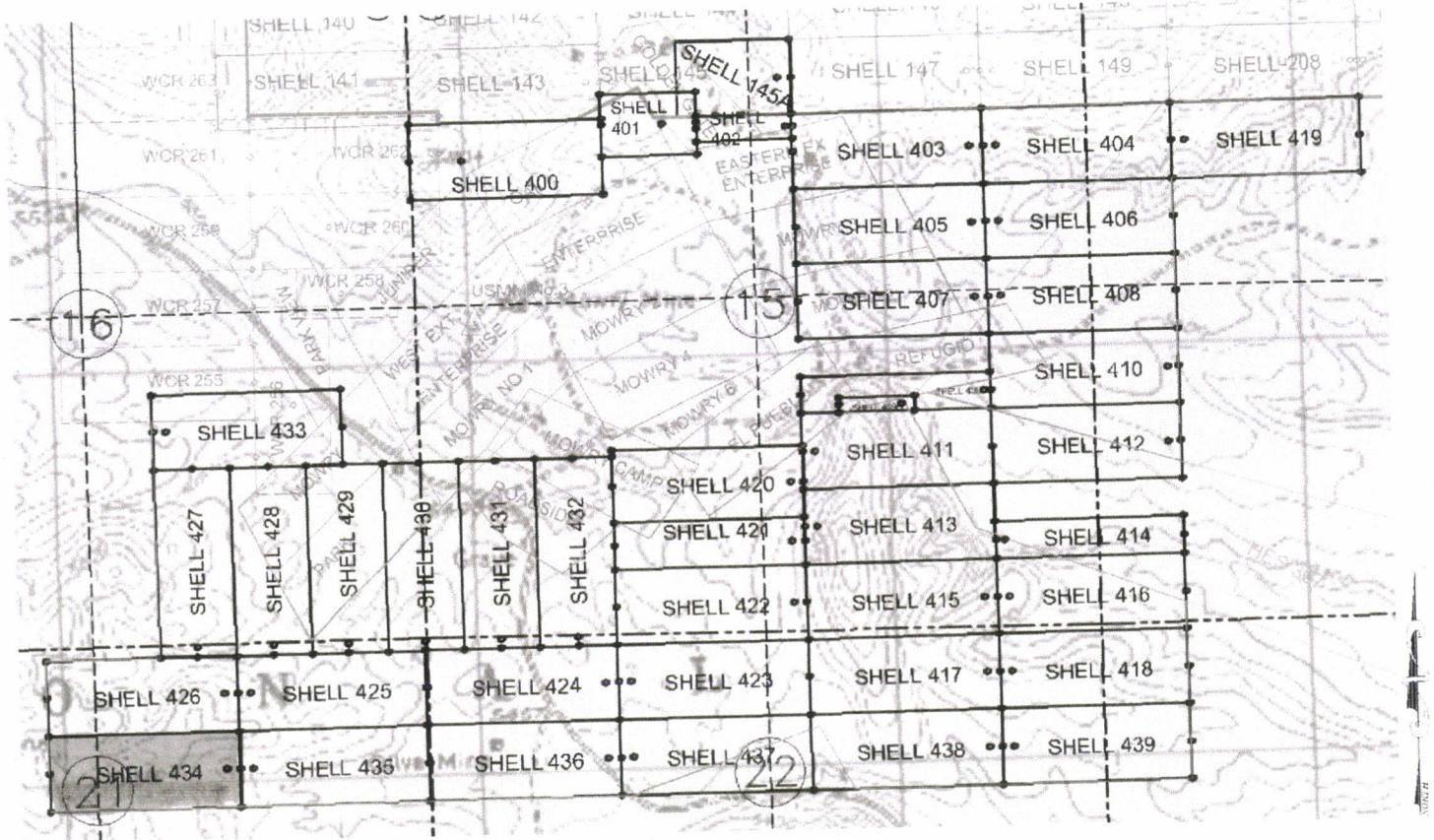
4500 S. CHERRY CREEK DR, SUITE 1040

DENVER, CO 80246

### MINING CLAIM MAP

LODE ( X ) PLACER ( )

1" = 1500'



1. The above map depicts the SHELL-434 mining claim, which is located in Section (s) 21, Township 23S, Range 16E, Gila and Salt River Meridian, SANTA CRUZ County, Arizona.
2. The types of corner and end center monuments and location monument used are as follows: 2"X2"X5' WOOD POSTS.
3. The bearings and distances in degrees and feet between claim corners are as depicted on the map or as stated on page 1 of this notice.

RECEIVED  
B.L.M. AZ STATE OFFICE  
2013 JUL 12 A 11:47  
PHOENIX, AZ

ATTORNEY 24386

When Filed Return To:  
ARIZONA MINERALS, INC.

4500 S. CHERRY CREEK DR, SUITE 1040

DENVER, CO 80246

**LOCATION NOTICE FOR LODE MINING CLAIM**

NOTICE IS HEREBY GIVEN that the SHELL-435 lode mining claim has been located

By: ARIZONA MINERALS, INC.  
4500 S. CHERRY CREEK DR, SUITE 1040  
DENVER, CO 80246

RECEIVED  
BLM, AZ STATE OFFICE  
2013 JUL 12 A 11:47  
PHOENIX, AZ  
BLM  
Date  
Stamp

The general course of this claim is WEST TO EAST and it is situated in the Harshaw & Patagonia Mining Districts, SANTA CRUZ County, Arizona. This claim is 1500 feet long and 600 feet wide constituting 300 feet on each side of the centerline. This claim runs from the location monument on the centerline on which this location notice is posted approximately 20 feet in a(n) WESTERLY direction to the WEST end line and 1480 feet in a(n) EASTERLY direction to the EAST end line. This claim is marked by six monuments, one at each corner and one at the center of each end line of the claim.

The location monument on which this notice is posted is situated within Section 21, Township 23 SOUTH, Range 16 EAST, from the Gila and Salt River Meridian, and this claim encompasses portions of the following quarter section (s), section (s), Township (s) and Range (s) NE 1/4 of SECTION 21, T. 23S, R. 16E, from the Gila and Salt River Meridian, Arizona.

The locality of this claim with reference to some natural object or permanent monument and additional information (if any) concerning its locality are as follows: THE NORTHEAST CORNER of the claim is located 13352 feet WEST and 13360 feet SOUTH from the SOUTHWEST Corner of Section 6, T. 23S, R. 17E, from the Gila and Salt River Meridian, SANTA CRUZ COUNTY, AZ.

DATED AND POSTED on the ground this 18 day of JUN, 20 13

WITNESS:

Arizona Minerals Inc.

BY:

AGENT: Darling Environmental & Surveying, Ltd.

9040 South Rita Road, Suite 2350

Tucson, AZ 85747

ANCU24387

When Filed Return To:  
ARIZONA MINERALS, INC.

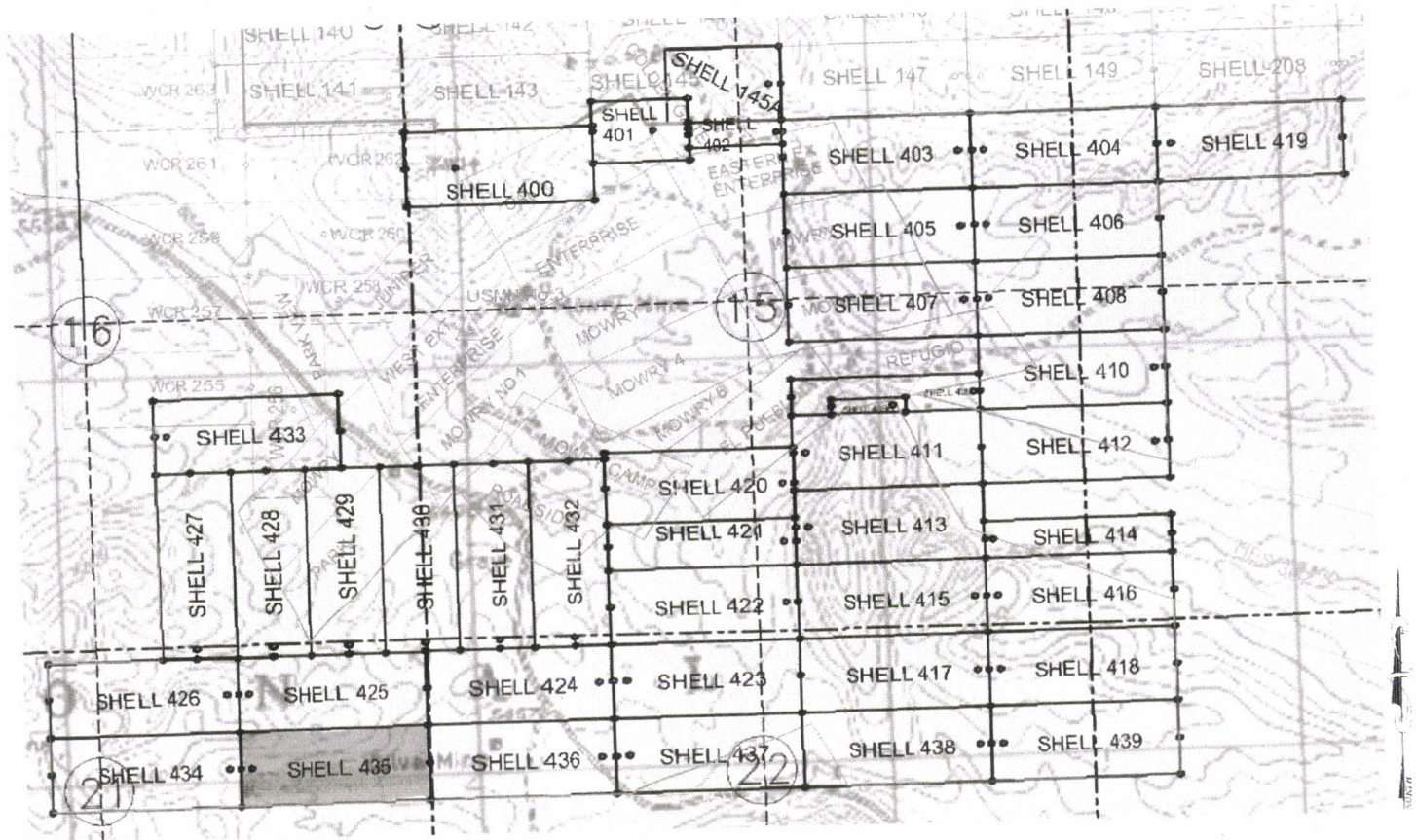
4500 S. CHERRY CREEK DR, SUITE 1040

DENVER, CO 80246

### MINING CLAIM MAP

LODE ( X ) PLACER ( )

1" = 1500'



1. The above map depicts the SHELL-435 mining claim, which is located in Section (s) 21, Township 23S, Range 16E, Gila and Salt River Meridian, SANTA CRUZ County, Arizona.
2. The types of corner and end center monuments and location monument used are as follows: 2"X2"X5' WOOD POSTS.
3. The bearings and distances in degrees and feet between claim corners are as depicted on the map or as stated on page 1 of this notice.

RECEIVED  
B.L.M. AZ STATE OFFICE  
2013 JUL 12 A 11:47  
PHOENIX, AZ  
AMCH 24387

When Filed Return To:  
ARIZONA MINERALS, INC.

4500 S. CHERRY CREEK DR, SUITE 1040

DENVER, CO 80246

**LOCATION NOTICE FOR LODE MINING CLAIM**

NOTICE IS HEREBY GIVEN that the SHELL-436 lode mining claim  
has been located

By: ARIZONA MINERALS, INC.  
4500 S. CHERRY CREEK DR, SUITE 1040  
DENVER, CO 80246

RECEIVED  
B.L.M. AZ STATE OFFICE  
2013 JUL 12 A 11:47  
PHOENIX, AZ  
BLM  
Date  
Stamp

The general course of this claim is EAST TO WEST and it is situated in the Harshaw & Patagonia Mining Districts, SANTA CRUZ County, Arizona. This claim is 1500 feet long and 600 feet wide constituting 300 feet on each side of the centerline. This claim runs from the location monument on the centerline on which this location notice is posted approximately 20 feet in a(n) EASTERLY direction to the EAST end line and 1480 feet in a(n) WESTERLY direction to the WEST end line. This claim is marked by six monuments, one at each corner and one at the center of each end line of the claim.

The location monument on which this notice is posted is situated within Section 22, Township 23 SOUTH, Range 16 EAST, from the Gila and Salt River Meridian, and this claim encompasses portions of the following quarter section (s), section (s), Township (s) and Range (s) NW 1/4 of SECTION 22, T. 23S, R. 16E, from the Gila and Salt River Meridian, Arizona.

The locality of this claim with reference to some natural object or permanent monument and additional information (if any) concerning its locality are as follows: THE NORTHEAST CORNER of the claim is located 11852 feet WEST and 13344 feet SOUTH from the SOUTHWEST Corner of Section 6, T. 23S, R. 17E, from the Gila and Salt River Meridian, SANTA CRUZ COUNTY, AZ.

DATED AND POSTED on the ground this 18 day of JUN, 20 13.

WITNESS:

Arizona Minerals Inc.

BY:

AGENT: Darling Environmental & Surveying, Ltd.

9040 South Rita Road, Suite 2350

Tucson, AZ 85747

AMC 424388

When Filed Return To:  
ARIZONA MINERALS, INC.

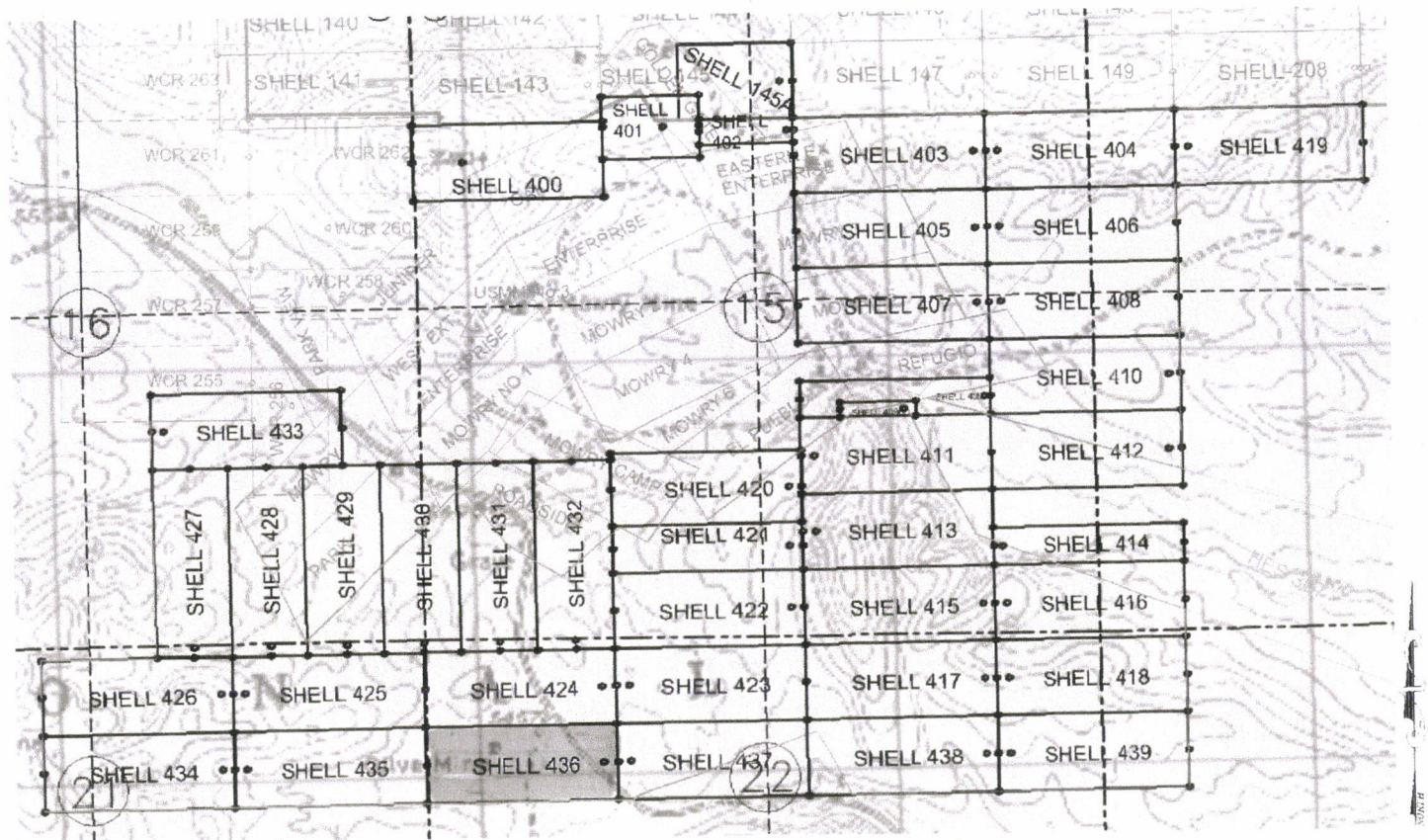
4500 S. CHERRY CREEK DR, SUITE 1040

DENVER, CO 80246

### MINING CLAIM MAP

1" = 1500'

LODE ( X ) PLACER ( )



1. The above map depicts the SHELL-436 mining claim, which is located in Section (s) 22 & 21, Township 23S, Range 16E, Gila and Salt River Meridian, SANTA CRUZ County, Arizona.
2. The types of corner and end center monuments and location monument used are as follows: 2"X2"X5' WOOD POSTS.
3. The bearings and distances in degrees and feet between claim corners are as depicted on the map or as stated on page 1 of this notice.

RECEIVED  
B.L.M. AZ STATE OFFICE  
2013 JUL 12 A 11:47  
PHOENIX, AZ  
AH0424388



When Filed Return To:  
ARIZONA MINERALS, INC.

4500 S. CHERRY CREEK DR, SUITE 1040

DENVER, CO 80246

**LOCATION NOTICE FOR LODE MINING CLAIM**

NOTICE IS HEREBY GIVEN that the SHELL-437 lode mining claim has been located

By: ARIZONA MINERALS, INC.  
4500 S. CHERRY CREEK DR, SUITE 1040  
DENVER, CO 80246


RECEIVED  
B.L.M. AZ STATE OFFICE  
2013 JUL 12 A 11:47  
PHOENIX, AZ  
BLM  
Date  
Stamp

The general course of this claim is WEST TO EAST and it is situated in the Harshaw & Patagonia Mining Districts, SANTA CRUZ County, Arizona. This claim is 1500 feet long and 600 feet wide constituting 300 feet on each side of the centerline. This claim runs from the location monument on the centerline on which this location notice is posted approximately 20 feet in a(n) WESTERLY direction to the WEST end line and 1480 feet in a(n) EASTERLY direction to the EAST end line. This claim is marked by six monuments, one at each corner and one at the center of each end line of the claim.


The location monument on which this notice is posted is situated within Section 22, Township 23 SOUTH, Range 16 EAST, from the Gila and Salt River Meridian, and this claim encompasses portions of the following quarter section (s), section (s), Township (s) and Range (s) NE 1/4 and NW 1/4 of SECTION 22, T. 23S, R. 16E, from the Gila and Salt River Meridian, Arizona.

The locality of this claim with reference to some natural object or permanent monument and additional information (if any) concerning its locality are as follows: THE NORTHEAST CORNER of the claim is located 10352 feet WEST and 13328 feet SOUTH from the SOUTHWEST Corner of Section 6, T. 23S, R. 17E, from the Gila and Salt River Meridian, SANTA CRUZ COUNTY, AZ.

DATED AND POSTED on the ground this 11 day of JUL, 2013.

WITNESS: 

Arizona Minerals Inc.

BY: 

AGENT: Darling Environmental & Surveying, Ltd.

9040 South Rita Road, Suite 2350

Tucson, AZ 85747

AMC1124389

When Filed Return To:  
ARIZONA MINERALS, INC.

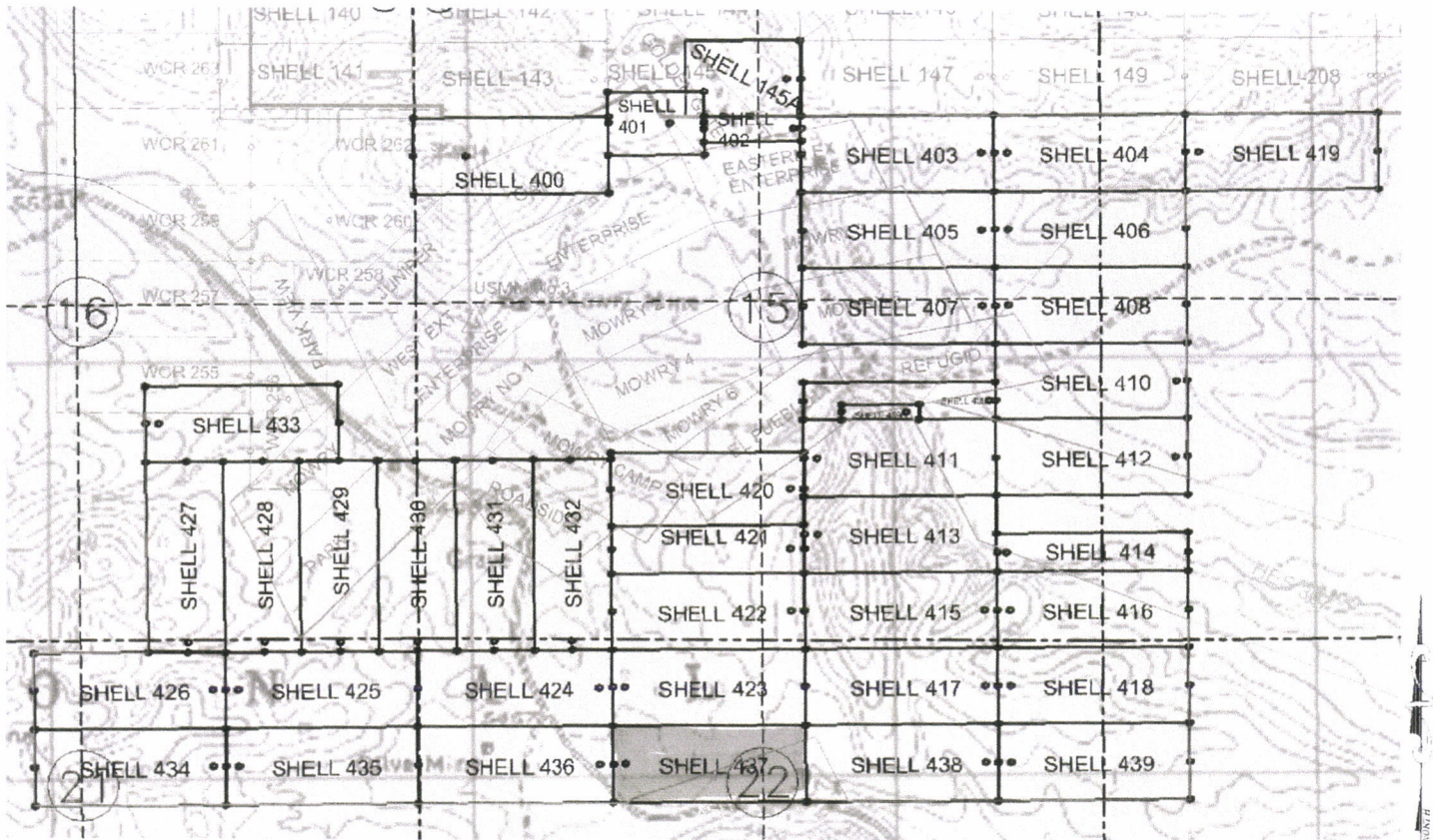
4500 S. CHERRY CREEK DR, SUITE 1040

DENVER, CO 80246

### MINING CLAIM MAP

1" = 1500'

LODE (X) PLACER ( )



1. The above map depicts the SHELL-437 mining claim, which is located in Section (s) 22, Township 23S, Range 16E, Gila and Salt River Meridian, SANTA CRUZ County, Arizona.
2. The types of corner and end center monuments and location monument used are as follows: 2"X2"X5' WOOD POSTS.
3. The bearings and distances in degrees and feet between claim corners are as depicted on the map or as stated on page 1 of this notice.

RECEIVED  
B.L.M. AZ STATE OFFICE  
2013 JUL 12 A 11:47  
PHOENIX, AZ  
AMC 424389

When Filed Return To:  
ARIZONA MINERALS, INC.

4500 S. CHERRY CREEK DR, SUITE 1040

DENVER, CO 80246

**LOCATION NOTICE FOR LODE MINING CLAIM**

NOTICE IS HEREBY GIVEN that the SHELL-438 lode mining claim has been located

By: ARIZONA MINERALS, INC.  
4500 S. CHERRY CREEK DR, SUITE 1040  
DENVER, CO 80246


RECEIVED  
BLM. AZ STATE OFFICE  
2013 JUL 12 A 11:47  
PHOENIX, AZ  
BLM  
Date  
Stamp

The general course of this claim is EAST TO WEST and it is situated in the Harshaw & Patagonia Mining Districts, SANTA CRUZ County, Arizona. This claim is 1500 feet long and 600 feet wide constituting 300 feet on each side of the centerline. This claim runs from the location monument on the centerline on which this location notice is posted approximately 20 feet in a(n) EASTERLY direction to the EAST end line and 1480 feet in a(n) WESTERLY direction to the WEST end line. This claim is marked by six monuments, one at each corner and one at the center of each end line of the claim.


The location monument on which this notice is posted is situated within Section 22, Township 23 SOUTH, Range 16 EAST, from the Gila and Salt River Meridian, and this claim encompasses portions of the following quarter section (s), section (s), Township (s) and Range (s) NE 1/4 of SECTION 22, T. 23S, R. 16E, from the Gila and Salt River Meridian, Arizona.

The locality of this claim with reference to some natural object or permanent monument and additional information (if any) concerning its locality are as follows: THE NORTHEAST CORNER of the claim is located 8852 feet WEST and 13312 feet SOUTH from the SOUTHWEST Corner of Section 6, T. 23S, R. 17E, from the Gila and Salt River Meridian, SANTA CRUZ COUNTY, AZ.

DATED AND POSTED on the ground this 11 day of JUL, 20 13.

WITNESS: 

Arizona Minerals Inc.

BY: 

AGENT: Darling Environmental & Surveying, Ltd.

9040 South Rita Road, Suite 2350

Tucson, AZ 85747

AMC 424390

When Filed Return To:  
ARIZONA MINERALS, INC.

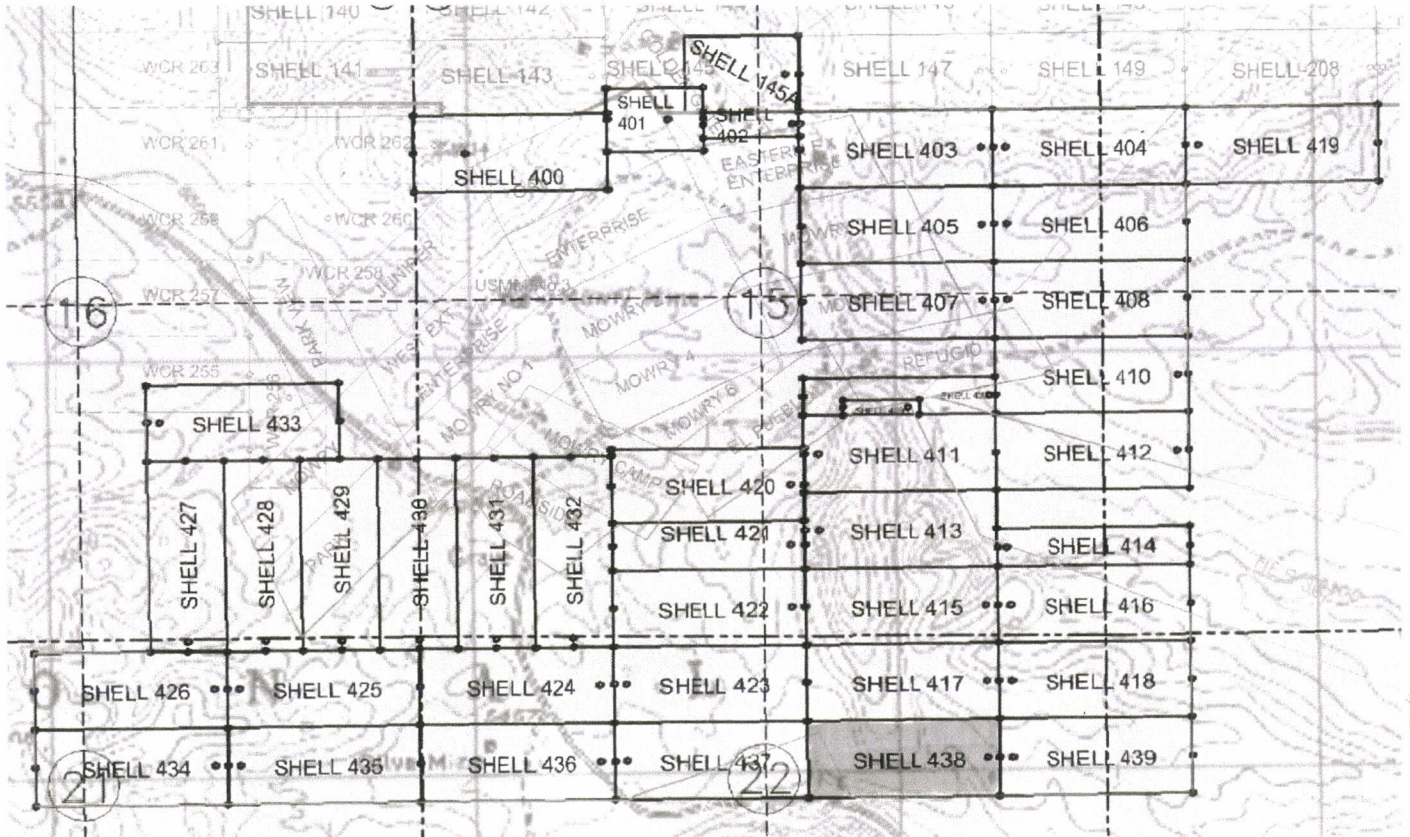
4500 S. CHERRY CREEK DR, SUITE 1040

DENVER, CO 80246

### MINING CLAIM MAP

1" = 1500'

LODE ( X ) PLACER ( )



1. The above map depicts the SHELL-438 mining claim, which is located in Section (s) 22, Township 23S, Range 16E, Gila and Salt River Meridian, SANTA CRUZ County, Arizona.
2. The types of corner and end center monuments and location monument used are as follows: 2"X2"X5' WOOD POSTS.
3. The bearings and distances in degrees and feet between claim corners are as depicted on the map or as stated on page 1 of this notice.

RECEIVED  
B.L.M. AZ STATE OFFICE  
2013 JUL 12 A 11: 47  
PHOENIX, AZ  
A11C424390

When Filed Return To:  
ARIZONA MINERALS, INC.

4500 S. CHERRY CREEK DR, SUITE 1040

DENVER, CO 80246

**LOCATION NOTICE FOR LODE MINING CLAIM**

NOTICE IS HEREBY GIVEN that the SHELL-439 lode mining claim has been located

By: ARIZONA MINERALS, INC.  
4500 S. CHERRY CREEK DR, SUITE 1040  
DENVER, CO 80246


RECEIVED  
B.L.M. AZ STATE OFFICE  
2013 JUL 12 A 11:47  
PHOENIX, AZ  
BLM  
Date  
Stamp

The general course of this claim is WEST TO EAST and it is situated in the Harshaw & Patagonia Mining Districts, SANTA CRUZ County, Arizona. This claim is 1500 feet long and 600 feet wide constituting 300 feet on each side of the centerline. This claim runs from the location monument on the centerline on which this location notice is posted approximately 20 feet in a(n) WESTERLY direction to the WEST end line and 1480 feet in a(n) EASTERLY direction to the EAST end line. This claim is marked by six monuments, one at each corner and one at the center of each end line of the claim.


The location monument on which this notice is posted is situated within Section 22, Township 23 SOUTH, Range 16 EAST, from the Gila and Salt River Meridian, and this claim encompasses portions of the following quarter section (s), section (s), Township (s) and Range (s) NE 1/4 of SECTION 22, and NW 1/4 of SECTION 23, T. 23S, R. 16E, from the Gila and Salt River Meridian, Arizona.

The locality of this claim with reference to some natural object or permanent monument and additional information (if any) concerning its locality are as follows: THE NORTHEAST CORNER of the claim is located 7352 feet WEST and 13296 feet SOUTH from the SOUTHWEST Corner of Section 6, T. 23S, R. 17E, from the Gila and Salt River Meridian, SANTA CRUZ COUNTY, AZ.

DATED AND POSTED on the ground this 11 day of JUL, 2013.

WITNESS: 

Arizona Minerals Inc.

BY: 

AGENT: Darling Environmental & Surveying, Ltd.

9040 South Rita Road, Suite 2350

Tucson, AZ 85747

AMC 424391

When Filed Return To:  
ARIZONA MINERALS, INC.

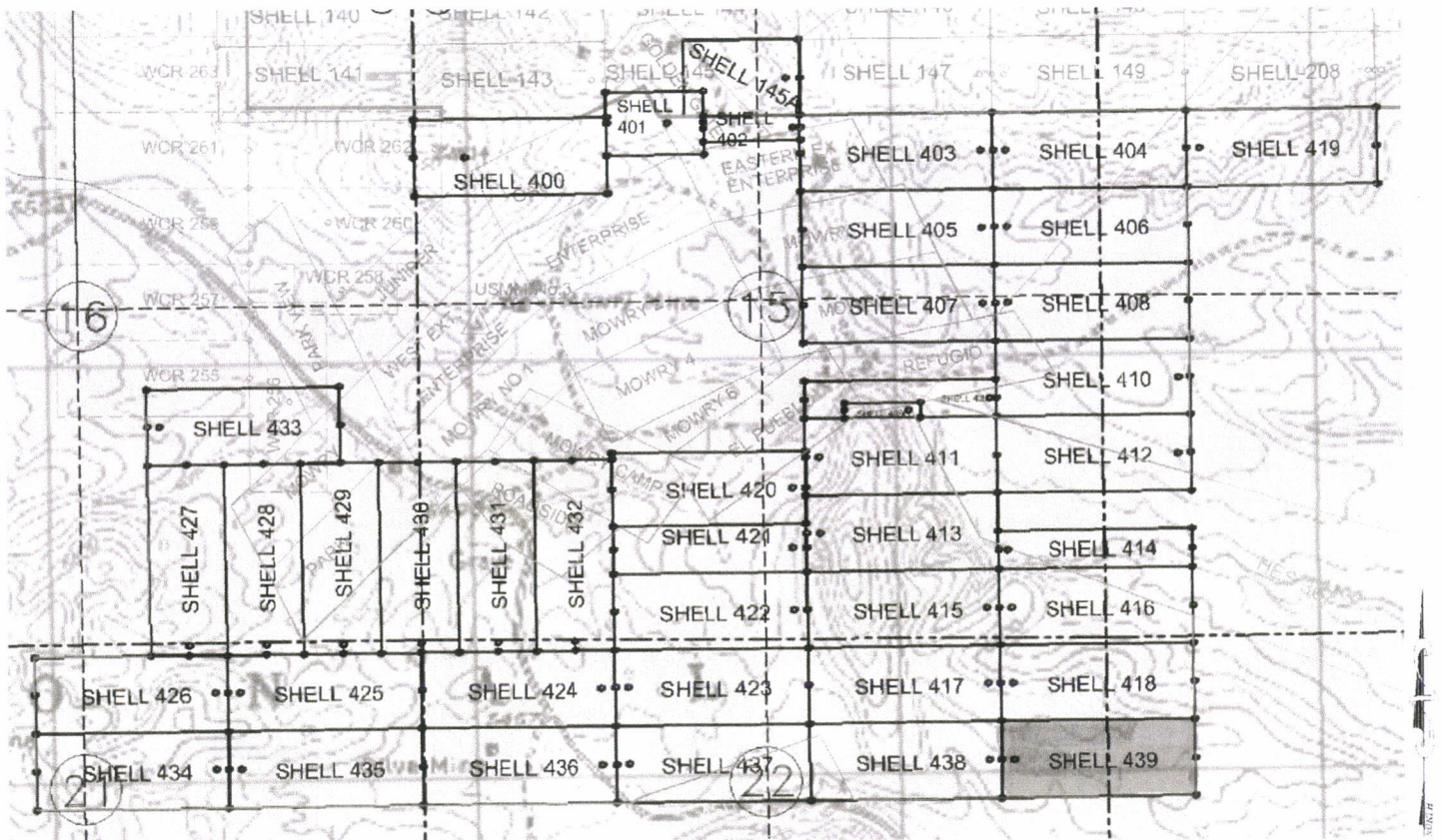
4500 S. CHERRY CREEK DR, SUITE 1040

DENVER, CO 80246

### MINING CLAIM MAP

1" = 1500'

LODE (X) PLACER ( )



1. The above map depicts the SHELL-439 mining claim, which is located in Section (s) 22 and 23 Township 23S, Range 16E, Gila and Salt River Meridian, SANTA CRUZ County, Arizona.
2. The types of corner and end center monuments and location monument used are as follows: 2"X2"X5' WOOD POSTS.
3. The bearings and distances in degrees and feet between claim corners are as depicted on the map or as stated on page 1 of this notice.

RECEIVED  
B.L.M. AZ STATE OFFICE  
2013 JUL 12 A 11:47  
PHOENIX, AZ

AIIC424391

When Filed Return To:  
ARIZONA MINERALS, INC.

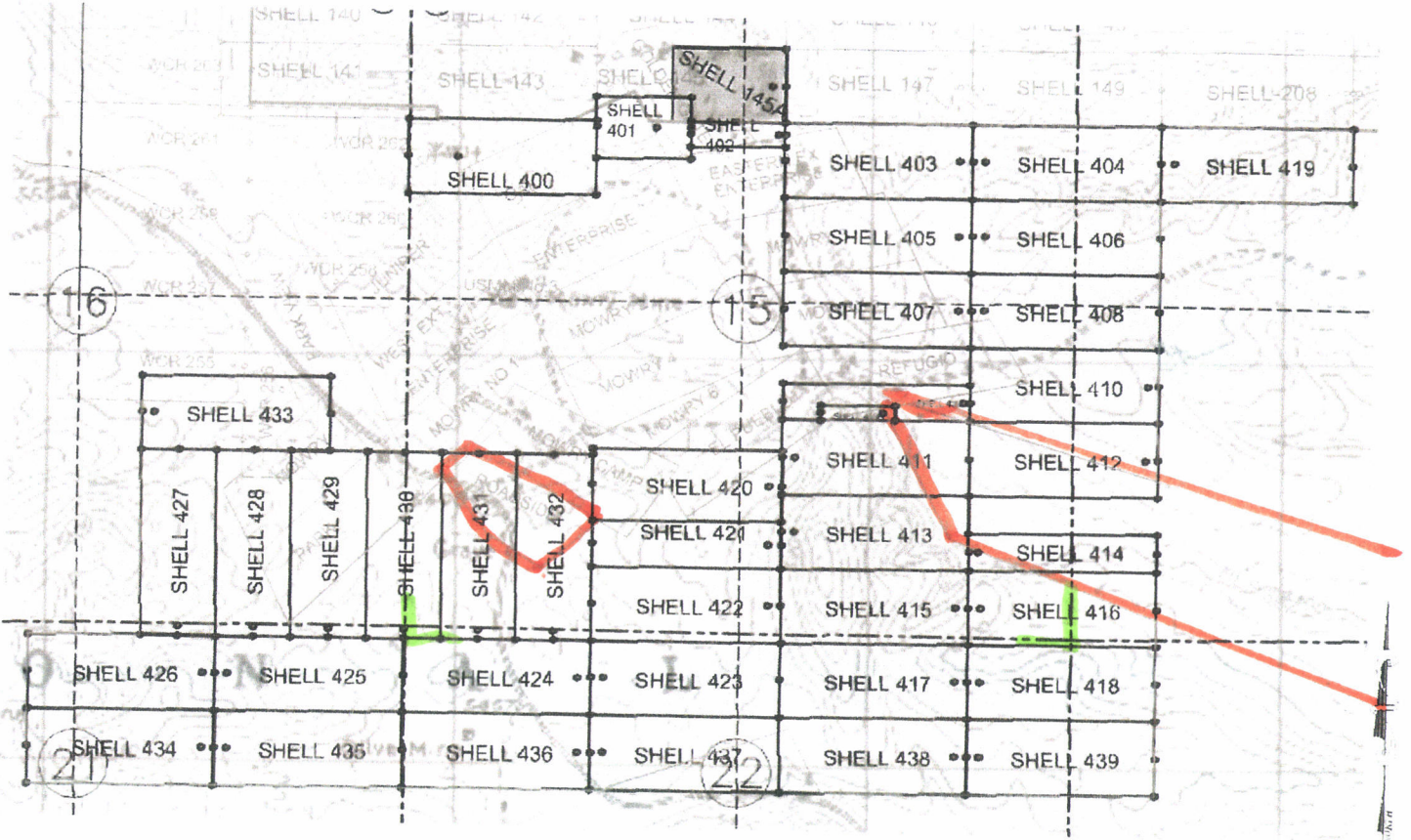
4500 S. CHERRY CREEK DR, SUITE 1040

DENVER, CO 80246

### MINING CLAIM MAP

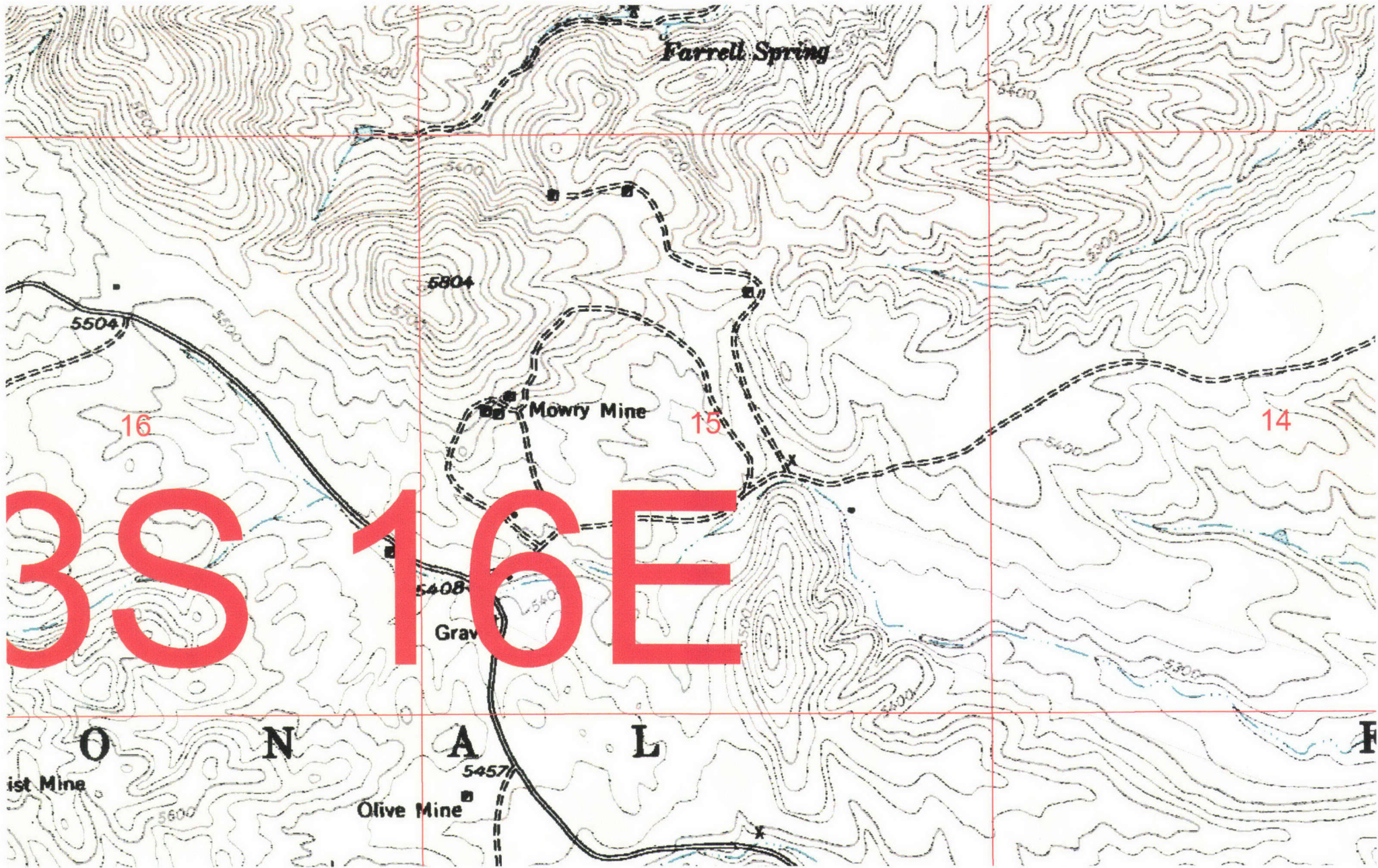
1" = 1500'

LODE ( X ) PLACER ( )



1. The above map depicts the SHELL-145A mining claim, which is located in Section (s) 15, Township 23S, Range 16E, Gila and Salt River Meridian, SANTA CRUZ County, Arizona.
2. The types of corner and end center monuments and location monument used are as follows: 2"X2"X5' WOOD POSTS.
3. The bearings and distances in degrees and feet between claim corners are as depicted on the map or as stated on page 1 of this notice.

RECEIVED  
B.L.M. AZ STATE OFFICE  
2013 JUL 12 A 11:43  
PHOENIX, AZ  
A10494350



3S 16E



RUN TIME: 04:33 PM

RUN DATE: 08/22/2013

Page 1 of 1

DEPARTMENT OF INTERIOR  
BUREAU OF LAND MANAGEMENT

Input Parameters for Geographic Report with Land

System Id = CR

Admin State = AZ

Geo State = AZ

Casetype Begins With

Case Disp Txt = AUTHORIZED, CANCELLED, EXPIRED, PENDING, REJECTED, RELINQUISHED, WITHDRAWN

Mer Twp Rng = 14 0230S 0160E

Section = 014, 015, 016, 021, 022, 023, 999

Mtrs =

Commodity =

Commodity Txt =

Pending Org =

Pend Org Decode =

Total Rows Returned: 21

NO WARRANTY IS MADE BY BLM FOR USE OF THE DATA  
FOR PURPOSES NOT INTENDED BY BLM

RUN TIME: 04:33 PM

UNITED STATES DEPARTMENT OF INTERIOR  
BUREAU OF LAND MANAGEMENT  
GEOGRAPHIC REPORT WITH LAND  
Sorted by Meridian Township Range

RUN DATE: 08/22/2013

Page 1 of 1

Adm State: AZ

Serial Number: AZA 027251PT

Total Case Acres: 1,183.287

<u>Casetype</u>	<u>Case Disp</u>		<u>0230S</u>	<u>0160E</u>	<u>Sect</u>	<u>Sur Typ</u>	<u>Sur Num</u>	<u>Suff</u>	<u>Subdivision</u>	<u>Act Pend</u>
220200	AUTHORIZED	14			015	FF		1	GENERAL NUMBER 71;	
						MS	2027	1		
						MS	2190	1		
						MS	2225	1		
						MS	2226	1		
						MS	2227	1		
						MS	769	1		
						MS	770	1		
					016	MS	2190			
						MS	769			

Serial Number: AZA 028567

Total Case Acres: 337.634

<u>Casetype</u>	<u>Case Disp</u>		<u>0230S</u>	<u>0160E</u>	<u>Sect</u>	<u>Sur Typ</u>	<u>Sur Num</u>	<u>Suff</u>	<u>Subdivision</u>	<u>Act Pend</u>
211000	AUTHORIZED	14			015	FF		1	GEN N0 71 PATENTED LOT 37	
						MS	2027	1		
						MS	2190	1		
						MS	2225	1		
						MS	2226	1		
						MS	2227	1		
						MS	769	1		
						MS	770	1		
					016	MS	2190			
						MS	769			

Serial Number: AZA 033870P3

Total Case Acres: 28.970

<u>Casetype</u>	<u>Case Disp</u>		<u>0230S</u>	<u>0160E</u>	<u>Sect</u>	<u>Sur Typ</u>	<u>Sur Num</u>	<u>Suff</u>	<u>Subdivision</u>	<u>Act Pend</u>
220200	AUTHORIZED	14			022	FF			MS2193 EXCPT PART MS701;	

RUN TIME: 04:33 PM

UNITED STATES DEPARTMENT OF INTERIOR  
BUREAU OF LAND MANAGEMENT  
GEOGRAPHIC REPORT WITH LAND  
Sorted by Meridian Township Range

RUN DATE: 08/22/2013

Page 1 of 1

Adm State: AZ

Serial Number: AZA 027251PT

Total Case Acres: 1,183.287

<u>Casetype</u>	<u>Case Disp</u>	14	0230S	0160E	<u>Sect</u>	<u>Sur Typ</u>	<u>Sur Num</u>	<u>Suff</u>	<u>Subdivision</u>	<u>Act Pend</u>
220200	AUTHORIZED				015	FF		1	GENERAL NUMBER 71;	
						MS	2027	1		
						MS	2190	1		
						MS	2225	1		
						MS	2226	1		
						MS	2227	1		
						MS	769	1		
						MS	770	1		
					016	MS	2190			
						MS	769			

Serial Number: AZA 028567

Total Case Acres: 337.634

<u>Casetype</u>	<u>Case Disp</u>	14	0230S	0160E	<u>Sect</u>	<u>Sur Typ</u>	<u>Sur Num</u>	<u>Suff</u>	<u>Subdivision</u>	<u>Act Pend</u>
211000	AUTHORIZED				015	FF		1	GEN N0 71 PATENTED LOT 37	
						MS	2027	1		
						MS	2190	1		
						MS	2225	1		
						MS	2226	1		
						MS	2227	1		
						MS	769	1		
						MS	770	1		
					016	MS	2190			
						MS	769			

Serial Number: AZA 033870P3

Total Case Acres: 28.970

<u>Casetype</u>	<u>Case Disp</u>	14	0230S	0160E	<u>Sect</u>	<u>Sur Typ</u>	<u>Sur Num</u>	<u>Suff</u>	<u>Subdivision</u>	<u>Act Pend</u>
220200	AUTHORIZED				022	FF			MS2193 EXCPT PART MS701;	



